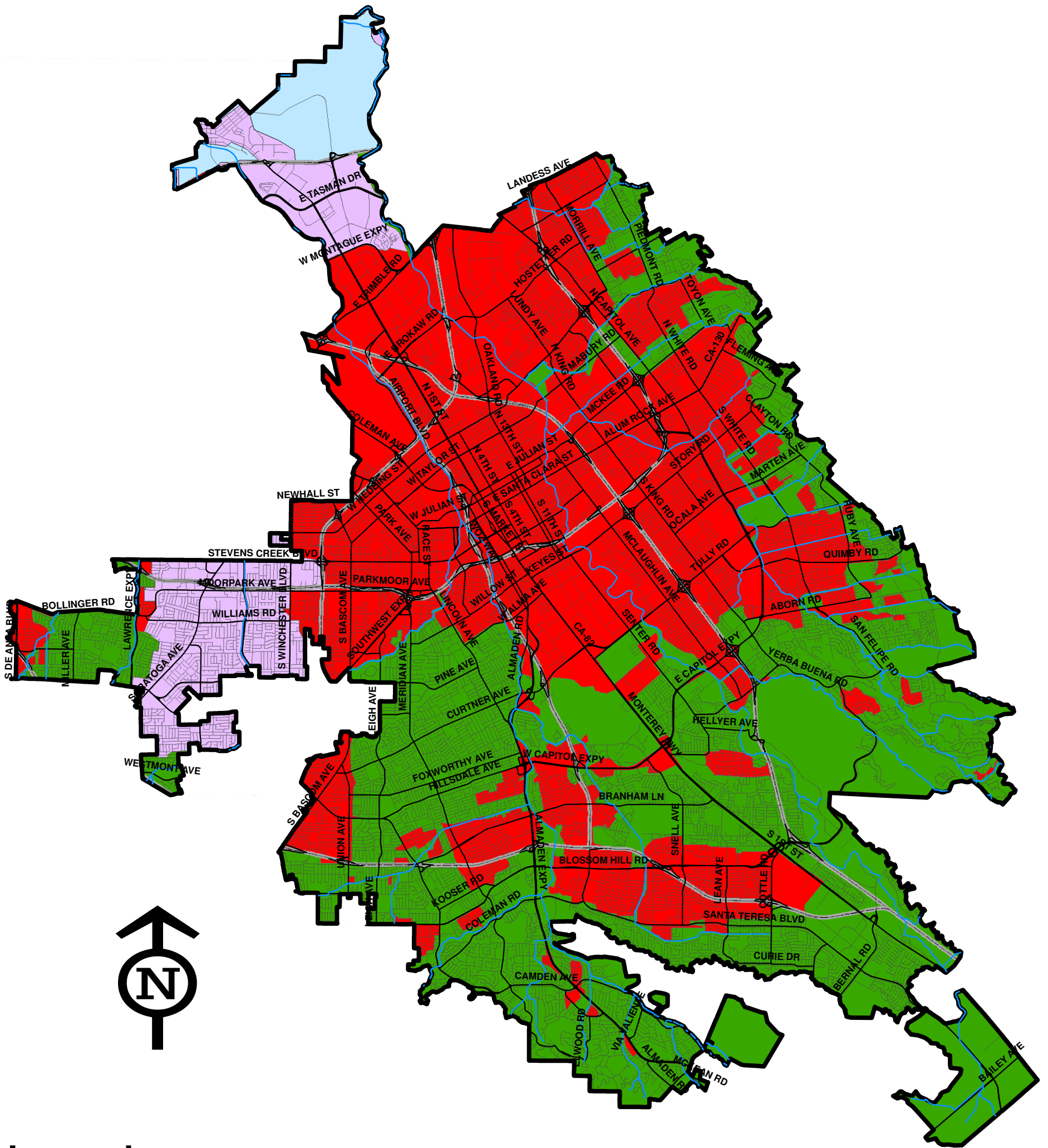











Classification of Subwatersheds and Catchment Areas for Determining Applicability of HMP Requirements



Legend

-  Freeways
-  Major Roads
-  Streets
-  Creeks
-  Urban Service Area
-  Catchments and Subwatersheds greater than or equal to 65% Impervious
-  Baylands
-  Catchments Draining to Hardened Channel and/or Tidal Areas
-  Subwatersheds less than 65% Impervious

