





North San Jose Planning Area

Parks

-  Regional
-  Neighborhood
-  Community Garden
-  Tot Lot
-  Historic
-  Sports
-  Dog Park
-  Skate Parks
-  Future/Potential Park Site











Non-City Parklands

-  Open
-  Future
-  Community/Youth/Senior Centers
-  Urban Growth Boundary



Schools

-  Public Schools (open to public)
-  Public Schools Leased Properties (not open to public)
-  Underserved Area Location (# of Households)

City Council District

-  1
-  2
-  3
-  4
-  5
-  6
-  7
-  8
-  9
-  10

Trails

-  Open
-  Proposed
-  County Trails

