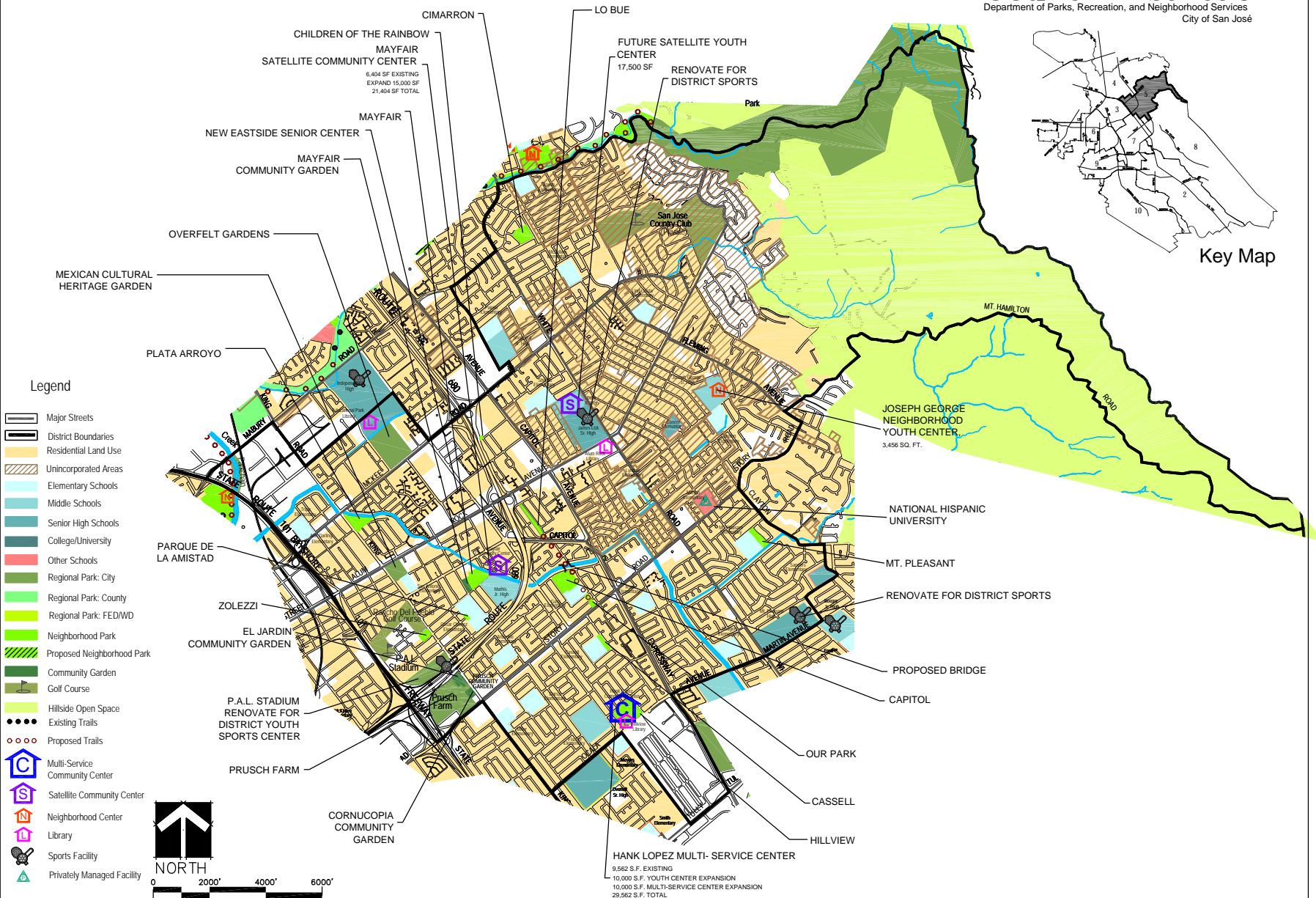
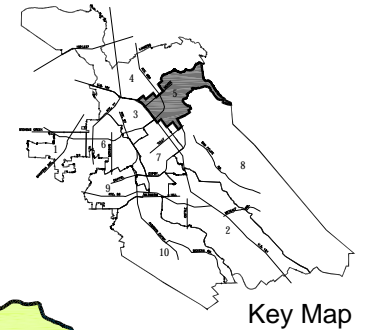


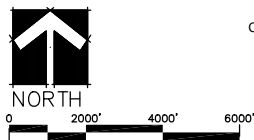
Council District 5

Department of Parks, Recreation, and Neighborhood Services
City of San José



Legend

- Major Streets
- District Boundaries
- Residential Land Use
- Unincorporated Areas
- Elementary Schools
- Middle Schools
- Senior High Schools
- College/University
- Other Schools
- Regional Park: City
- Regional Park: County
- Regional Park: FED/W/D
- Neighborhood Park
- Proposed Neighborhood Park
- Community Garden
- Golf Course
- Hillside Open Space
- Existing Trails
- Proposed Trails
- Multi-Service Community Center
- Satellite Community Center
- Neighborhood Center
- Library
- Sports Facility
- Privately Managed Facility



CHILDREN OF THE RAINBOW
MAYFAIR
SATELLITE COMMUNITY CENTER
6,404 SF. EXISTING
EXPAND 15,000 SF
21,404 SF TOTAL

FUTURE SATELLITE YOUTH
CENTER
17,500 SF

RENOVATE FOR
DISTRICT SPORTS

NEW EASTSIDE SENIOR CENTER
MAYFAIR
MAYFAIR
COMMUNITY GARDEN

OVERFELT GARDENS

MEXICAN CULTURAL
HERITAGE GARDEN

PLATA ARROYO

PARQUE DE
LA AMISTAD

ZOLEZZI
COMMUNITY GARDEN

P.A.L. STADIUM
RENOVATE FOR
DISTRICT YOUTH
SPORTS CENTER

PRUSCH FARM

CORNUCOPIA
COMMUNITY
GARDEN

JOSEPH GEORGE
NEIGHBORHOOD
YOUTH CENTER
3,456 SQ. FT.

NATIONAL HISPANIC
UNIVERSITY

MT. PLEASANT

RENOVATE FOR DISTRICT SPORTS

PROPOSED BRIDGE

CAPITOL

OUR PARK

CASSELL

HILLVIEW

HANK LOPEZ MULTI-SERVICE CENTER
9,562 S.F. EXISTING
10,000 S.F. YOUTH CENTER EXPANSION
10,000 S.F. MULTI-SERVICE CENTER EXPANSION
29,562 S.F. TOTAL