

Zoning Districts

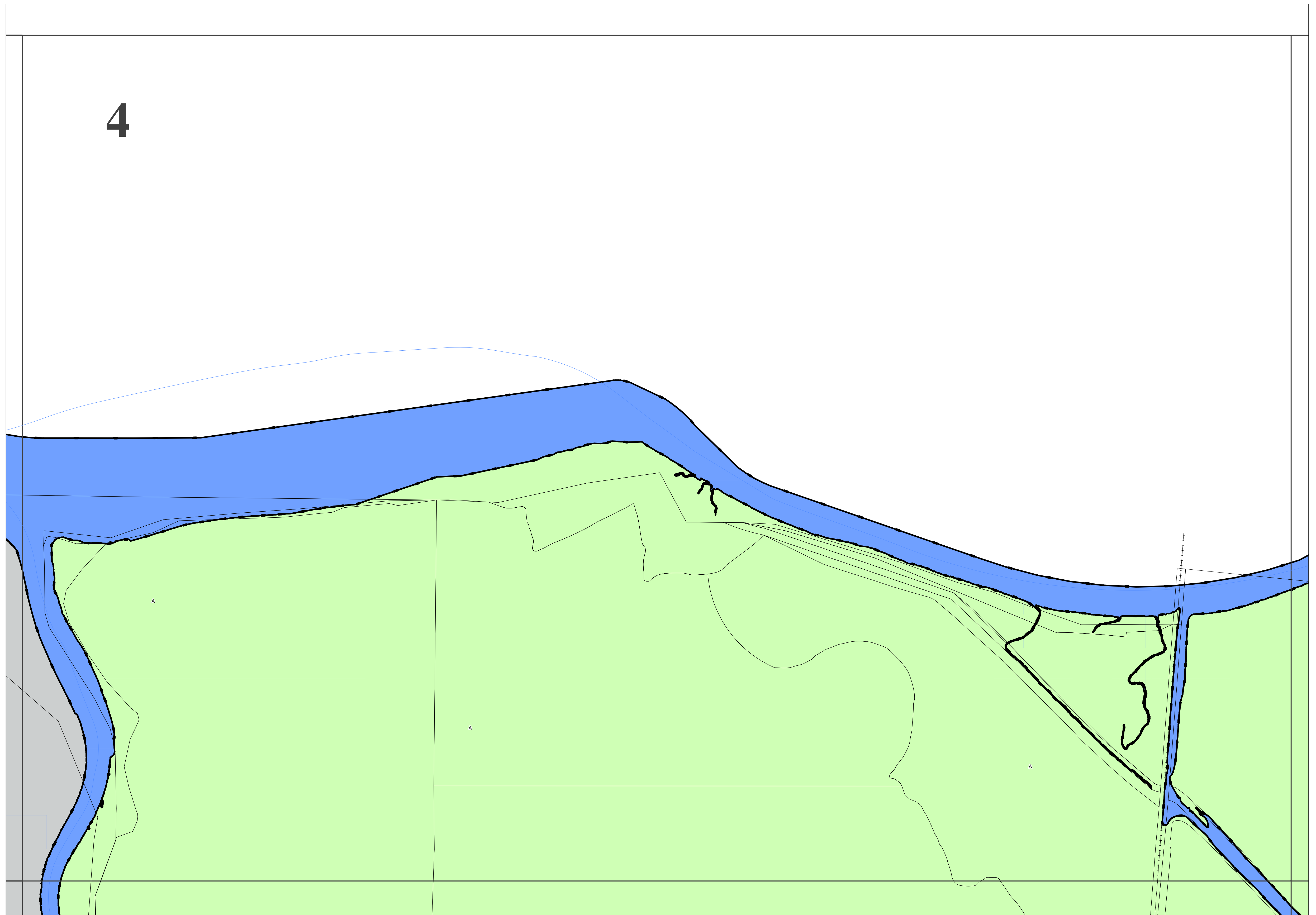
- OS.....Open Space
- A.....Agricultural
- R-1-8]Single-Family Residential
- R-1-5]
- R-1-2]
- R-1-1]
- R-2.....Two-Family Residential
- R-M.....Multi-Family Residential
- R-1-RR.....Rural Residential
- R-MH.....Mobilehome Residential
- CO.....Commercial Office
- CP.....Commercial Pedestrian
- CN.....Commercial Neighborhood
- CG.....Commercial General
- DC.....Downtown Commercial
- DC-NT1.....Downtown Commercial
Neighborhood Transition 1
- CIC.....Combined Industrial/Commercial
- IP.....Industrial Park
- LI.....Light Industrial
- HI.....Heavy Industrial
- (PD).....Planned Development
(overlay district that is combined with one of
the conventional zoning districts listed above,
that allows any specifically approved use or use)

Zoning Labels (Sample)

- A(PD).....Zoning District
- 93050.....Zone Change File Number
(e.g., PDC93-050)
- 34.0 DU/A.....Approved Residential Density
(dwelling units per acre)

Map Legend

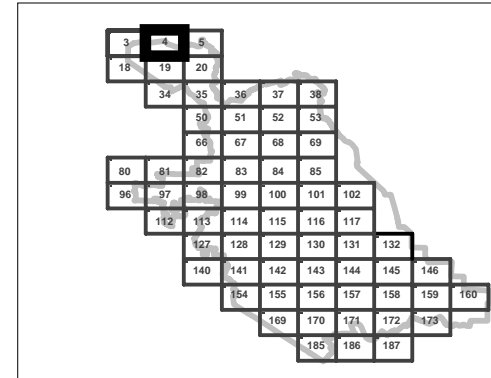

-Zoning District Boundary
-Historic District Boundary
(work requires Planning permit)
- ★Historic City Landmark
(work requires Planning permit)



Zoning Map

**Department of Planning, Building & Code Enforcement
Planning Division**

**Scale: 1"= 600'
Updated: Jan. 1, 2009**



4