

**Zoning Districts**

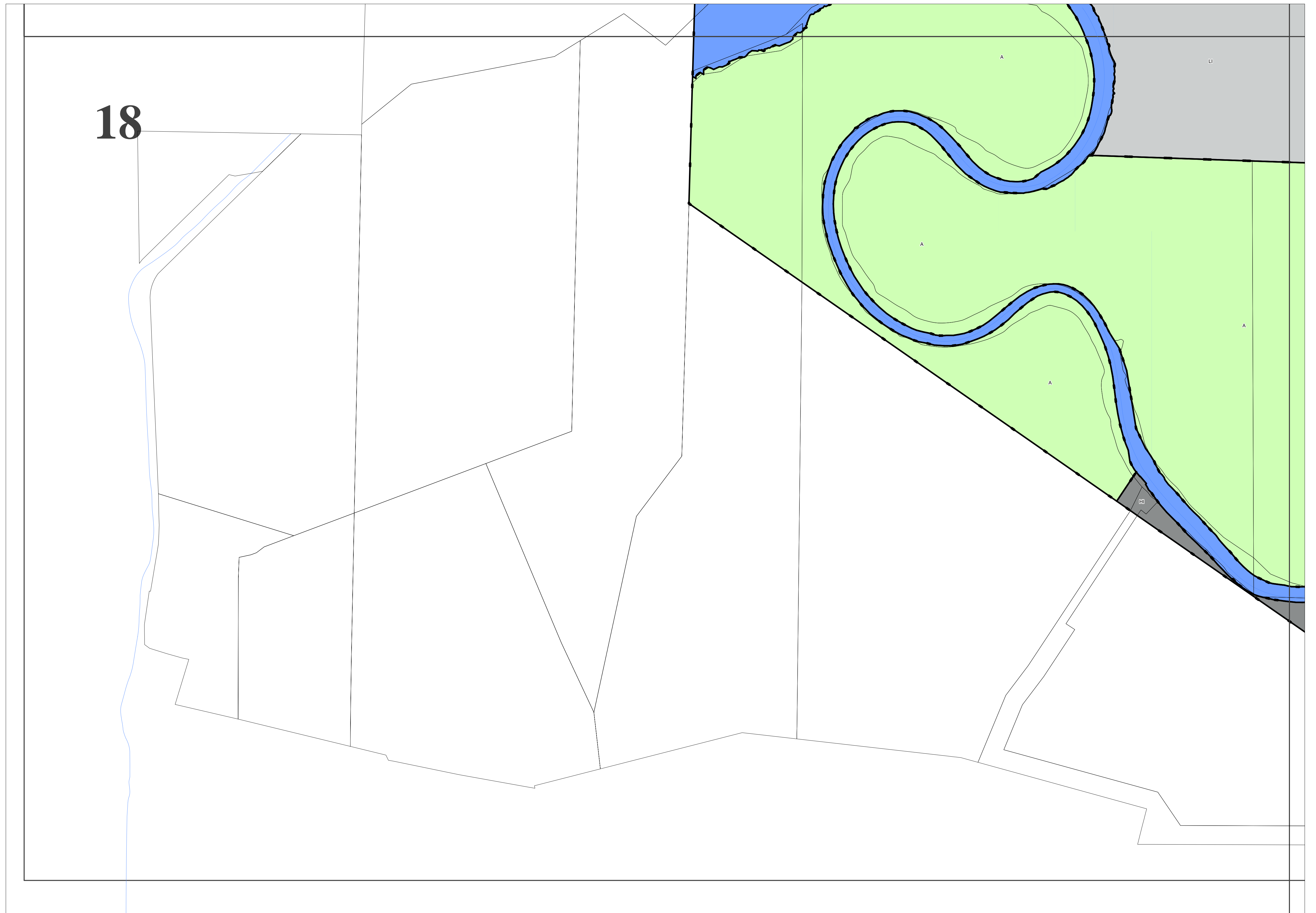
- OS.....Open Space
- A.....Agricultural
- R-1-8 ] .....Single-Family Residential
- R-1-5 ]
- R-1-2 ]
- R-1-1 ]
- R-2.....Two-Family Residential
- R-M.....Multi-Family Residential
- R-1-RR.....Rural Residential
- R-MH.....Mobilehome Residential
- CO.....Commercial Office
- CP.....Commercial Pedestrian
- CN.....Commercial Neighborhood
- CG.....Commercial General
- DC.....Downtown Commercial
- DC-NT1.....Downtown Commercial  
Neighborhood Transition 1
- CIC.....Combined Industrial/Commercial
- IP.....Industrial Park
- LI.....Light Industrial
- HI.....Heavy Industrial
- (PD).....Planned Development  
(overlay district that is combined with one of  
the conventional zoning districts listed above,  
that allows any specifically approved use or use:

**Zoning Labels (Sample)**

- A(PD).....Zoning District
- 93050.....Zone Change File Number  
(e.g., PDC93-050)
- 34.0 DU/A.....Approved Residential Density  
(dwelling units per acre)

**Map Legend**

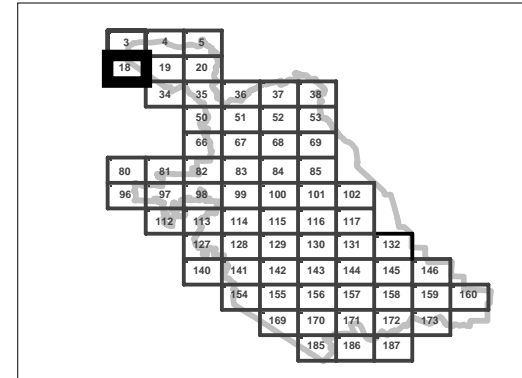

- .....Zoning District Boundary
- .....Historic District Boundary  
(work requires Planning permit)
- ★ .....Historic City Landmark  
(work requires Planning permit)



**Zoning Map**

**Department of Planning, Building & Code Enforcement  
Planning Division**

**Scale: 1"= 600'  
Updated: Jan. 1, 2009**



**18**