OVERALL TRAIL ALIGNMENT PLAN

GUADALUPE RIVER TRAIL MASTER PLAN

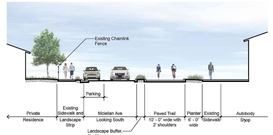

A Mclellan Ave Looking South

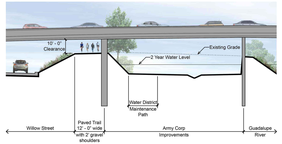

B Guadalupe River at SR87 Looking East

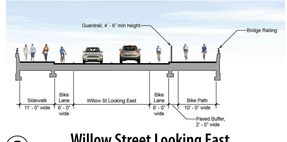

C Willow Street Looking East

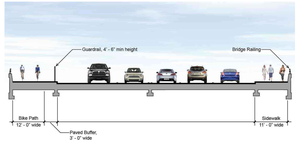

E Alma Avenue Looking East

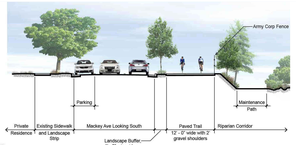

G Mackey Avenue Looking South

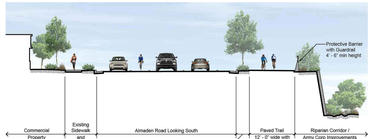

J Almaden Road Looking South

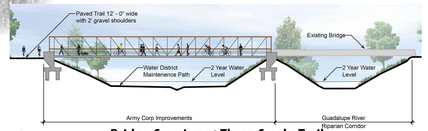

F Bridge Crossing at Three Creeks Trail

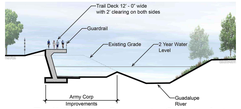

H Trail Deck at Property Constraint

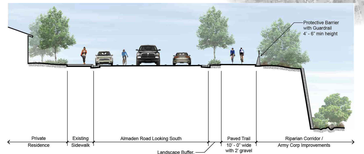

I Almaden Road at New St Looking South

TRAIL ALIGNMENT LEGEND

- Proposed Trail
- Existing Multi-use Trail
- Existing Bike Lane
- Ramps By Army Corps
- Bridge
- Trail Deck
- Water District Maintenance Path Below 2 Year Storm Level
- Guadalupe River Low Flow
- Guadalupe River 2 Year Flood Level
- Connection
- Cross Section

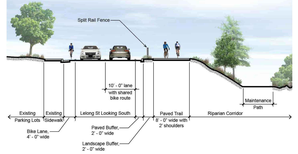

D Lelong Street Looking South

1

2

3

4

5

6

7

8

0 125 250 500 750 1,000 Feet

October, 2015