OVERALL TRAIL ALIGNMENT PLAN
GUADALUPE RIVER TRAIL MASTER PLAN

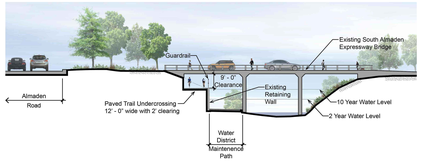

K Typical Section Southbound Almaden Expressway Crossing

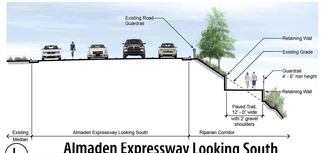

L Almaden Expressway Looking South

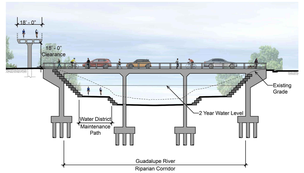

M Underpass and Bridge at Capitol Expressway

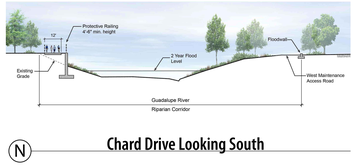

N Chard Drive Looking South

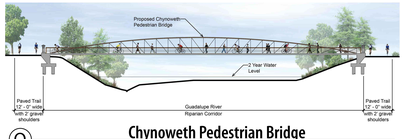

O Chynoweth Pedestrian Bridge

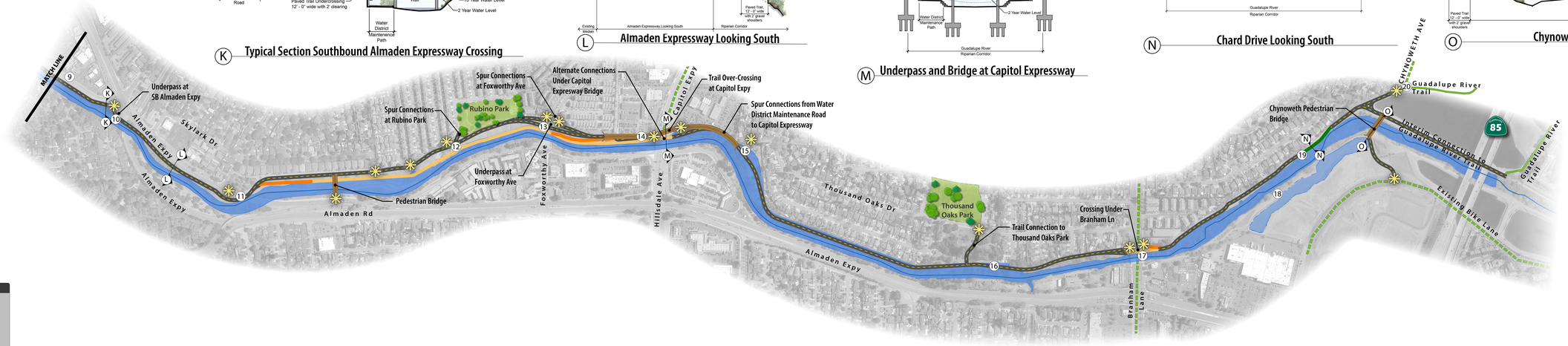

TRAIL ALIGNMENT LEGEND

- Proposed Trail
- Existing Multi-use Trail
- Existing Bike Lane
- Ramps By Army Corps
- Bridge
- Trail Deck
- Water District Maintenance Path Below 2 Year Storm Level
- Guadalupe River Low Flow
- Guadalupe River 2 Year Flood Level
- Connection
- Cross Section

9

10

11

12

13

14

15

16

17

18

19

20

0 125 250 500 750 1,000 Feet

CITY OF SAN JOSE CAPITAL OF SILICON VALLEY

October, 2015