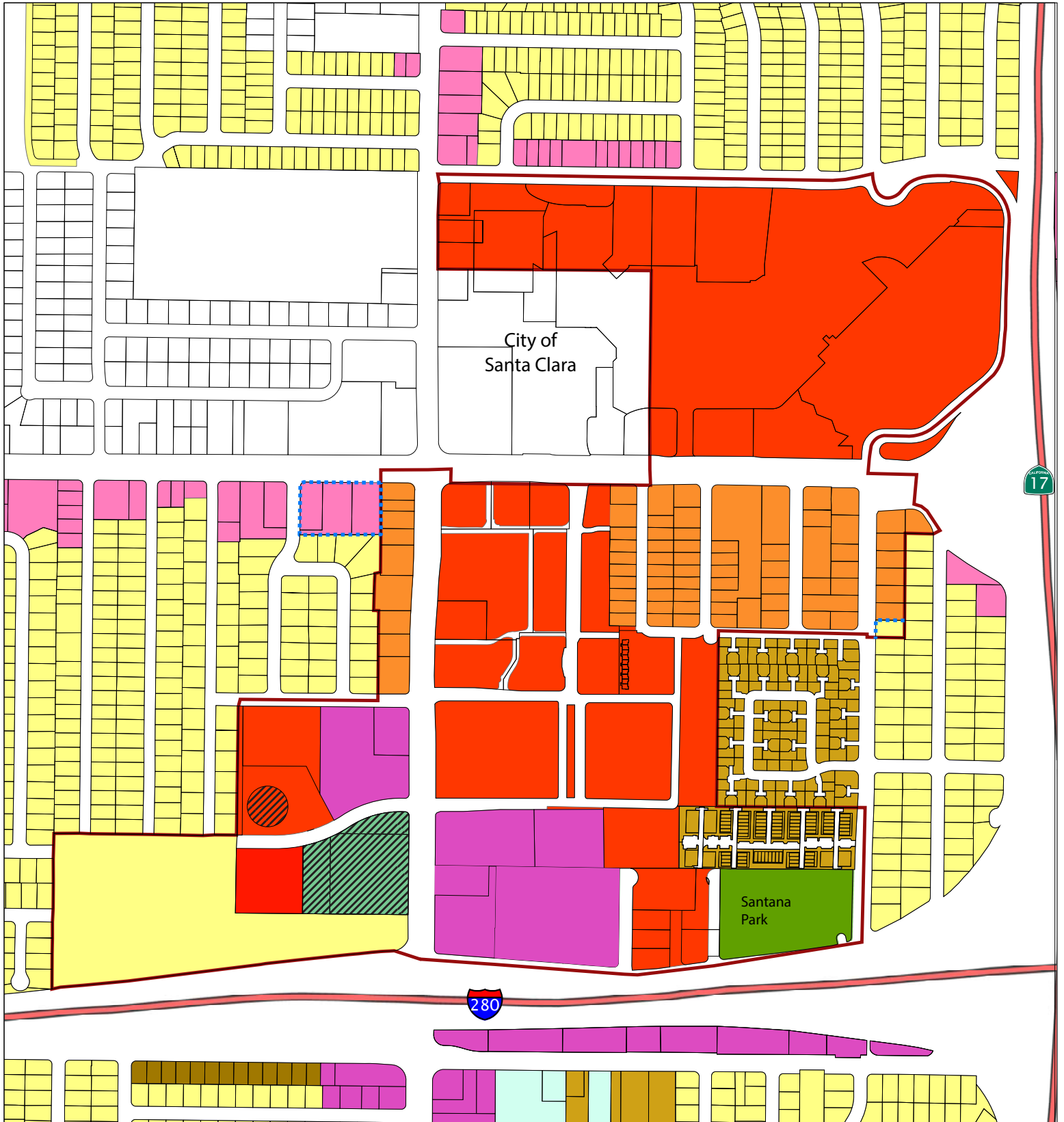


Santana Row/Valley Fair Urban Village Working Draft Land Use Map




Land Use Legend

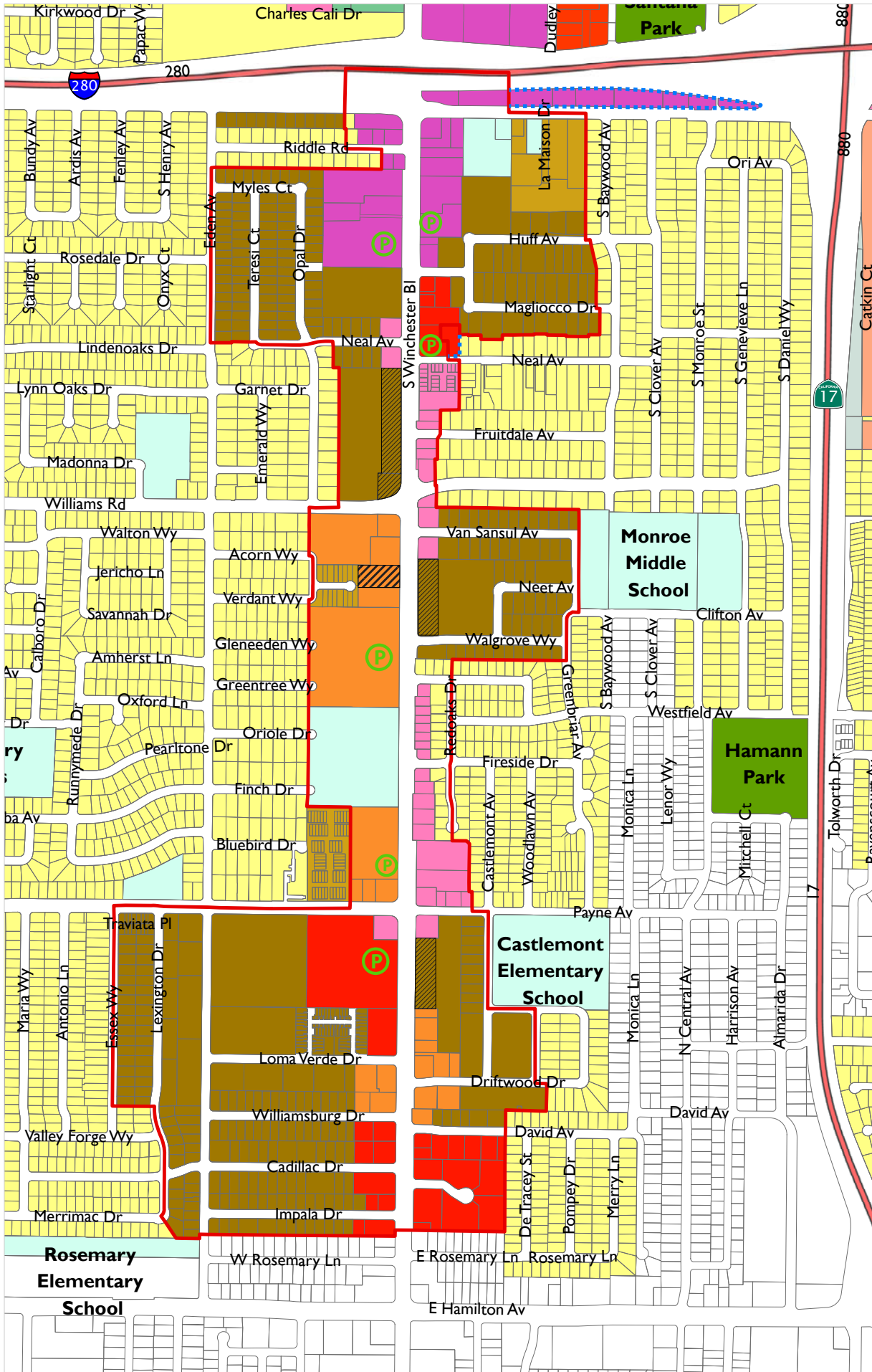
- Mixed Use Neighborhood
- Neighborhood/Community Commercial
- Public/Quasi-Public
- Residential Neighborhood

- Urban Residential
- Urban Village
- Urban Village Commercial
- Mixed Use Commercial
- Suggested Change for Urban Village Boundary

- Historic Structure/Site
- Open Space, Parkland
- Private Recreation and Open Space
- P Floating Park/Plaza
- Urban Village Boundary



Winchester Urban Village Working Draft Land Use Map



- Land Use Legend**
- Mixed Use Neighborhood
 - Neighborhood/Community Commercial
 - Public/Quasi-Public
 - Residential Neighborhood
 - Urban Residential
 - Urban Village
 - Urban Village Commercial
 - Mixed Use Commercial
 - Potential Boundary Change for Winchester Urban Village
 - Preservation Area
 - Ground Floor Retail
 - P Floating Park/Plaza
 - Winchester Urban Village Boundary

