PHASE I ENVIRONMENTAL SITE ASSESSMENT

conducted on

699 West San Carlos Street
San Jose, California

Apex Job No: 093-FCH-001

March 7, 2018

Prepared for:

First Community Housing
75 East Santa Clara Street, Suite 1300
San Jose, California 95113

Table of Contents

Section *Page*

EXECUTIVE SUMMARY ..... **iv**

1.0 INTRODUCTION **1**

1.1 Purpose 1

1.2 Scope of Services 1

1.3 Significant Assumptions 1

1.4 Limitations and Exceptions 2

1.5 Special Terms and Conditions 3

1.6 User Reliance 3

2.0 SITE DESCRIPTION AND RECONNAISSANCE **4**

2.1 Site Location 4

2.2 Site Observations and Limiting Conditions 4

2.3 Current Ownership 4

2.4 Current Site Use and Improvements 4

2.5 Current Use of Adjoining and Surrounding Properties 5

3.0 USER PROVIDED INFORMATION **6**

4.0 RECORDS REVIEW **7**

4.1 Standard Environmental Record Sources 7

4.2 Additional Environmental Record Sources 8

4.3 Agency Requests 9

4.4 Findings 9

4.5 Environmental Liens Search 11

4.6 Physical Setting Sources 11

4.7 Historical Records 13

5.0 INTERVIEWS **15**

6.0 FINDINGS 16

6.1 Historical Site Activities 16

6.2 Off-Site Activities 16

6.3 Storage Tanks 16

6.4 Hazardous Substances and Petroleum Products 16
6.5 Solid Waste 16
6.6 Polychlorinated Biphenyls (PCBs) 17
6.7 Drains 17
6.8 Wastewater and Septic Systems 17
6.9 Wells 17
6.10 Other Observations 17
7.0 CONCLUSIONS AND OPINIONS 18
8.0 ENVIRONMENTAL PROFESSIONALS 21
8.1 Signatures of Responsible Environmental Professionals 21
8.2 Qualifications of Responsible Environmental Professionals 21
9.0 CONDITIONS OUTSIDE THE SCOPE OF ASTM E 1527-13 22

TABLES

Table 2-1: Adjacent and Surrounding Properties 5
Table 3-1: User Provided Information 6
Table 4-1: Summary of Environmental Database Information 7
Table 4-2: Additional Environmental Record Sources 8
Table 4-3: Physical Setting Sources 12

FIGURES

Figure 1 Site Location Map
Figure 2 Site and Adjacent Properties Plan

APPENDICES

Appendix 1 Scope of Work
Appendix 2 Site Photographs
Appendix 3 User Questionnaire and Client Provided Reports
Appendix 4 Environmental Data Resources Report
Appendix 5 Environmental Lien and AUL Report
Appendix 6 Aerial Photographs
Appendix 7 Topographic Maps
Appendix 8 Fire Insurance Maps
Appendix 9 City Directories

EXECUTIVE SUMMARY

Apex Companies, LLC (Apex) performed a Phase I Environmental Site Assessment (Phase I ESA) of the property located at 699 West San Carlos Street in San Jose, California, on behalf of First Community Housing (FCH). The southern portion of the approximately one-acre Subject Property is developed with a two-story commercial building used for office space and welding operations, a single story storage building and storage shed occupy the central portion of the site, and a paved yard area occupies the northern portion of the site. The Subject Property is comprised of six parcels identified as Santa Clara County Assessor's Parcel Numbers (APNs) 261-38-001, 261-38-004. 261-38-030, 261-38-047, 261-38-048, and 261-38-049. The Subject Property is located at the northeast corner of the intersection of West San Carlos Street and McEvoy Street in a mixed residential and commercial land use area. The Subject Property is bordered by McEvoy Street to the west, commercial property to the north, West San Carlos Street to the south, and Dupont Street to the east.

This report documents the Phase I ESA of the Subject Property performed by Apex in accordance with the proposal Apex dated January 15, 2018 and in general accordance with ASTM 1527-13 and the US EPA Standards and Practices for All Appropriate Inquiries, 40 CFR 312. The findings, opinions and conclusions of this Phase I ESA are for the confidential and exclusive use of FCH, its affiliates, employees, agents, successors, and assigns. Reliance on this report for any use by parties other than specifically stated is prohibited without the express written consent of Apex and FCH, and such use is at the sole risk of the user.

Apex performed a Phase I Environmental Site Assessment in conformance with the scope and limitations of ASTM Practice E 1527-13 at the property located at 699 West San Carlos Street, San Jose, California. Any exceptions to, or deletions from, this practice are described in Section 1.0 of this report. This assessment has revealed the documented releases of TPH and related chemicals to soil and groundwater at 740 West San Carlos Street, located approximately 150 feet south of the Subject Property, are identified as a Recognized Environmental Condition (REC) with respect to the Subject Property.

Based on these findings, Apex recommends conducting a Phase II Environmental Site Assessment is recommended. Apex recommends advancing two borings along the southern side of the Subject Property to collect groundwater and soil vapor samples. v

De Minimis Conditions

De minimis condition - A condition that generally does not present a threat to human health or the environment and that generally would not be the subject of an enforcement action if brought to the attention

of appropriate governmental agencies. Conditions determined to be *de minimis* conditions are not recognized environmental conditions or controlled recognized environmental conditions. This assessment has revealed no evidence of *de minimis* conditions.

Controlled Recognized Environmental Conditions

Controlled Recognized Environmental Condition - a recognized environmental condition resulting from a past release of hazardous substances or petroleum products that has been addressed to the satisfaction of the applicable regulatory authority (for example, as evidenced by the issuance of a no further action letter or equivalent, or meeting risk-based criteria established by regulatory authority), with hazardous substances or petroleum products allowed to remain in place subject to the implementation of required controls (for example, property use restrictions, activity and use limitations, institutional controls, or engineering controls). This assessment has revealed no evidence of a controlled recognized environmental condition in connection with the Subject Property.

Historical Recognized Environmental Conditions

Historic recognized environmental conditions are defined as environmental conditions that in the past would have been considered a recognized environmental condition, but the environmental condition has been remediated under conditions acceptable to the responsible regulatory agency. This assessment has revealed no evidence of historical recognized environmental conditions in connection with the Subject Property.

Vapor Migration

In general, USEPA does not regulate indoor air quality except to the extent that indoor air impacts are caused by releases of hazardous substances into subsurface soil or groundwater (vapor intrusion). ASTM E1527-13 defines “migrate” and “migration” as referring to the movement of hazardous substances or petroleum products in any form, including solid and liquid at the surface or subsurface, and vapor in the subsurface. Vapor migration in the subsurface is described in Guide E2600 – Guide for Vapor Encroachment Screening on Property Involved in Real Estate Transaction; however, nothing in ASTM E1527-13 should be construed to require application of the Guide E2600 standard to achieve compliance with all appropriate inquiries.

Subject to the above limitations, as part of Apex’s evaluation of the property for the presence of RECs, the potential presence of hazardous substances or petroleum products in any form, including soil vapor, was evaluated. Based on all resources evaluated as part of this ESA, Apex did identify the potential

for vapor migration from the property located at 740 West San Carlos Street, located approximately 150 feet south of the Subject Property. This property has documented releases of TPH and related chemicals to soil and groundwater. With groundwater flow presumed to be to the north/northeast, there is a potential for impacted soil vapors to migrate onto the Subject Property.

1.0 INTRODUCTION

1.1 Purpose

Apex Companies, LLC has prepared this Phase I Environmental Site Assessment (ESA) at the request of the First Community Housing, Inc. (FCH). The purpose of this Phase I ESA is to perform all appropriate inquiries into the previous ownership and uses of the Subject Property consistent with good commercial or customary practice for a possible transaction involving the Subject Property and to permit FCH (User) to qualify for one of the landowner liability protections as identified by the Comprehensive Environmental Response, Compensation, and Liability Act (CERCLA).

1.2 Scope of Services

This project was performed in accordance with the proposal dated January 15, 2018. The scope of services was to perform a Phase I ESA in a manner generally consistent with the ASTM Standard Designation: E-1527-13 "Standard Practice for Environmental Site Assessments: Phase I Environmental Site Assessment Process," and the U.S. Environmental Protection Agency's Standards and Practices for All Appropriate Inquiries (AAI), 40 CFR, Part 312. A copy of the Scope of Work for this project is provided as **Appendix 1.**

The scope of services comprising this Phase I ESA was conducted to provide a reasonable level of investigation to identify recognized environmental conditions (RECs). As defined by ASTM standards, the term REC means the presence or likely presence of any hazardous substances or petroleum products in, on, or at a property: (1) due to any release to the environment; (2) under conditions indicative of a release to the environment; or (3) under conditions that pose a material threat of a future release to the environment. The term is not intended to include de minimis conditions that generally do not present a threat to human health or the environment, and that generally would not be the subject of an enforcement action if brought to the attention of the appropriate government agencies. Any historical RECs (HREC) or controlled RECs (CREC) as defined by ASTM E1527-13 that were identified during the assessment are discussed in this report, as applicable.

1.3 Significant Assumptions

Apex has performed the historical and environmental record searches in accordance with current ASTM and industry practice. The data, findings, and conclusions presented in this Phase I ESA are based upon a detailed search, review, and analysis of the documents and interviews as well as observations made during the site reconnaissance. Conclusions reached regarding the conditions of the Subject Property do

not represent a warranty that all areas within the Subject Property are of a similar quality as may be inferred from observable Subject Property conditions and available Subject Property history. As stated in the ASTM standard, no Phase I ESA can wholly eliminate uncertainty regarding the potential for environmental liability in connection with the Subject Property. Apex's evaluation and analysis are intended to reduce, not eliminate, the potential for conditions that result in liability for the end user of this Phase I ESA.

1.4 Limitations and Exceptions

This report was prepared as a result of a contractual agreement that defined the approach and scope of services to be employed during the course of the investigation. The opinions and conclusions expressed in this study have been based strictly on the results of these contracted services. The scope of this Phase I ESA is intended to aid in the evaluation of RECs. The services provided by Apex should not be construed as a warranty or guarantee that no RECs exist at the Subject Property or that all RECs have been uncovered. No conclusions are stated or implied concerning the suitability of the Subject Property for its eventual use. This document is not intended for purposes other than those expressly set forth herein or for use by parties other than for whom it has been prepared.

As limited by the ASTM Standard for Phase I ESAs and Apex's scope of work, this project was non-intrusive in nature and did not include any sampling or testing of soils, groundwater, surface water, or other materials. Additionally, unless specifically described in this report, Apex's scope of work explicitly excluded issues that are outside the scope of ASTM E1527-13 and may constitute a business environmental risk as defined by ASTM.

ASTM Standard Practice E1527-13 recognizes inherent limitations for Phase I ESAs, including, but not limited to:

- Uncertainty Not Eliminated - No ESA can wholly eliminate uncertainty regarding the potential for RECs in connection with a property. Performance of this practice is intended to reduce, but not eliminate, uncertainty regarding the potential for RECs, and this practice recognizes reasonable limits of time and cost.

- Not Exhaustive - All Appropriate Inquiry does not mean an exhaustive assessment of a property. There is a point at which the cost of information obtained or the time required to gather it outweighs the usefulness of the information and, in fact, may be a material detriment to the orderly completion of transactions.

- Level of Inquiry Is Variable - Not every property will warrant the same level of assessment. Consistent with good commercial or customary practice, the appropriate level of environmental site assessment will be guided by the type of property, the expertise and risk tolerance of the user, and the information developed in the course of the inquiry.

In general, EPA does not regulate indoor air quality except to the extent that indoor air impacts are caused by releases of hazardous substances into subsurface soil or groundwater (vapor intrusion). ASTM E1527-13 defines “migrate” and “migration” as referring to the movement of hazardous substances or petroleum products in any form, including solid and liquid at the surface or subsurface, and vapor in the subsurface. Vapor migration in the subsurface is described in Guide E2600 – Guide for Vapor Encroachment Screening on Property Involved in Real Estate Transaction; however, nothing in ASTM E1527-13 requires application of the Guide E2600 standard to achieve compliance with all appropriate inquiries.

A Phase I ESA meeting or exceeding this practice and completed less than 180 days prior to the date of acquisition of the property or (for transactions not involving an acquisition) the date of the intended transaction, is presumed to be valid. A Phase I ESA meeting or exceeding this practice and for which the information was collected or updated within one year prior to the date of the intended transaction may be used provided that the following components of the ESA were conducted or updated within 180 days of the date of purchase or the date of the intended transaction:

- interviews with owners, operators, and occupants;
- searches for recorded environmental cleanup liens;
- reviews of federal, tribal, state, and local government records;
- visual inspections of the property and of adjoining properties, and;
- the declaration by the environmental professional responsible for the assessment or update.

1.5 Special Terms and Conditions

This project was performed in accordance with the scope of work, terms and conditions and limitations stated in the proposal dated January 15, 2018, and as stated in this report. There are no other special terms or conditions concerning this project.

1.6 User Reliance

This report documents the Phase I ESA of the Subject Property performed by Apex in accordance with the prosposal dated January 15, 2018 and in general accordance with ASTM 1527-13 and the US EPA Standards and Practices for All Appropriate Inquiries, 40 CFR 312. The findings, opinions and conclusions of this Phase I ESA are for the confidential and exclusive use of FCH, its affiliates, employees, agents, successors, and assigns. Reliance on this report for any use by parties other than specifically stated is prohibited without the express written consent of Apex and FCH, and such use is at the sole risk of the user.

2.0 SITE DESCRIPTION AND RECONNAISSANCE

2.1 Site Location

The Subject Property, located at the northeast corner of the intersection of West San Carlos Street and McEvoy Street, Santa Clara County, San Jose, California. The southern portion of the approximately one-acre Subject Property is developed with a two-story commercial building used for office space and welding operations, a single-story storage building and storage shed occupy the central portion of the site, and a paved yard area occupies the northern portion of the site. The Subject Property is comprised of six parcels identified as Santa Clara County Assessor's Parcel Numbers (APNs) 261-38-001, 261-38-004. 261-38-030, 261-38-047, 261-38-048, and 261-38-049. The Subject Property is located in a mixed residential and commercial land use area. The Subject Property is bordered by McEvoy Street to the west, commercial property to the north, West San Carlos Street to the south, and Dupont Street to the east. The Subject Property is shown on a Site Location Map that is provided as **Figure 1** and a Site and Adjacent Properties Plan which is provided as **Figure 2**.

2.2 Site Observations and Limiting Conditions

The Subject Property was inspected on February 14, 2018 by Apex representative, Mr. Doug Whichard, a qualified environmental professional. Weather conditions at the time of the inspection were clear, with temperatures of approximately 50 degrees Fahrenheit. During site reconnaissance, Mr. Whichard was accompanied by Mr. Vince D'Arpino of S&S Welding, owner of the Subject Property. Site reconnaissance consisted of a walk-through of the Subject Property. Mr. Whichard was able to walk the entire Subject Property during the site reconnaissance. Site photographs are provided as **Appendix 2.** The following findings are reported as observed during the site inspection.

2.3 Current Ownership

The Subject Property, located at the northeast corner of the intersection of West San Carlos Street and McEvoy Street, Santa Clara County, San Jose, California is currently owned by 699 West San Carlos Street, LLC, a California limited liability company according to the Santa Clara County Assessor's Office.

2.4 Current Site Use and Improvements

The Subject Property, located at the northeast corner of the intersection of West San Carlos Street and McEvoy Street, Santa Clara County, San Jose, California. The southern portion of the approximately one-acre Subject Property is developed with a two-story commercial building used for office space and

welding operations, a single-story storage building and storage shed occupy the central portion of the site, and a paved yard area occupies the northern portion of the site.

2.5 Current Use of Adjoining and Surrounding Properties

Apex performed a reconnaissance of adjacent and surrounding properties in an attempt to identify RECs.

TABLE 2-1: Adjacent and Surrounding Properties	
Direction	**Description**
North	Pipe Bending Cutting and Threading, a custom metal fabrication business.
East	Dupont Street, beyond which is commercial property.
South	West San Carlos Street, with mixed use properties beyond.
West	McEvoy Street, with wrought iron and statuary design business and improv theater.

Apex's review of adjoining and surrounding properties use did not identify uses of adjoining or surrounding properties that are considered to be a REC with respect to the Subject Property.

3.0 USER PROVIDED INFORMATION

ASTM E1527-13 defines "User" as the party seeking to use Practice E1527 to complete an environmental site assessment of the Subject Property. Apex understands that FCH is the User as defined by ASTM E1527-13. ASTM E1527-13 specifies that certain tasks associated with identifying potential *recognized environmental conditions* at the Subject Property should be performed by the User and provided to the Environmental Professional (i.e., User Responsibilities). Accordingly, Apex provided a Questionnaire to FCH requesting the above information. The completed questionnaire was provided to Apex and a copy is provided in **Appendix 3**. Information provided is summarized in **Table 3-1** and elsewhere in this report.

TABLE 3-1: User Provided Information

Data Type	Information Provided
Environmental Liens, AUL, Title Records	The Subject Property does not have an environmental lien or AUL.
Specialized User Knowledge	Mr. Vince D'Arpino, President of S&S Welding which operates at the Subject Property, completed the User Questionnaire. In this questionnaire, Mr. D'Arpino indicated that he had no specialized knowledge related to the property.
Commonly Known or Reasonably Ascertainable Information	No information provided.
Valuation Reduction for Environmental Issues	The User is responsible to perform the additional inquiries regarding purchase price to the fair market value of the Site.
Reason for Performing Phase I ESA	This Phase I ESA was performed at the request of FCH in anticipation of an acquisition involving the Subject Property, and for the User to qualify for defenses to CERCLA liability.
Other User Provided Information	No additional user information was provided regarding the Subject Property.

4.0 RECORDS REVIEW

4.1 Standard Environmental Record Sources

Consistent with ASTM E1527-13, customary and usual practice, specific scope of work terms and conditions (see section 1.5), and contractual terms and conditions, Apex obtained and reviewed environmental databases and records to characterize the obvious and apparent uses of the Subject Property. Apex retained Environmental Data Resources, Inc. (EDR) to provide a database and records search report (**Appendix 4**). Apex has reviewed the listings provided by the database report and evaluated whether these listings should be considered RECs, and discusses listings pertaining to the Subject Property, adjoining properties, or that are considered to be RECs in the sections below.

Environmental record sources required by the ASTM standard, and included in Apex's review, are listed below in **Table 4-1**. Other supplemental (non-ASTM) databases were included in the review as well. Significant and relevant findings based upon review of these documents are discussed and referenced in **Section 7.0**, Findings.

TABLE 4-1: Summary of Environmental Database Information

Environmental Record	Search Distance (Miles)	No. of Sites Listed	Subject Property Listed?
Federal National Priorities Sites List (NPL)	1.0	0	No
Federal Delisted NPL Sites	1.0	0	No
Federal SEMS Sites (Former CERCLIS)	0.5	0	No
Federal SEMS Archive Sites (Former CERCLIS NFRAP)	0.5	0	No
Federal RCRA CORRACTS Facilities	1.0	0	No
Federal RCRA Non-CORRACTS TSD Facilities List	0.5	0	No
Federal RCRA Generators List	0.25	14	No
Federal Institutional Control / Engineering Control Registries (IC/EC)	0.5	0	No
Federal Emergency Response Notification System (ERNS) List	Site	0	No
State / Tribal-Equivalent NPL Sites	1.0	1	No
State / Tribal-Equivalent CERCLIS Sites	1.0	12	No
State / Tribal-Equivalent Landfill and Solid Waste Disposal Sites	0.5	0	No
State / Tribal-Equivalent Leaking Storage Tank (LUST) Sites	0.5	65	No

TABLE 4-1: Summary of Environmental Database Information			
Environmental Record	**Search Distance (Miles)**	**No. of Sites Listed**	**Subject Property Listed?**
State / Tribal Registered Storage Tank List	0.25	60	No
State / Tribal Voluntary Cleanup Sites (VCP)	0.5	2	No
State / Tribal Brownfields Sites	0.5	3	No

4.2 Additional Environmental Record Sources

The ASTM E1527-13 standard provides for review and analysis of additional environmental record sources during the performance of a Phase I ESA at the discretion of the environmental professional. Relevant factors in determining whether additional environmental records sources should be reviewed include, but are not limited to:

- The completeness of data provided by standard environmental record sources;
- whether additional environmental records sources are reasonably ascertainable;
- whether additional environmental record sources are useful, accurate, and complete in light of the records review objectives, and;
- Whether additional environmental record sources are customarily obtained pursuant to the type of commercial real estate transaction involved.

TABLE 4-2: Additional Environmental Record Sources	
Environmental Record	**Search Distance (Miles)**
Federal Proposed NPL	1.00
Federal NPL Liens	Site
U. S. Brownfields	0.50
Local Lists of Landfill / Solid Waste Disposal Sites	0.50
Local Lists of Hazardous Waste / Contaminated Sites	1.00
Local Lists of Registered Storage Tanks	0.25
Local Land Records	Site
Records of Emergency Release Reports	Site
Drycleaners	0.25

4.3 Agency Requests

The ASTM E1527-13 standard provides for review and analysis of additional environmental record sources during the performance of a Phase I ESA at the discretion of the environmental professional. Relevant factors in determining whether additional environmental records sources should be reviewed include, but are not limited to:

- the completeness of data provided by standard environmental record sources;
- whether additional environmental records sources are reasonably ascertainable;
- whether additional environmental record sources are useful, accurate, and complete in light of the records review objectives; and,
- whether additional environmental record sources are customarily obtained pursuant to the type of commercial real estate transaction involved.

No additional requests were made during the performance of this Phase I ESA.

4.4 Findings

The Subject Property was listed in the following databases in the EDR report:

- Santa Clara Certified Unified Program Agency (CUPA);
- San Jose Hazardous Materials Program;
- California Hazardous Materials Incident Reporting System (CHMIRS); and
- USEPA Facility Index System (FINDS).

Listing on the above databases does not indicate a spill or release occurred. Listing on these databases indicate hazardous materials are used/stored on the Subject Property. Based on this information, Apex does not consider listings on these databases to be a REC with respect to the Subject Property.

There are several listings in the EDR report for off-site facilities within applicable ASTM search radii. Several of these listings (i.e., small quantity hazardous waste generators, registered and historical underground storage tanks [USTs], solid waste disposal sites, permitted hazardous waste facilities), by themselves, are not necessarily indicative of a contamination concern and, therefore, are not discussed herein and were not further evaluated for purposes of this assessment. A number of facilities appear on databases indicating potential contamination concerns (e.g., ENVIROSTOR, Leaking Underground Storage Tank [LUST]; Spills, Leaks, Investigation, and Cleanup [SLIC], San Jose Hazardous Materials Program [HazMat]). Of the sites representing a potential environmental concern, Apex has discussed in Table 3 below only 1) facilities that are located adjoining to the site; and 2) facilities that are located potentially upgradient of the site and have not been issued regulatory closure for all listings of concern.

Roofguard Roofing Company – This site is listed in the LUST, SWEPS UST, and HAZNET databases. This listing is located at 740 West San Carlos Street, approximately 150 feet south of the Subject Property. Based on information available on GeoTracker, in 2015, an 18,800-gallon redwood-constructed fuel oil UST was discovered in the northeast area of this property. During subsequent investigations, a second redwood-constructed fuel-oil UST of similar size was discovered approximately 30 feet west of the initial UST. Free-phase product has also been identified at depths of approximately 12 to 23 feet below ground surface. Additionally, free-phase product and soil and groundwater impacts were also discovered in the vicinity of a former 5,000-gallon gasoline UST located in the central portion of this property. Subsurface investigations indicate that soil, soil vapor, and groundwater are all impacted by total petroleum hydrocarbons (TPH) and related chemicals. Groundwater flow directed is assumed to be to the north/northeast, towards the Subject Property. A groundwater investigation is proposed to install monitoring wells on this property and collect grab groundwater samples north of this property. One proposed sampling location is adjacent to the eastern side of the Subject Property on Dupont Street. Based on the elevated levels of contamination and unknown extent of soil vapor and groundwater impacts, the releases of TPH at 740 West San Carlos Street are identified as an REC with respect to the Subject Property.

Cheim Lumber Company – This former Hertz Equipment Rental property, located at 800 West San Carlos Street, approximately 306 feet southwest of the Subject Property, is listed on the LUST; Historical CORTESE; SWEEPS UST; and HIST LUST databases for a release of diesel fuel from a registered UST to soil and groundwater. The 1,000-gallon UST was removed on November 17, 1989. According to GeoTracker, the Santa Clara County Department of Environmental Health (SCCDEH) granted no further action for the LUST case in 2005, and this upgradient property is not listed for additional releases. Information provided through GeoTracker indicates that residual contamination in soil and groundwater does not present a risk to human health. Based on this information and the site's closed regulatory status, Apex does not consider this listing to be a REC with respect to the Subject Property.

San Jose Midtown Development – This site is listed in the SLIC database as an active case overseen by SCCDEH. This listing is located at 777 West San Carlos Street, approximately 229 feet west of the Subject Property. Based on information available on GeoTracker two 4,000-gallon USTs were removed in 1996, one 750-gallon UST was removed in 2008, one permitted aboveground storage tank (AST) was on-site in 1997 and removed some time prior to 2015, a Phase II subsurface investigation was completed in 2008, a limited soil investigation was completed in 2015, and a Phase II environmental site assessment was completed in 2016. Surface soil on this property is impacted with arsenic and lead. A soil management plan was prepared for the site by Ninyo and Moore (June 26, 2017) and site closure is currently pending. SCCDEH has agreed to site closure upon receipt of a remedial action completion report and deed restriction. Based on this information, Apex does not consider this listing to be a REC with respect to the Subject Property.

Independent Scissor Lift – This site is listed in the LUST, HIST LUST, and HIST CORTESE databases. This listing is located at 236 McEvoy Street, approximately 286 feet north of the Subject Property. On July 12, 1994, a 1,000-gallon waste oil UST was removed from the site. Approximately 16 cubic yards of contaminated soil were overexcavated to confirm the effectiveness of contaminated soil removal. A final soil samples was collected approximately 13 feet below ground surface, analyzed, and found to contain up to 36 milligrams per kilogram (mg/kg) of TPH as diesel and 120 mg/kg of TPH as oil and grease. Due to the low concentrations detected in the tank pit soil samples, case closure was granted in a letter dated August 17, 2015. Based on this information, Apex does not consider this listing to be a REC with respect to the Subject Property.

The facilities below were identified that could not be mapped due to incomplete or incorrect address/geocoding information listed in the database report:

- Union Pacific Railroad, College Park Yard;
- PG&E Gas Plant, southwest corner of San Augustine and Montgomery;
- PG&E Gas Plant, 4th and San Fernando, southeast parcel;
- PG&E Gas Plant, Montgomery and San Carlos Road;
- PG&E Gas Plant, San Antonio Valley Road;
- Pacific Airmotive, San Jose Airport; and
- Santa Clara County Vehicle Garage, San Pedro and Younger Street.

4.5 Environmental Liens Search

Environmental liens and AULs can commonly be found within recorded land title records (e.g., County Recorder/Registry of Deeds). The types of title reports that may disclose environmental liens and AULs include Preliminary Title Reports, Title Commitments, Condition of Title, and Title Abstracts. Chain-of-title reports will not normally disclose environmental liens or AULs. Environmental liens and AULs that are imposed by judicial authorities may be recorded or filed in judicial records only.

An environmental lien report was provided to Apex for review. No environmental liens or AULs are associated with the Subject Property. The Environmental Lien and AUL Search is included in **Appendix 5**.

4.6 Physical Setting Sources

Sources consulted to characterize the physical setting of the Site are identified in **Table 4-3**, below.

TABLE 4-3: Physical Setting Sources	
Data Type	**Data Source**
Topography/Slope	U.S. Geological Survey 7.5 -minute topographic maps provided by EDR
Floodplain	Federal Emergency Management Agency, Flood Insurance Rate Map
Wetlands	Fish and Wildlife Service (FWS) National Wetlands Inventory (http://www.fws.gov/wetlands/data/mapper.HTML)
Soils	United States Department of Agriculture (USDA) – Natural Resources Conservation Service (NRCS) Web Soil Survey (WSS) (http://websoilsurvey.nrcs.usda.gov/app/)
Geology	Geologic Age and Rock Stratigraphic Unit Source: P.G. Schruben, R.E. Arndt and W.J. Bawiec, Geology of the Conterminous U.S. at 1:2,500,000 Scale - a digital representation of the 1974 P.B. King and H.M. Beikman Map, USGS Digital Data Series DDS - 11 (1994).

Based on site observations and United States Geological Survey (USGS) topographic map of the area, the Subject Property slopes gently to the northeast and is situated at an elevation of approximately 109 feet above mean sea level (amsl).

Information from nearby properties indicate that groundwater in the vicinity of the Site generally appears to flow to the northeast and has been encountered at depths of approximately 15 to 36 feet bgs.

The Site is located in the Santa Clara Valley, within the Coast Ranges geomorphic province of California. This province is characterized by northwest-trending ridges and valleys underlain by strongly deformed sedimentary and metamorphic rocks of the Franciscan Complex. Parts of the San Francisco Bay Area have undergone substantial sedimentation during recent times. The Santa Clara Valley consists of a large structural basin containing alluvial deposits derived from the Diablo Range to the east and the Santa Cruz Mountains to the west interbedded with bay and lacustrine deposits in the north central region. The San Jose Alluvial Plain is located on the flat lying floor of the Santa Clara Valley. The valley sediments were deposited as a series of coalescing alluvial fans by streams that drain the adjacent mountains. The alluvial sediments make up the groundwater aquifers of the area. Soils in the Santa Clara Valley include clay in the low lying central areas, loam and gravelly loam in the upper portions of the Santa Clara Valley, and eroded and rocky clay loam in the foothills.

According to the Geological Map of California, the Subject Property is underlain by Quaternary alluvium and marine deposits (Pilocene and Holocene).

The nearest surface water body is Los Gatos Creek which is located approximately 500 feet east of the Subject Property. Apex's review of Federal Emergency Management Agency's (FEMA) Flood

Insurance Rate Map (FIRM) indicates that the Subject Property is not located within a 500-year or a 100-year flood zone. According to the FWS National Wetlands Inventory, no wetlands are located on the Subject Property.

4.7 Historical Records

Apex reviewed reasonably ascertainable records documenting the history of the use and/or ownership of the Subject Property and adjoining properties. Details regarding specific sources of information are summarized in this section.

Aerial Photographs

Digital aerial photographs dated 1938, 1948, 1950, 1956, 1963, 1968, 1974, 1982, 1993, 1998, 2006, 2010, and 2014 provided by EDR were reviewed by Apex. Copies of aerial photographs can be found in **Appendix 6**.

Topographic Maps

EDR provided historic topographic maps with coverage of the Subject Property dated 1899, 1915, 1947, 1948, 1950, 1959, 1968, 1973, 1980, 1996, and 2012. Because they show many man-made features not evident in photographs, historical topographic maps are useful in documenting the history of developments and land use features on many properties, particularly those in rural, unincorporated areas. Copies of these maps are included in **Appendix 7**.

Fire Insurance Maps

EDR provided fire insurance maps with coverage of the Subject Property dated 1884, 1915, 1950, 1956, and 1966. Copies of these maps are included in **Appendix 8**.

City Directories

EDR provided historic city directories for the years 1922, 1925, 1930, 1935, 1940, 1945, 1950, 1955, 1957, 1960, 1963, 1966, 1970, 1975, 1980, 1985, 1986, 1991, 1996, 2000, 2006, 2010, and 2014. Historical city directories, listed by street address, are frequently useful in documenting the historical occupancy of properties in urban or otherwise incorporated areas that have a significant history of developed commercial use. A copy of the City Directories Results is included as **Appendix 9**. A summary of the Subject Property history from the above sources is included below.

Period	Source	Description
1880s-1890s	Topographic Maps Sanborn Maps	The Subject Property is developed with a hay warehouse with railroad tracks along the eastern property boundary.
1910s	Sanborn Maps	The hay warehouse is no longer present and the Subject Property and adjoining properties are developed with residences in the 1915 Sanborn map. The railroad tracks have been reconfigured and McEvoy Avenue, Dupont Street, and West San Carlos Street are present in the 1915 Sanborn Map.
1920s	City Directory	The Subject Property is not listed in the 1922 or 1925 city directory. Adjoining properties are listed as residences in the 1922 and 1925 city directories.
1930s	City Directory Aerial Photograph	The Subject Property is not listed in the 1930 or 1935 city directory. Adjoining properties are listed as residences and various businesses including: used car sales, radio equipment company, liquor store, Challenge Cream and Butter, an iron works, pump and supply company, gas station, shoe repair, auto wreckers, restaurant, and Dupont Packing Corporation in the 1930 and 1935 city directories. The aerial photograph from 1939 shows multiple residential dwellings located on the Subject Property.
1940s	Aerial Photograph City Directory	The Subject Property and adjoining properties appear relatively unchanged from the previous aerial photograph.
1950s	Topographic Maps Aerial Photographs Sanborn Maps City Directory	The Subject Property and adjoining properties appear relatively unchanged from the previous aerial photograph, topographic map, and fire insurance map.
1960s	Aerial Photograph Topographic Map Sanborn Map City Directory	The Subject Property and adjoining properties appear relatively unchanged from the previous aerial photograph, topographic map, and fire insurance map.
1970s	Topographic Map Aerial Photograph City Directory	The Subject Property and adjoining properties appear relatively unchanged from the previous aerial photograph and topographic map.
1980s	Aerial Photograph Topographic Map	The residences at the Subject Property have been replaced with what appears to be a commercial building, however the picture quality is poor. Adjoining properties appear relatively unchanged from the previous aerial photograph and topographic map.
1990s	Aerial Photograph	The 1993 aerial photograph show the Subject Property and surrounding area in their current configuration.
2000s	Aerial Photographs	The Subject Property and adjoining properties appear relatively unchanged from the previous aerial photograph.
2010s	Aerial Photographs Topographic Map	The Subject Property and adjoining properties appear relatively unchanged from the previous aerial photograph.

Apex's review of historical records did not identify uses of the Subject Property, adjoining, or surrounding properties that would be considered a REC.

5.0 INTERVIEWS

Apex performed an interview with individuals knowledgeable about the Subject Property and adjoining property use, as listed below.

Apex interviewed Mr. Vince D'Arpino with S&S Welding, owner of the Subject Property, regarding the history of the Site. Mr. D'Arpino reported that the Subject Property was historically divided into three distinct areas (referred to as northern, central, and southern for reporting purposes). The northern section was historically an unpaved vacant lot until the whole Site was paved (date of paving is unknown). The single-story building has occupied the central section since it was constructed in the 1950s. The building was historically rented out to various businesses. The building is currently used as storage of old paper files, furniture, tools, and other miscellaneous items. There is a chemical storage shed adjacent to the central storage building on the eastern side. The southern section historically had one or more residences in the southwest corner. The current two-story building was constructed in the 1980s. The building is divided into office space on the western third and warehouse/welding shop on the eastern two-thirds. Mr. D'Arpino was unaware of any UST, spills, hazardous materials usage, or any environmental impacts to the Subject Property.

6.0 FINDINGS

6.1 Historical Site Activities

Apex's review of available historic information dating back to the 1890s indicates that the Subject Property appears to have been first developed as early as the 1890s (comprised of a hay warehouse and railroad tracks). The site was developed with residences in the early 1900s and continued through the early 1980s, when the homes were demolished to allow for construction of the existing buildings on the site. Apex did not identify historic Site activities that are considered to be a REC.

6.2 Off-Site Activities

The properties in the vicinity of the Subject Property have been used for mixed residential and commercial purposes since the 1930s. Notable operations on surrounding properties include used car sales, radio equipment company, Challenge Cream and Butter, an iron works, pump and supply company, gas station, auto wreckers, and Dupont Packing Corporation. Apex did not identify off-site activities that are considered to be a REC.

6.3 Storage Tanks

Apex did not observe evidence of ASTs or USTs during the site reconnaissance. Additionally, the Subject Property was not listed on any regulatory databases as operating ASTs or USTs.

6.4 Hazardous Substances and Petroleum Products

There was no bulk storage of chemical products observed during site reconnaissance.

6.5 Solid Waste

Apex did not observe solid waste stored on the Subject Property during the site assessment.

6.6 Polychlorinated Biphenyls (PCBs)

Apex observed hydraulic equipment at the Subject Property, including a hydraulic press, hydraulic punch, and hydraulic shear. The presence of PCBs in the equipment is unknown; however, since the machinery was manufactured after approximately 1984, it is assumed that the hydraulic oil used in the machinery does not contain PCBs

6.7 Drains

Apex observed a storm drain in the western portion of the Subject Property near McEvoy Street.

6.8 Wastewater and Septic Systems

Apex observed on-Site sanitary waste disposal system associated with the building in the southern portion of the site that was installed during construction of the building in the 1980s.

6.9 Wells

The Site is serviced by municipal water and no evidence of former wells was observed during the Site reconnaissance.

6.10 Other Observations

Apex did not observe any physical evidence of contamination such as stressed vegetation, stained soil, waste pits, ponds, or lagoons during the site reconnaissance.

7.0 CONCLUSIONS AND OPINIONS

This project was performed in accordance with the work order from the FCH to Apex dated January 8, 2018. The scope of services was to perform a Phase I ESA in a manner generally consistent with the ASTM Standard Designation: E-1527-13 "Standard Practice for Environmental Site Assessments: Phase I Environmental Site Assessment Process," and the U.S. Environmental Protection Agency's Standards and Practices for All Appropriate Inquiries (AAI), 40 CFR, Part 312.

Apex performed a Phase I Environmental Site Assessment in conformance with the scope and limitations of ASTM Practice E 1527-13 of the Subject Property located at the southwest corner of the intersection of A Street and Walnut Street, Alameda County, Hayward, California. Any exceptions to, or deletions from, this practice are described in Section 1.0 of this report. This assessment has revealed the documented releases of TPH and related chemicals to soil and groundwater at 740 West San Carlos Street, located approximately 150 feet south of the Subject Property, are identified as an REC with respect to the Subject Property.

Based on these findings, Apex recommends conducting a Phase II Environmental Site Assessment is recommended. Apex recommends advancing two borings along the southern side of the Subject Property to collect groundwater and soil vapor samples. Samples will be analyzed for constituents consistent with those identified on the 740 West San Carlos Street property.

De Minimis Conditions

De minimis condition - A condition that generally does not present a threat to human health or the environment and that generally would not be the subject of an enforcement action if brought to the attention of appropriate governmental agencies. Conditions determined to be *de minimis* conditions are not recognized environmental conditions or controlled recognized environmental conditions. This assessment has revealed no evidence of *de minimis* conditions.

Controlled Recognized Environmental Condition

Controlled Recognized Environmental Condition - a recognized environmental condition resulting from a past release of hazardous substances or petroleum products that has been addressed to the satisfaction of the applicable regulatory authority (for example, as evidenced by the issuance of a no further action letter or equivalent, or meeting risk-based criteria established by regulatory authority), with hazardous substances or petroleum products allowed to remain in place subject to the implementation of required controls (for example, property use restrictions, activity and use limitations, institutional controls,

or engineering controls). This assessment has revealed no evidence of a controlled recognized environmental condition.

Historic Recognized Environmental Conditions

Historic recognized environmental conditions are defined as environmental conditions that in the past would have been considered a recognized environmental condition, but the environmental condition has been remediated under conditions acceptable to the responsible regulatory agency. This assessment has revealed no evidence of historical recognized environmental conditions in connection with the Subject Property.

Vapor Migration

In general, USEPA does not regulate indoor air quality except to the extent that indoor air impacts are caused by releases of hazardous substances into subsurface soil or groundwater (vapor intrusion). ASTM E1527-13 defines “migrate” and “migration” as referring to the movement of hazardous substances or petroleum products in any form, including solid and liquid at the surface or subsurface, and vapor in the subsurface. Vapor migration in the subsurface is described in Guide E2600 – Guide for Vapor Encroachment Screening on Property Involved in Real Estate Transaction; however, nothing in ASTM E1527-13 should be construed to require application of the Guide E2600 standard to achieve compliance with all appropriate inquiries.

Subject to the above limitations, as part of Apex’s evaluation of the property for the presence of RECs, the potential presence of hazardous substances or petroleum products in any form, including soil vapor, was evaluated. Based on all resources evaluated as part of this ESA, Apex did identify the potential for vapor migration from the property located at 740 West San Carlos Street, located approximately 150 feet south of the Subject Property. This property has documented releases of TPH and related chemicals to soil and groundwater. With groundwater flow presumed to be to the north/northeast, there is a potential for impacted soil vapors to migrate onto the Subject Property.

Data Gaps

The ASTM Standard requires that the report identify the following: 1) obvious uses of the subject property since 1940 or first development, whichever is earlier; and 2) significant "data gaps" which affect the ability of the Environmental Professional to identify recognized environmental conditions. A data gap by itself is not inherently significant. The report is also to include information on the sources consulted to address the data gaps.

Available historical information enabled Apex to identify the first developed use of the property and at approximately five-year intervals to the present, such that significant data gaps were not encountered.

8.0 ENVIRONMENTAL PROFESSIONALS

8.1 Signatures of Responsible Environmental Professionals

We declare that, to the best of our professional knowledge and belief, we meet the definition of Environmental Professional as defined in § 312.10 of 40 CFR Part 312, and we have the specific qualifications based on education, training, and experience to assess a property of the nature, history, and setting of the Subject Property. We have developed and performed all appropriate inquiries in conformance with the standards and practices set forth in 40 CFR Part 312.

Doug Whichard
Staff Geologist

Paisha Jorgensen
Senior Geologist

8.2 Qualifications of Responsible Environmental Professionals

Mr. Whichard has a Bachelor of Science in Environmental Studies and Physical Geology and is a member of the field support team providing comprehensive environmental site assessment and investigation, regulatory negotiation and management, remedial approach evaluation, selection and implementation. Mr. Whichard has been performing environmental site assessment services for five years and is an environmental professional as defined in § 312.10 of 40 CFR Part 312.

Mr. Jorgensen has 18 years of professional experience in the environmental consulting field. His responsibilities include managing and coordinating environmental assessments and remedial programs, including preparing cost proposals and work plans, permitting, scheduling, and performing related regulatory negotiation. He has extensive experience in field investigation activities, including initial site investigation, soil and groundwater sampling, soil logging, bedrock drilling, well installation and abandonment, dye tracer studies, and UST removal. His background includes having worked as a San Francisco Bay Regional Water Quality Control Board (SFRWQCB) regulator for nearly two years, during which time he provided regulatory oversight for cleanup actions at former military bases. Mr. Jorgensen is an environmental professional as defined in § 312.10 of 40 CFR Part 312.

9.0 CONDITIONS OUTSIDE THE SCOPE OF ASTM E 1527-13

An evaluation out of the ASTM E 1527-13 scope was not included in this assessment.

FIGURES

APEX

3478 BUSKIRK AVENUE, SUITE 100
PLEASANT HILL, CA 94523

669 WEST SAN CARLOS ST
SAN JOSE, CA

SITE LOCATION MAP

FILE NAME	DATE	DR. BY	APP. BY	PROJECT #	FIGURE #
	2/20/18	PJ		093-FCH-001	1

APEX 3478 BUSKIRK AVENUE, SUITE 100 PLEASANT HILL, CA 94523	669 WEST SAN CARLOS ST SAN JOSE, CA			SITE AND ADJACENT PROPERTIES PLAN		
	FILE NAME	DATE 2/20/18	DR. BY PJ	APP. BY	PROJECT # 093-FCH-001	FIGURE # **2**

APPENDIX 1

Scope of Work

Apex Companies, LLC
3478 Buskirk Avenue, Suite 100 • Pleasant Hill, CA 94523
P: (925) 944-2856 • F: (925) 944-2859

January 15, 2018

Jessica De Wit
First Community Housing
75 East Santa Clara St. Suite 1300
San Jose, CA 95113

Subject: Proposal for Phase I Environmental Site Assessment
699 W. San Carlos St, San Jose, California

Dear Ms. De Wit:

The Source Group, Inc., a subsidiary of Apex Companies, LLC (Apex), is pleased to submit this proposal to conduct a Phase I Environmental Site Assessment (ESA) for the properties located 699 W. San Carlos Street in San Jose, California (Subject Property). The Subject Property comprises six parcels (Assessor's Parcel Numbers 261-38-001, -004, -030, -047, -048 and -049). Apex understands that First Community Housing is considering purchasing the Subject Property.

SCOPE OF WORK

Task 1 - Phase I Environmental Site Assessment (ESA)

Apex will conduct a Phase I ESA of the Subject Property and vicinity to identify potential environmental concerns through the evaluation of (1) current conditions and environmental status, (2) history and (3) setting based on the scope of services outlined below. The Phase I ESA will be conducted in conformance with the American Society and Testing Materials (ASTM) E 1527-13 and all appropriate inquiry (40 CFR § 312.2) standards.

Tasks to complete the Phase I ESA include, but are not limited to, the following:

- Review of environmental databases to obtain information concerning the current and historical usage, storage, treatment, and disposal of hazardous substances on and in the vicinity of the Subject Property;
- Review available files, as appropriate, from the City of San Jose, Santa Clara County Department of Environmental Health, Santa Clara Valley Water District, California Regional Water Quality Control Board, California Department of Toxic Substances Control, and other appropriate agencies;
- Review of historical aerial photographs, topographic maps, fire insurance maps, and city directories;
- Conduct on-site survey of the Subject Property and visual evaluation of surrounding properties;

- Conduct interviews with representatives of regulatory agency(s), current property owner/operator, and/or consultants for owner/operator; and,
- Prepare draft Phase I ESA Report documenting findings for review by First Community Housing prior to finalizing.

Schedule:

Apex will initiate project work pending signed authorization to proceed from First Community Housing. Apex's standard Terms and Conditions are included as an attachment to this proposal.

Cost Estimate and Closure:

Apex will perform the task work on a time and material basis in accordance with the attached Terms and Conditions. The scope of work will not exceed **$5,500** without prior authorization.

Please contact Paisha Jorgensen with any questions at (510) 847-9217. If you are in Agreement with this proposal please sign below and return to Paisha Jorgensen at paisha.jorgensen@apexcos.com.

Signature: Apex Companies, LLC		Signature: First Community Housing	
Name:	Paisha Jorgensen, P.G.	Name:	
Title:	Senior Geologist	Title:	President
Date:	January 15, 2018	Date:	1/24/18

This price quotation is valid for a period of 60 days from the date of this proposal. All services performed hereunder are subject to the terms and conditions on the reverse side hereof.

Attachments

Terms and Conditions

APEX

TERMS AND CONDITIONS

(PHASE I)

1. **OFFER.** This proposal constitutes an offer by Apex Companies, LLC ("Apex") to perform the services described in the proposal (the "Work") for Client in accordance with these terms and conditions. The proposal, including these terms and conditions and all other documents incorporated by reference shall, when accepted by Client, constitute the entire agreement of the parties regarding the Work.

2. **ACCESS AND AUTHORIZATION.** Client shall provide Apex with all necessary access to the area(s) in which the Work is to be performed or from which samples to be tested are to be obtained. Client warrants that it has obtained (or will obtain prior to performance of the Work) all necessary permits, licenses, consents and authorizations required in connection with the performance of the Work. Delays related to Client's change in schedule or delays in obtaining access to the property or required documentation may result in additional fees.

3. **SUBTERRANEAN STRUCTURES AND UTILITIES.** In the execution of the Work, Apex will take reasonable precautions to avoid damage to subterranean structures and utilities. Client agrees to defend, indemnify and hold Apex harmless from and against any and all damages, delays, costs, injuries or death associated with any subterranean structures or utilities that were not called to Apex's attention and correctly shown on the plans furnished.

4. **WARRANTY.** Apex will perform the Work in a competent, professional manner in accordance with the customary standards of performance of the industry. Apex does not represent or warrant to Client that the Work performed and/or reports delivered hereunder will achieve any results for Client, other than as expressly set forth in the proposal. Client recognizes that subsurface conditions may vary from those encountered at the location where borings, surveys or explorations are made by Apex and that the data interpretations and recommendations of Apex's personnel are based solely on the information available to them. If equipment is supplied as part of this agreement, Client agrees that Apex will not be liable for any claims due to defective equipment manufacturing.

5. **RELATIONSHIP OF THE PARTIES.** In performing the Work, Apex shall be acting in the capacity of an independent contractor to Client, and nothing herein shall be deemed to create a partnership, agency, joint venture or any other relationship between the parties.

6. **LIMITATION OF LIABILITY.** Client agrees to limit Apex's liability to Client and all construction contractors and subcontractors on the project for all injuries and damages, whether to economic interests, to persons and/or to property, arising from professional acts, errors or omissions such that the total aggregate liability of Apex to all those named shall not exceed $5,000 or Apex's total fee for the Work performed on this project, whichever is greater. In no event shall Apex be liable for indirect, incidental or consequential damages.

7. **INDEMNIFICATION.** Client shall defend, indemnify and hold Apex harmless from and against any and all liability, losses, claims, costs and expenses incurred by or asserted against Apex as a result of or in connection with any permits, licenses, consents and authorizations to be obtained by Client pursuant to Section 2 above, and any negligent or wrongful act of Client or its employees.

8. **FORCE MAJEURE.** Neither party shall be liable to the other party for its failure or delay in performing its obligations hereunder due to any contingency beyond such party's reasonable control, including, without limitation, acts of God; fires; floods; wars; acts of war; sabotage; accidents; labor disputes or shortages; governmental laws, ordinances, rules and regulations; inability to obtain power, material, equipment or transportation; and any other similar or dissimilar contingency.

9. **CHANGE ORDERS.** Client may, upon written notice to Apex, request Apex to make changes in the scope of the Work. Apex shall thereupon use reasonable efforts to make such changes provided that if any requested changes cause an increase in the cost or time required for Apex's performance and delivery, Client shall execute an agreement, in form and substance satisfactory to Apex, providing for an equitable adjustment in the compensation payable for the Work and the time for its performance and delivery.

10. **NON-SOLICITATION OF EMPLOYEES.** During the term of this agreement, and for a period of two (2) years thereafter, neither party shall, directly or indirectly, for such party's own benefit or for the benefit of others, solicit for hire as an employee, consultant or otherwise any of the other party's personnel who have performed services under this agreement, without the other party's express written consent.

11. **COMPENSATION.** Client shall pay Apex for the Work in the amounts and at the times and in the manner set forth in the proposal.

12. **PAYMENT TERMS.** Apex expects prompt payment for its Work. Toward that end, payment terms are as follows: Net 14 days. An interest charge of 1.5% per month shall be applied to all balances over 30 days old. If Apex determines it necessary to place an account for collection, Client agrees to reimburse Apex for all collection costs, including attorney's fees, collection fees, interest and court costs.

13. **NOTICES.** Any notice required or permitted to be given hereunder shall be deemed to have been duly given if delivered by hand or sent by registered or certified mail, return receipt requested, and addressed: if to Apex, at Apex Companies, LLC, 15850 Crabbs Branch Way, Suite 200, Rockville, Maryland 20855; if to Client, at the address shown on the front hereof, or to such other address(es) which the parties may respectively designate to one another in accordance herewith. Notices shall be deemed to have been given on the date of mailing or hand delivery. The post office receipt showing the date of mailing shall be "prime facie" evidence thereof.

14. **GOVERNING LAW.** The agreement between the parties regarding the Work and their rights and obligation thereunder shall be governed by and construed in accordance with laws of the State of Maryland.

APPENDIX 2

Site Photographs

APPENDIX 2
PHOTOGRAPH LOG

Project Name: 699 West San Carlos
Project Number: 093-FCH-001

Client: First Community Housing
Location: San Jose, California

Photo No: 1	
Photo Date: 02/14/2018	
Description: Exterior view looking north on McEvoy Street. Subject Property is on right side of photo.	

Photo No: 2	
Photo Date: 02/14/2018	
Description: Exterior view looking east on West San Carlos Street. Subject Property is on left side of photo.	

APPENDIX 2
PHOTOGRAPH LOG

Project Name: 699 West San Carlos
Project Number: 093-FCH-001

Client: First Community Housing
Location: San Jose, California

Photo No: 3	
Photo Date: 02/14/2018	
Description: General view of exterior area of Subject Property looking east. Welding shop is on right side of photo, storage building is on left side of photo.	

Photo No: 4	
Photo Date: 02/14/2018	
Description: General view of exterior area of Subject Property looking east. Storage building and chemical storage locker is on right side of photo.	

APPENDIX 2
PHOTOGRAPH LOG

Project Name: 699 West San Carlos
Project Number: 093-FCH-001

Client: First Community Housing
Location: San Jose, California

Photo No: 5	
Photo Date: 02/14/2018	
Description: Interior of chemical storage locker.	

Photo No: 6	
Photo Date: 02/14/2018	
Description: Compressed gas cylinder storage area on north side of welding shop.	

APEX

APPENDIX 2
PHOTOGRAPH LOG

Project Name: 699 West San Carlos
Project Number: 093-FCH-001

Client: First Community Housing
Location: San Jose, California

Photo No: 7	
Photo Date: 02/14/2018	
Description: Welding shop interior looking east.	

Photo No: 8	
Photo Date: 02/14/2018	
Description: Welding shop interior looking west, with offices beyond.	

APPENDIX 3

User Questionnaire and Client Provided Reports

APEX

Project Name: 699 San Carlos
Project Number: 093-FCH-001

PHASE I ESA QUESTIONNAIRE

Property Location: 699 San Carlos St. San Jose, California

(Please circle your answer and explain any yes answers in the space provided below each question. Please also provide copies of any supporting information, permits, or reports if at all possible.)

Owner / Site Manager

To the best of your knowledge:

1) Was the property used for industrial purposes in the past? Yes No Unknown

2) Was the property used as gas station, for motor repair, printing, plating, dry cleaning, laboratory, junkyard, landfill, recycling, or waste treatment? If yes, have there been any unauthorized release(s) of chemicals associated with such past use? Yes No Unknown

3) Are there or have there been any discarded automobiles, batteries, pesticides, paints, or other chemicals over 5 gallons on the property? Yes No Unknown

4) Are there or were there any industrial 55 gallon drums or sacks of chemicals at facility in the past? Yes No Unknown

5) Has fill dirt been brought in? Yes No Unknown

6) Are there or have there been pits, ponds, or lagoons used for waste treatment? Yes No Unknown

7) Are there or have there been any above or below ground storage tanks? Yes No Unknown

8) Is there a well on the property? If yes, do you have test results? Yes No Unknown

9) Does you have knowledge of environmental liens, or governmental notifications relating to past or recurring violations of environmental laws with respect to the property? Yes No Unknown

10) Have you been informed of the current or past existence of hazardous substances or petroleum products with respect to the property? Yes No Unknown

11) Have you been informed of the current or past existence of Yes No Unknown

APEX

Project Name: 699 San Carlos
Project Number: 093-FCH-001

environmental violations with respect to the property?

12) Have you been informed of any environmental assessments of the property indicating the presence of hazardous substances or petroleum products? Yes (No) Unknown

13) Do you know of any past threatened, or pending lawsuits or administrative proceedings concerning a release or threatened release of any hazardous substance involving the property? Yes (No) Unknown

14) Does or has the property discharge waste water (not including sanitary or storm sewer) onto or adjacent to the property? Yes (No) Unknown

15) Do you have knowledge that any hazardous substance or petroleum product, unidentified waste, tires, automotive or industrial batteries, or any other waste materials have been dumped above grade on the property? Yes (No) Unknown

16) Is there a transformer, capacitor, or hydraulic equipment for which there are any records indicating the presence of PCBs? Yes (No) Unknown

17) Are there lead- or asbestos-containing materials on the property? Yes (No) Unknown

The Owner/Site Manager questionnaire was completed by:

Name: Vince D'Arpino
Phone: 408 293-4135
Title: President / Co General Mngr
Date: 2-2-18
Firm: S&S Welding Inc. / 699 W. San Carlos St. LLC
Relationship to site: Owner / operator
Address: 699 W. San Carlos St. San Jose CA

Preparer represents that to the best of the preparer's knowledge the above statements and facts are true and correct, and no material facts have been suppressed or mis-stated.

Owner Signature: [signature] Date: 2-2-18

Consultant Signature: _____ Date: _____

S & S WELDING (CERSID: 10355110)

Facility Information Submitted Feb 6, 2017

Submitted on 2/6/2017 8:45:28 AM by *Vince Darpino* of S & S WELDING (SAN JOSE, CA)

- Business Activities
- Business Owner/Operator Identification

Hazardous Materials Inventory Submitted Feb 6, 2017

Submitted on 2/6/2017 8:45:28 AM by *Vince Darpino* of S & S WELDING (SAN JOSE, CA)

- Hazardous Material Inventory (4)
- Site Map (Official Use Only)
  - *Annotated Site Map (Official Use Only)* (Adobe PDF, 90KB)

Emergency Response and Training Plans Submitted Feb 6, 2017

Submitted on 2/6/2017 8:45:28 AM by *Vince Darpino* of S & S WELDING (SAN JOSE, CA)

- Emergency Response/Contingency Plan
  - *Emergency Response/Contingency Plan* (Adobe PDF, 326KB)
- Employee Training Plan
  - *Employee Training Plan* (Adobe PDF, 285KB)

Site Identification

S & S WELDING
699 W SAN CARLOS ST
SAN JOSE, CA 95126

County
Santa Clara

CERS ID
10355110

EPA ID Number

Submittal Status

Submitted on 2/6/2017 by *Vince Darpino* of S & S WELDING (SAN JOSE, CA)

Hazardous Materials

Does your facility have on site (for any purpose) at any one time, hazardous materials at or above 55 gallons for liquids, 500 pounds for solids, or 200 cubic feet for compressed gases (include liquids in ASTs and USTs); or is regulated under more restrictive inventory local reporting requirements (shown below if present); or the applicable Federal threshold quantity for an extremely hazardous substance specified in 40 CFR Part 355, Appendix A or B; or handle radiological materials in quantities for which an emergency plan is required pursuant to 10 CFR Parts 30, 40 or 70?	Yes

Underground Storage Tank(s) (UST)

Does your facility own or operate underground storage tanks?	No

Hazardous Waste

Is your facility a Hazardous Waste Generator?	No
Does your facility treat hazardous waste on-site?	No
Is your facility's treatment subject to financial assurance requirements (for Permit by Rule and Conditional Authorization)?	No
Does your facility consolidate hazardous waste generated at a remote site?	No
Does your facility need to report the closure/removal of a tank that was classified as hazardous waste and cleaned on-site?	No
Does your facility generate in any single calendar month 1,000 kilograms (kg) (2,200 pounds) or more of federal RCRA hazardous waste, or generate in any single calendar month, or accumulate at any time, 1 kg (2.2 pounds) of RCRA acute hazardous waste; or generate or accumulate at any time more than 100 kg (220 pounds) of spill cleanup materials contaminated with RCRA acute hazardous waste.	No
Is your facility a Household Hazardous Waste (HHW) Collection site?	No

Excluded and/or Exempted Materials

Does your facility recycle more than 100 kg/month of excluded or exempted recyclable materials (per HSC 25143.2)?	No
Does your facility own or operate ASTs above these thresholds? Store greater than 1,320 gallons of petroleum products (new or used) in aboveground tanks or containers.	No
Does your facility have Regulated Substances stored onsite in quantities greater than the threshold quantities established by the California Accidental Release prevention Program (CalARP)?	No

Additional Information

No additional comments provided.

Facility/Site

S & S WELDING
699 W SAN CARLOS ST
SAN JOSE, CA 95126

CERS ID
10355110

Submittal Status

Submitted on 2/6/2017 by *Vince Darpino* of S & S WELDING (SAN JOSE, CA)

Identification

VINCE DARPINO

Operator Phone	Business Phone	Business Fax
(408) 293-4135	None	

Beginning Date	Ending Date	
Dun & Bradstreet	SIC Code	Primary NAICS
	0000	

Facility/Site Mailing Address

699 W SAN CARLOS ST
SAN JOSE, CA 95126

Primary Emergency Contact

Vince DARPINO
Title
President

Business Phone	24-Hour Phone	Pager Number
(408) 293-4135	(408) 377-6163	(408) 426-0600

Owner

S & S Welding Inc.
(408) 377-6162
699 W. San Carlos St.
San Jose, CA 95126

Secondary Emergency Contact

VINCE DARPINO
Title
PRESIDENT

Business Phone	24-Hour Phone	Pager Number
(408) 293-4315	(408) 723-2378	(408) 426-0601

Billing Contact

S & S WELDING
(408) 293-4135 vince@sswelding.com
699 W SAN CARLOS ST
SAN JOSE, CA 95126

Environmental Contact

Vince DARPINO
(408) 293-4135 vince@sswelding.com
699 W. San Carlos St.
San Jose, CA 95126

Name of Signer	Signer Title	Document Preparer
Vince Darpino	President	Nicholas Darpino

Additional Information

Locally-collected Fields

Some or all of the following fields may be required by your local regulator(s).

Property Owner

699 West San Carlos Street, LLC
Phone
(408) 293-4135
Mailing Address
1611 McBain Ave.
Campbell, CA 95008

Assessor Parcel Number (APN)

Number of Employees

Facility ID

Hazardous Materials And Wastes Inventory Matrix Report

CERS Business/Org.	**S & S WELDING**	Chemical Location	CERS ID **10355110**
Facility Name	**S & S WELDING**	**Yard**	Facility ID
	699 W SAN CARLOS ST, SAN JOSE 95126		Status **Submitted** on 2/6/2017 8:45 AM

DOT Code/Fire Haz. Class	Common Name	Unit	Quantities Max. Daily	Quantities Largest Cont.	Quantities Avg. Daily	Annual Waste Amount	Federal Hazard Categories	Hazardous Components (For mixture only) Component Name	% Wt	EHS	CAS No.
DOT: 2.2 - Nonflammable Gases	**HELIUM/ ARGON** CAS No 70355-95-2	**Cu. Feet** State Gas Type Mixture	**2000** Storage Container Cylinder Days on Site: 365	**227**	1136 Pressue > Ambient Temperature Ambient	Waste Code					
DOT: 2.2 - Nonflammable Gases	**ARGON** CAS No	**Cu. Feet** State Gas Type Pure	**300** Storage Container Cylinder Days on Site: 365	**150**	150 Pressue > Ambient Temperature Ambient	Waste Code					
DOT: 2.1 - Flammable Gases Unstable (Reactive), Class 2, Flammable Gas	**Acetylene** CAS No 74-86-2	**Cu. Feet** State Gas Type Pure	**4000** Storage Container Cylinder Days on Site: 365	**380**	2000 Pressue > Ambient Temperature Ambient	Waste Code	- Fire - Reactive - Pressure Release - Acute Health				
DOT: 2.2 - Nonflammable Gases Oxidizing, Class 2	**Oxygen** CAS No 7782-44-7	**Cu. Feet** State Gas Type Pure	**4000** Storage Container Cylinder Days on Site: 365	**250**	3000 Pressue > Ambient Temperature Ambient	Waste Code	- Fire - Pressure Release				

FIT Mauldin
FDM 07/11/08

Facility Site Plan/Storage Map
(Hazardous Materials Business Plan Module)

Site Address: 699 W. San Carlos St.

Date Map Drawn: 5/9/98 Map Scale: _____

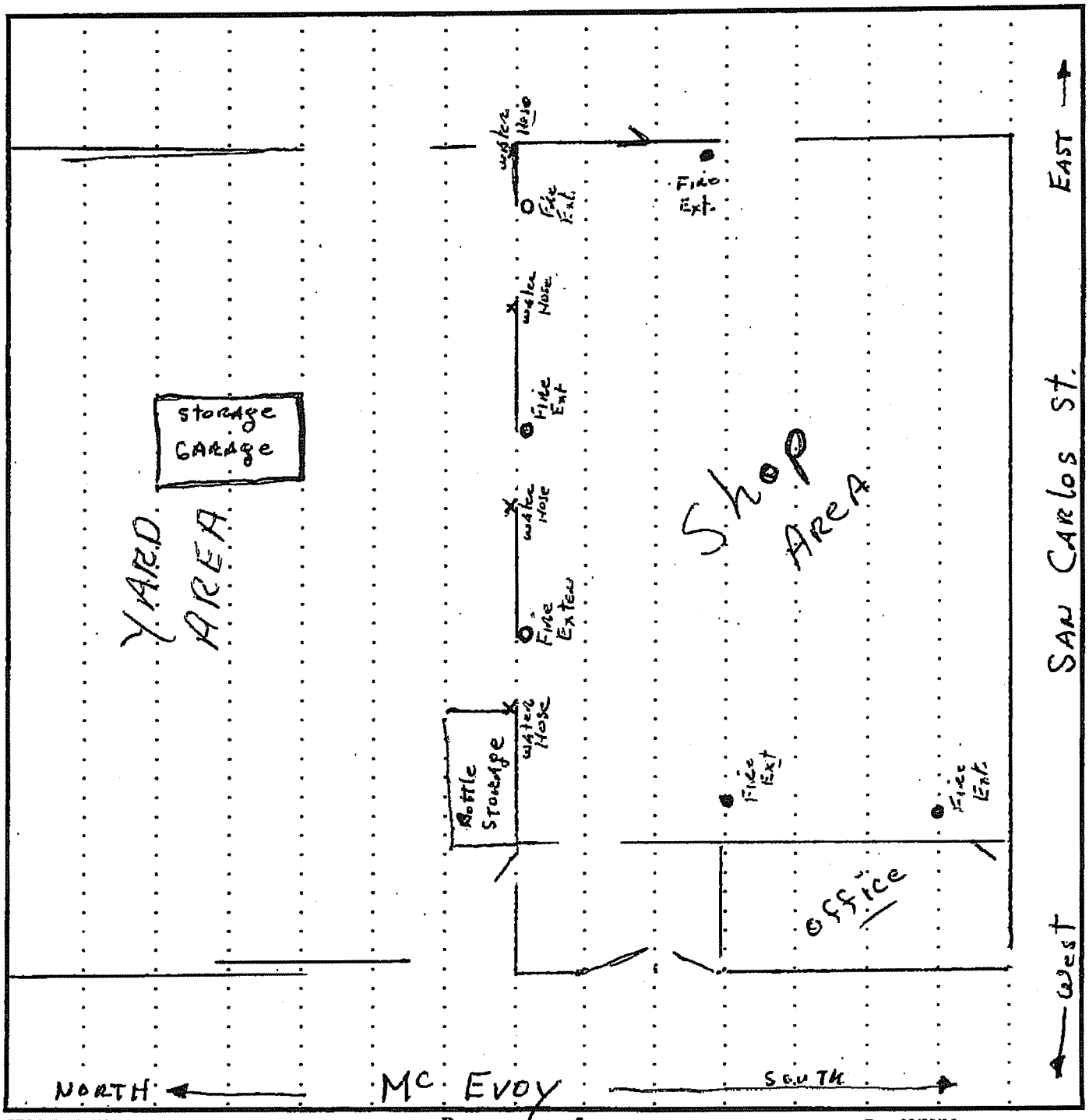

UN-020 - 10/15 Page ___ of ___. Rev. 09/09/96

Emergency Response/Contingency Plan

(Hazardous Materials Business Plan Module)

Authority Cited: H&SC, Section 25504(b); Title 22, Div. 4.5, Ch. 15, Art. 4 CCR

All facilities which handle hazardous materials in specified quantities must have a written emergency response plan. In addition, facilities which generate hazardous waste must prepare a contingency plan. Because the requirements are similar, they have been combined in a single document, provided below, for your convenience. This plan is a required module of the Hazardous Materials Business Plan (HMBP). If you already have a plan which meets these requirements, you are not required to complete the blank plan, below, but you must include a copy of your existing plan as part of your HMBP.

This site-specific Emergency Response/Contingency Plan is the facility's plan for dealing with emergencies and shall be implemented immediately whenever there is a fire, explosion, or release of hazardous materials which could threaten human health and/or the environment. **At least one copy of the plan shall be maintained at the facility for use in the event of an emergency and for inspection by the local agency.** Within Santa Clara County, hospitals and police agencies have delegated receipt of these plans to the local agencies administering Hazardous Materials Business Plans, so additional copies need not be submitted. However, a copy of the plan and any revisions must be provided to any contractor, hospital, or agency with whom special (i.e. contractual) emergency services arrangements have been made *(see section 3, below)*.

1. Evacuation Plan:

a. The following alarm signal(s) will be used to begin evacuation of the facility *(check all which apply)*:

☐ Bells; ☑ Horns/Sirens; ☑ Verbal *(i.e. shouting)*; ☐ Other *(specify)* _____

b. ☐ Evacuation map is prominently displayed throughout the facility.

Note: The HMBP Site Plan satisfies contingency plan map requirements. This drawing (or any other drawing which shows primary and alternate evacuation routes, emergency exits, and primary and alternate staging areas) must be prominently posted throughout the facility in locations where it will be visible to employees and visitors.

2. a. Emergency Contacts*:

Fire/Police/Ambulance ..... Phone No. 911

State Office of Emergency Services ..... Phone No. (800) 852-7550

b. Post-Incident Contacts*:

Fire Department Hazardous Materials Program ..... Phone No.: (408) 277-4659

Santa Clara County Hazardous Materials Compliance Division Phone No. (408) 299-6930

California EPA Department of Toxic Substances Control ..... Phone No. (510) 540-3739

Cal-OSHA Division of Occupational Safety and Health ..... Phone No. (415) 557-1677

Bay Area Air Quality Management District ..... Phone No. (415) 771-6000

Regional Water Quality Control Board ..... Phone No. (510) 286-1255

** These telephone numbers are provided as a general aid to emergency notification. Be advised that additional agencies may be required to be notified.*

c. Emergency Resources:

Poison Control Center ..... Phone No. (408) 885-6000

Nearest Hospital: Name: O'CONNER Phone No.: (408) 947-2500

Address: 2105 FOREST AVE City: SAN JOSE

3. Arrangements With Emergency Responders:

If you have made special (i.e. contractual) arrangements with any police department, fire department, hospital, contractor, or State or local emergency response team to coordinate emergency services, describe those arrangements on the lines below:

_____

6. Emergency Equipment:

22 CCR, Section 66265.52(e) and the Hazardous Materials Storage Ordinance require that emergency equipment at the facility be listed. Completion of the following Emergency Equipment Inventory Table meets this requirement.

EMERGENCY EQUIPMENT INVENTORY TABLE

1. Equipment Category	2. Equipment Type	3. Location *	4. Description**
Personal Protective, Equipment, Safety Equipment, and First Aid Equipment	☑ Cartridge Respirators		
	☑ Chemical Monitoring Equipment *(describe)*		
	☐ Chemical Protective Aprons/Coats		
	☑ Chemical Protective Boots		
	☑ Chemical Protective Gloves		
	☐ Chemical Protective Suits *(describe)*		
	☑ Face Shields		
	☑ First Aid Kits/Stations *(describe)*		
	☑ Hard Hats		
	☐ Plumbed Eye Wash Stations		
	☑ Portable Eye Wash Kits *(i.e. bottle type)*		
	☑ Respirator Cartridges *(describe)*		
	☑ Safety Glasses/Splash Goggles		
	☐ Safety Showers		
	☐ Self-Contained Breathing Apparatuses (SCBA)		
	☐ Other *(describe)*		
Fire Extinguishing Systems	☐ Automatic Fire Sprinkler Systems		
	☐ Fire Alarm Boxes/Stations		
	☐ Fire Extinguisher Systems *(describe)*		
	☑ Other *(describe)*		FIRE EXTINGUISHER.
Spill Control Equipment and Decontamination Equipment	☑ Absorbents *(describe)*		
	☐ Berms/Dikes *(describe)*		
	☐ Decontamination Equipment *(describe)*		
	☐ Emergency Tanks *(describe)*		
	☑ Exhaust Hoods		
	☐ Gas Cylinder Leak Repair Kits *(describe)*		
	☐ Neutralizers *(describe)*		
	☐ Overpack Drums		
	☐ Sumps *(describe)*		
	☐ Other *(describe)*		
Communications and Alarm Systems	☐ Chemical Alarms *(describe)*		
	☑ Intercoms/ PA Systems		
	☑ Portable Radios		
	☑ Telephones		
	☐ Underground Tank Leak Detection Monitors		
	☑ Other *(describe)*		VOCIDL.
Additional Equipment *(Use Additional Pages if Needed.)*			

* *If appropriate, use the location code(s) from the Storage Map(s) prepared earlier for your HMBP.*

** *Describe the equipment and its capabilities. If applicable, specify any testing/maintenance procedures/intervals. Attach additional pages, numbered appropriately, if needed.*

Employee Training Plan

(Hazardous Materials Business Plan Module)

Authority Cited: HSC, Section 25504(c); 22 CCR §66262.34(a)(4)

All facilities that handle hazardous materials in HMBP quantities must have a written employee training plan. This plan is a required module of the Hazardous Materials Business Plan (HMBP). A blank plan has been provided below for you to complete and submit if you do not already have such a plan. **If you already have a brief written description of your training program that addresses all subjects covered below, you are not required to complete the blank plan, below, but you must include a copy of your existing document as part of your HMBP.**

Check all boxes that apply. *[Note: Items marked with an asterisk (*) are required.]*:

1. **Personnel** are trained in the following procedures:

☒	Internal alarm/notification *
☒	Evacuation/re-entry procedures & assembly point locations*
☐	Emergency incident reporting
☐	External emergency response organization notification
☐	Location(s) and contents of Emergency Response/Contingency Plan
☐	Facility evacuation drills, that are conducted at least *(specify)*: *(e.g., "Quarterly", etc.)*

2. **Chemical Handlers** are additionally trained in the following:

☒	Safe methods for handling and storage of hazardous materials *
☐	Location(s) and proper use of fire and spill control equipment
☐	Spill procedures/emergency procedures
☒	Proper use of personal protective equipment *
☒	Specific hazard(s) of each chemical to which they may be exposed, including routes of exposure *(i.e., inhalation, ingestion, absorption)* *
☒	**Hazardous Waste Handlers/Managers** are trained in all aspects of hazardous waste management specific to their job duties *(e.g., container accumulation time requirements, labeling requirements, storage area inspection requirements, manifesting requirements, etc.)* *

3. **Emergency Response Team Members** are capable of and engaged in the following:

Complete this section only if you have an in-house emergency response team

☐	Personnel rescue procedures
☐	Shutdown of operations
☐	Liaison with responding agencies
☐	Use, maintenance, and replacement of emergency response equipment
☐	Refresher training, which is provided at least annually *
☐	Emergency response drills, which are conducted at least *(specify)*: *(e.g., "Quarterly", etc.)*

Record Keeping

(Hazardous Materials Business Plan Module)

All facilities that handle hazardous materials must maintain records associated with their management. A summary of your record keeping procedures is a required module of the Unidocs Hazardous Materials Business Plan (HMBP). A blank summary has been provided below for you to complete and submit if you do not already have such a document. **If you already have a brief written description of your hazardous materials record keeping systems that addresses all subjects covered below, you are not required to complete this page, but you must include a copy of your existing document as part of your HMBP.**

Check all boxes that apply. The following records are maintained at the facility. *[Note: Items marked with an asterisk (*) are required.]*:

☒	Current employees' training records *(to be retained until closure of the facility)* *
☒	Former employees' training records *(to be retained at least three years after termination of employment)* *
☒	Training Program(s) *(i.e., written description of introductory and continuing training)* *
☒	Current copy of this Emergency Response/Contingency Plan *
☒	Record of recordable/reportable hazardous material/waste releases *
☒	Record of hazardous material/waste storage area inspections *
☐	Record of hazardous waste tank daily inspections * N/A
☐	Description and documentation of facility emergency response drills

Note: The above list of records does not necessarily identify every type of record required to be maintained by the facility.

Note: The following section applies where local agencies require facility owners/operators to perform and document routine facility self-inspections:

A copy of the Inspection Check Sheet(s) or Log(s) used in conjunction with required routine self-inspections of your facility must be submitted with your HMBP. *[Exception: Unidocs provides a Hazardous Materials/Waste Storage Area Inspection Form that you may use if you do not already have your own form. If you use the Unidocs form (available at* **www.unidocs.org***), you do not need to attach a copy.]*

Check the appropriate box:

☐	We will use the Unidocs "Hazardous Materials/Waste Storage Area Inspection Form" to document inspections.
☒	We will use our own documents to record inspections. ***(A blank copy of each document used must be attached to this HMBP.)***

APPENDIX 4

Environmental Data Resources Report

First Community Housing
669 West San Carlos Street
San Jose, CA 95126

Inquiry Number: 5171398.2s
January 30, 2018

The EDR Radius Map™ Report with GeoCheck®

6 Armstrong Road, 4th floor
Shelton, CT 06484
Toll Free: 800.352.0050
www.edrnet.com

TABLE OF CONTENTS

SECTION	PAGE
Executive Summary	ES1
Overview Map	2
Detail Map	3
Map Findings Summary	4
Map Findings	8
Orphan Summary	434
Government Records Searched/Data Currency Tracking	GR-1

GEOCHECK ADDENDUM

Physical Setting Source Addendum	A-1
Physical Setting Source Summary	A-2
Physical Setting Source Map	A-8
Physical Setting Source Map Findings	A-9
Physical Setting Source Records Searched	PSGR-1

Thank you for your business.
Please contact EDR at 1-800-352-0050
with any questions or comments.

Disclaimer - Copyright and Trademark Notice

This Report contains certain information obtained from a variety of public and other sources reasonably available to Environmental Data Resources, Inc. It cannot be concluded from this Report that coverage information for the target and surrounding properties does not exist from other sources. **NO WARRANTY EXPRESSED OR IMPLIED, IS MADE WHATSOEVER IN CONNECTION WITH THIS REPORT. ENVIRONMENTAL DATA RESOURCES, INC. SPECIFICALLY DISCLAIMS THE MAKING OF ANY SUCH WARRANTIES, INCLUDING WITHOUT LIMITATION, MERCHANTABILITY OR FITNESS FOR A PARTICULAR USE OR PURPOSE. ALL RISK IS ASSUMED BY THE USER. IN NO EVENT SHALL ENVIRONMENTAL DATA RESOURCES, INC. BE LIABLE TO ANYONE, WHETHER ARISING OUT OF ERRORS OR OMISSIONS, NEGLIGENCE, ACCIDENT OR ANY OTHER CAUSE, FOR ANY LOSS OF DAMAGE, INCLUDING, WITHOUT LIMITATION, SPECIAL, INCIDENTAL, CONSEQUENTIAL, OR EXEMPLARY DAMAGES. ANY LIABILITY ON THE PART OF ENVIRONMENTAL DATA RESOURCES, INC. IS STRICTLY LIMITED TO A REFUND OF THE AMOUNT PAID FOR THIS REPORT.** Purchaser accepts this Report "AS IS". Any analyses, estimates, ratings, environmental risk levels or risk codes provided in this Report are provided for illustrative purposes only, and are not intended to provide, nor should they be interpreted as providing any facts regarding, or prediction or forecast of, any environmental risk for any property. Only a Phase I Environmental Site Assessment performed by an environmental professional can provide information regarding the environmental risk for any property. Additionally, the information provided in this Report is not to be construed as legal advice.

Copyright 2018 by Environmental Data Resources, Inc. All rights reserved. Reproduction in any media or format, in whole or in part, of any report or map of Environmental Data Resources, Inc., or its affiliates, is prohibited without prior written permission.

EDR and its logos (including Sanborn and Sanborn Map) are trademarks of Environmental Data Resources, Inc. or its affiliates. All other trademarks used herein are the property of their respective owners.

EXECUTIVE SUMMARY

A search of available environmental records was conducted by Environmental Data Resources, Inc (EDR). The report was designed to assist parties seeking to meet the search requirements of EPA's Standards and Practices for All Appropriate Inquiries (40 CFR Part 312), the ASTM Standard Practice for Environmental Site Assessments (E 1527-13), the ASTM Standard Practice for Environmental Site Assessments for Forestland or Rural Property (E 2247-16), the ASTM Standard Practice for Limited Environmental Due Diligence: Transaction Screen Process (E 1528-14) or custom requirements developed for the evaluation of environmental risk associated with a parcel of real estate.

TARGET PROPERTY INFORMATION

ADDRESS

669 WEST SAN CARLOS STREET
SAN JOSE, CA 95126

COORDINATES

Latitude (North):	37.3240040 - 37˚ 19' 26.41''
Longitude (West):	121.9038690 - 121˚ 54' 13.92''
Universal Tranverse Mercator:	Zone 10
UTM X (Meters):	597118.0
UTM Y (Meters):	4131175.5
Elevation:	109 ft. above sea level

USGS TOPOGRAPHIC MAP ASSOCIATED WITH TARGET PROPERTY

Target Property Map:	5640416 SAN JOSE WEST, CA
Version Date:	2012

AERIAL PHOTOGRAPHY IN THIS REPORT

Portions of Photo from:	20140606
Source:	USDA

MAPPED SITES SUMMARY

Target Property Address:
669 WEST SAN CARLOS STREET
SAN JOSE, CA 95126

Click on Map ID to see full detail.

MAP ID	SITE NAME	ADDRESS	DATABASE ACRONYMS	RELATIVE ELEVATION	DIST (ft. & mi.) DIRECTION
A1	S & S WELDING INC	699 W SAN CARLOS ST	CUPA Listings, SAN JOSE HAZMAT	Lower	1 ft.
A2		697 WEST SAN CARLOS	CHMIRS	Lower	1 ft.
A3	S & S WELDING	699 W SAN CARLOS ST	FINDS	Lower	1 ft.
A4	MICKEY S AUTO WRECKE	269 MC EVOY ST	EDR Hist Auto	Lower	43, 0.008, NNW
B5	DOWNTOWN AUTO WRECKI	263 MC EVOY ST	EDR Hist Auto	Lower	86, 0.016, NNW
A6	H AND S AUTO BODY	757 W SAN CARLOS ST	RCRA-SQG, FINDS, ECHO, HAZNET	Lower	128, 0.024, West
A7	740 WEST SAN CARLOS,	740 W SAN CARLOS ST	LUST, SWEEPS UST, HAZNET	Lower	150, 0.028, SSW
C8	RUDY S GARAGE	759 W SAN CARLOS ST	EDR Hist Auto	Lower	171, 0.032, West
B9	VICENTE I HERNANDEZ	205 DUPONT ST	CUPA Listings, HAZNET, PEST LIC	Lower	194, 0.037, North
B10	THE BEST ELECTRICAL	248 MCEVOY STREET	HIST UST	Lower	201, 0.038, NNW
B11	RAY'S AUTOMOTIVE SER	244 MC EVOY ST	CUPA Listings, SAN JOSE HAZMAT	Lower	207, 0.039, North
C12	SAN JOSE MIDTOWN DEV	777 W. SAN CARLOS	SLIC	Lower	229, 0.043, West
B13	INDEPENDENT SCISSOR	236 MCEVOY	LUST, HIST LUST, HIST CORTESE	Lower	286, 0.054, NNW
C14	HERTZ EQUIPMENT RENT	800 W. SAN CARLOS ST	AST	Lower	306, 0.058, WSW
C15	CHEIM LUMBER	800 W. SAN CARLOS ST	LUST	Lower	306, 0.058, WSW
C16	CHEIM LUMBER COMPANY	800 SAN CARLOS	LUST, HIST LUST, SWEEPS UST, HIST CORTESE	Lower	306, 0.058, WSW
D17	INDEPENDENT SCISSOR	226 MCEVOY ST	HIST UST	Lower	395, 0.075, NNE
D18	UNITED RENTALS	226 MCEVOY ST	HAZNET, SAN JOSE HAZMAT	Lower	395, 0.075, NNE
E19	SAN JOSE CURTAIN & B	810 A PARK AV	EDR Hist Cleaner	Lower	448, 0.085, NW
F20	EAGER BEAVER SMALL E	270 SUNOL ST	EDR Hist Auto	Lower	467, 0.088, West
G21	ORCHARD SUPPLY HARDW	720 SAN CARLOS	HIST CORTESE	Lower	498, 0.094, ESE
G22	ORCHARD SUPPLY HARDW	720 W SAN CARLOS	RCRA-SQG, LUST, HIST LUST, SWEEPS UST, FINDS,...	Lower	498, 0.094, ESE
E23	NORHAUSEN INC	782 PARK AVE STE 6	CUPA Listings, HAZNET	Lower	531, 0.101, NNW
E24	PARK AV STORM DRAIN	800 PARK AVE	SWEEPS UST	Lower	581, 0.110, NNW
E25	UNITED PLATING SERVI	810 A PARK AVENUE	ENVIROSTOR, SAN JOSE HAZMAT	Lower	583, 0.110, NNW
E26	THE ULTIMATE LINK	804-A PARK AVENUE,	RCRA-SQG	Lower	583, 0.110, NNW
E27	SERVICE CLEANERS	810 PARK AVE	EDR Hist Cleaner	Lower	583, 0.110, NNW
E28	UNITED PLATING SERVI	810 PARK AVE	RCRA-SQG	Lower	583, 0.110, NNW
E29	CIRCUIT LINK	804 A PARK AVENUE	ENVIROSTOR, EMI	Lower	583, 0.110, NNW
F30	MODERN CURTAIN & DRA	857 W SAN CARLOS ST	EDR Hist Cleaner	Lower	624, 0.118, West
H31	CLOUDBURST CAR WASH	695 W SAN CARLOS ST	HIST UST	Lower	630, 0.119, ENE
H32	CLOUDBURST CAR WASH	695 SAN CARLOS ST	LUST, HIST LUST, HIST CORTESE	Lower	630, 0.119, ENE
E33	IONIZATION RESEARCH	820 PARK AVE	RCRA NonGen / NLR, HWP	Lower	685, 0.130, NNW
E34	IONIZATION RESEARCH	820 PARK AVE	ICE, HWP	Lower	685, 0.130, NNW
I35	WILLIAMS PARTY RENTA	845 PARK AV	CUPA Listings, SAN JOSE HAZMAT	Lower	734, 0.139, NW
J36	SCVTA CENTRAL BUS YA	860 SAN CARLOS	HIST CORTESE	Lower	753, 0.143, WSW
J37	SAN CARLOS SITE	860 SAN CARLOS ST W	LUST, SLIC, HIST LUST	Lower	753, 0.143, WSW
J38	OHLONE PROJECT - RAI	860 W SAN CARLOS ST	SLIC	Lower	753, 0.143, WSW
J39	OHLONE - BLOCK A	860 WEST SAN CARLOS	SLIC	Lower	753, 0.143, WSW

MAPPED SITES SUMMARY

Target Property Address:
669 WEST SAN CARLOS STREET
SAN JOSE, CA 95126

Click on Map ID to see full detail.

MAP ID	SITE NAME	ADDRESS	DATABASE ACRONYMS	RELATIVE ELEVATION	DIST (ft. & mi.) DIRECTION
J40	SCCTA - CENTRAL BUS	860 W. SAN CARLOS ST	LUST, HIST UST, HAZNET, NPDES	Lower	753, 0.143, WSW
41	OHLONE - BLOCK B	345 SUNOL STREET	SLIC	Lower	785, 0.149, SW
K42	RUSH ROOFING	777 PARK	LUST, HIST LUST, SWEEPS UST, HIST CORTESE	Lower	804, 0.152, North
I43	WILLIAMS PARTY RENTA	850 PARK AV	CUPA Listings, SAN JOSE HAZMAT	Lower	813, 0.154, NW
L44	T-MOBILE ID#SF24663A	791 AUZERAIS AV	SAN JOSE HAZMAT	Lower	835, 0.158, SSE
M45	CALTRAIN-SAN JOSE ME	669 PARK AVENUE	AST	Lower	835, 0.158, NNE
M46	O/B (WAS PENINSULA C	699 PARK AV	SAN JOSE HAZMAT	Lower	835, 0.158, NNE
H47	UNION OIL SS 6231	602 WEST SAN CARLOS	HIST UST	Lower	848, 0.161, East
H48	UNION OIL SS# 6231	602 W SAN CARLOS ST	HIST UST	Lower	848, 0.161, East
M49	K N T V	645 PARK AVE	RCRA-SQG, SLIC, BROWNFIELDS, HAZNET	Lower	848, 0.161, NNE
H50	SAN CARLOS UNION	602 W SAN CARLOS ST	LUST, UST, SWEEPS UST, CUPA Listings	Lower	849, 0.161, East
H51	UNION OIL SS #6231	602 W SAN CARLOS ST	LUST, HIST UST, SAN JOSE HAZMAT	Lower	849, 0.161, East
H52	UNOCAL #6231	602 W SAN CARLOS ST	LUST, HIST LUST	Lower	849, 0.161, East
L53	ROSS TIRE & AUTOMOTI	741 AUZERAIS AV	CUPA Listings, SAN JOSE HAZMAT	Lower	855, 0.162, SE
N54	CITY OF SAN JOSE - B	255 S MONTGOMERY ST	AST, CUPA Listings, SAN JOSE HAZMAT	Lower	866, 0.164, NE
N55	FIRE TRAINING CENTER	245 S MONTGOMERY ST	LUST, HIST LUST, SWEEPS UST, HIST UST	Lower	888, 0.168, NE
N56	FIRE MAINT CITY OF S	245 S MONTGOMERY ST	RCRA-SQG, HIST UST, HAZNET	Lower	888, 0.168, NE
N57	OUT OF BUSINESS	245 S MONTGOMERY ST	SAN JOSE HAZMAT	Lower	888, 0.168, NE
N58	SAN JOSE FIRE TRAINI	245 MONTGOMERY	HIST CORTESE	Lower	888, 0.168, NE
O59	WOODS VAN LINES INC	733 AUZERAIS AVE	RCRA NonGen / NLR, FINDS, ECHO	Lower	900, 0.170, SE
N60	AMERICAN DRUMS	233 MONTGOMERY ST	RCRA NonGen / NLR, FINDS, ECHO	Lower	911, 0.173, NE
P61	ORCHARD SAN JOSE	377 ROYAL AVENUE	NPDES, SAN JOSE HAZMAT	Lower	915, 0.173, ESE
P62	ORCHARD SUPPLY HARDW	377 ROYAL ST	CUPA Listings	Lower	915, 0.173, ESE
K63	LAUREL GROVE FAMILY	298 LAUREL GROVE LAN	ENVIROSTOR, VCP, HAZNET	Lower	933, 0.177, North
O64	KELLY-MOORE PAINT CO	710 AUZERAIS AV	CUPA Listings, SAN JOSE HAZMAT	Lower	950, 0.180, SE
Q65	PLANT #3	801 AUZERAIS AVE	SLIC, SWEEPS UST, HIST UST	Lower	978, 0.185, South
Q66	DEL MONTE PLANT #3	801 AUZERAIS AVENUE	BROWNFIELDS, HIST UST, HAZNET	Lower	978, 0.185, South
Q67	DEL MONTE FOODS PLAN	801 AUZERAIS STREET	RCRA-SQG, FINDS, ECHO	Lower	978, 0.185, South
P68	GIC CAR CLINIC INC	375 BIRD AVE	CUPA Listings, HAZNET, SAN JOSE HAZMAT	Lower	984, 0.186, East
Q69	830 AUZERAIS STREET	830 AUZERAIS STREET	US BROWNFIELDS	Lower	999, 0.189, SSW
O70	TONY'S AUTO REPAIR	696 AUZERAIS AVE	RCRA-SQG, FINDS, ECHO	Lower	1036, 0.196, ESE
O71	KRALYEVICH PROPERTY	696 AUZERAIS AVE	LUST, HIST LUST, HIST CORTESE	Lower	1036, 0.196, ESE
R72	EXXON STATION #7-353	598 W SAN CARLOS ST	LUST, HIST LUST	Lower	1041, 0.197, ENE
R73	EXXON	598 SAN CARLOS	HIST CORTESE	Lower	1041, 0.197, ENE
R74	EXXON SERVICE STATIO	598 W. SAN CARLOS AV	RCRA-SQG, LUST, HIST UST	Lower	1041, 0.197, ENE
O75	SERVICE MASTER ALLCA	782 AUZERAIS AV	SAN JOSE HAZMAT	Lower	1045, 0.198, SE
P76	BIRD AVENUE CHEVRON	395 BIRD AV	UST	Lower	1058, 0.200, ESE
77	MOTO GUILD SILICON V	682 AUZERIAS AV	CUPA Listings	Lower	1063, 0.201, ESE
Q78	830 AUZERAIS DEVELOP	830 AUZERAIS AVE	SLIC	Lower	1092, 0.207, SSW

MAPPED SITES SUMMARY

Target Property Address:
669 WEST SAN CARLOS STREET
SAN JOSE, CA 95126

Click on Map ID to see full detail.

MAP ID	SITE NAME	ADDRESS	DATABASE ACRONYMS	RELATIVE ELEVATION	DIST (ft. & mi.) DIRECTION
P79	93093	395 BIRD AVE	HIST UST	Lower	1117, 0.212, East
P80	CHEVRON #9-3093	395 BIRD AVE	LUST, HIST LUST, SWEEPS UST	Lower	1117, 0.212, East
P81	CHEVRON STATION NO 9	395 BIRD AVENUE	RCRA-SQG, FINDS, ECHO, HAZNET	Lower	1117, 0.212, East
P82	BIRD AVENUE CHEVRON	395 BIRD AV	LUST, CUPA Listings, HIST CORTESE, SAN JOSE HAZMAT	Lower	1117, 0.212, East
S83	PROGRESSIVE COLLISIO	844 EARLE AVE	RCRA-SQG, FINDS, ECHO, EMI, HAZNET	Higher	1122, 0.213, WSW
84	DURHAM MEAT CO	160 SUNOL ST	HIST UST	Lower	1158, 0.219, NNW
R85	OUT OF BUSINESS	564 W SAN CARLOS ST	SAN JOSE HAZMAT	Lower	1163, 0.220, ENE
T86	FLOOR SERVICE SUPPLY	861 AUZERAIS AVE	LUST, HIST LUST, SWEEPS UST, HIST CORTESE, SAN...	Higher	1175, 0.223, SW
T87	OHLONE - BLOCK C	861 AUZERIAS AVENUE	SLIC	Higher	1175, 0.223, SW
R88	KS CALIFORNIA AUTO B	575 W SAN CARLOS	CUPA Listings, EMI, SAN JOSE HAZMAT	Lower	1175, 0.223, ENE
U89	PACIFIC BELL	145 SOUTH MONTGOMERY	RCRA-SQG, HIST UST, FINDS, ECHO, CUPA Listings	Lower	1198, 0.227, NNE
U90	PACIFIC BELL N1-693	145 S MONTGOMERY STR	HIST UST, HAZNET, SAN JOSE HAZMAT	Lower	1198, 0.227, NNE
U91	PACIFIC BELL (FUEL U	145 S MONTGOMERY ST	SWEEPS UST	Lower	1198, 0.227, NNE
V92	C AND M AUTO	1098 W SAN CARLOS	RCRA-SQG	Higher	1207, 0.229, West
V93	BAGGESE BROTHERS SHE	1098 W SAN CARLOS ST	HIST UST, EMI	Higher	1207, 0.229, West
V94	BOGGESE BROTHERS SHE	1098 W SAN CARLOS ST	HIST UST	Higher	1207, 0.229, West
V95	C & M SERVICE	1098 SAN CARLOS	LUST, HIST LUST, CUPA Listings, HIST CORTESE,...	Higher	1207, 0.229, West
S96	LARRY'S FOREIGN CAR	332 LINCOLN AV	SAN JOSE HAZMAT	Higher	1211, 0.229, WSW
S97	LARRY'S FOREIGN & DO	332 LINCOLN AV	CUPA Listings	Higher	1211, 0.229, WSW
W98	DARIANO & SONS	638 AUZERAIS AVE.	LUST, HIST LUST, SWEEPS UST, HAZNET, HIST CORTESE	Lower	1219, 0.231, ESE
X99	GUERRERO'S AUTO BODY	533 W SAN CARLOS ST	CUPA Listings, EMI, SAN JOSE HAZMAT	Lower	1231, 0.233, ENE
W100	SPRINT SF33XC590	630 AUZERAIS AV CELL	SAN JOSE HAZMAT	Lower	1241, 0.235, ESE
R101	SAN JOSE AUTOMOTIVE	561 COLUMBIA AV	CUPA Listings	Lower	1266, 0.240, East
T102	CENTRAL CALIF INSULA	405 SUNOL ST	SWEEPS UST, HIST UST	Higher	1292, 0.245, SSW
R103	CALIF AUTO RECONSTRU	550 W SAN CARLOS ST	RCRA-SQG, FINDS, ECHO	Lower	1295, 0.245, ENE
R104	4 WHEEL PARTS PERFOR	550 W SAN CARLOS ST	CUPA Listings, SAN JOSE HAZMAT	Lower	1295, 0.245, ENE
X105	NELSON PROPERTY	550 SAN CARLOS	HIST CORTESE	Lower	1301, 0.246, ENE
X106	KIM'S AUTO BODY SHOP	525 W SAN CARLOS ST	SAN JOSE HAZMAT	Lower	1306, 0.247, ENE
X107	KIM'S AUTO BODY SHOP	525 W SAN CARLOS ST	CUPA Listings, EMI, HAZNET	Lower	1306, 0.247, ENE
S108	LEVIN PROPERTY	350 LINCOLN	LUST, HIST LUST, HIST CORTESE	Higher	1352, 0.256, WSW
Y109	RADIATOR DOCTOR THE	534 PARK	LUST, HIST LUST, SWEEPS UST, HIST CORTESE	Lower	1422, 0.269, NE
Y110	THE RADIATOR DOCTOR	534 PARK AVE	LUST	Lower	1422, 0.269, NE
Z111	CHEVRON TRAINING CEN	455 SUNOL ST	SLIC	Higher	1453, 0.275, SSW
Z112	MOTOR BODY TOWING	455 SUNOL ST	LUST, SLIC, HIST LUST, CUPA Listings, SAN JOSE...	Higher	1453, 0.275, SSW
X113	SAN JOSE CLEANERS	507 W CARLOS	RCRA-SQG, LUST, HIST LUST, FINDS, ECHO, EMI, HIST...	Lower	1478, 0.280, ENE
114	O.C. MCDONALD	1150 SAN CARLOS	LUST, HIST LUST, CHMIRS, HIST CORTESE, NPDES, SAN...	Higher	1495, 0.283, WSW
115	PG&E SUBSTATION A	17 OTTERSON ST	LUST, HIST LUST	Lower	1501, 0.284, NNE
116	APEX MARBLE INC	806 W HOME ST	RCRA-SQG, LUST, HIST LUST, SWEEPS UST, HAZNET,...	Lower	1512, 0.286, South
117	PG & E SUBSTATION A	17 OTTERSON	LUST, HIST CORTESE	Lower	1514, 0.287, NNE

MAPPED SITES SUMMARY

Target Property Address:
669 WEST SAN CARLOS STREET
SAN JOSE, CA 95126

Click on Map ID to see full detail.

MAP ID	SITE NAME	ADDRESS	DATABASE ACRONYMS	RELATIVE ELEVATION	DIST (ft. & mi.) DIRECTION
AA118	NATIONAL RAILROAD PA	510 W SAN FERNANDO S	RCRA-SQG, LUST, HIST LUST, FINDS, ECHO	Lower	1847, 0.350, NNE
AB119	BUCKLES-SMITH	801 SAVAKER ST	LUST, HIST LUST, SWEEPS UST	Higher	1867, 0.354, SSW
AB120	BUCKLES-SMITH	801 SAVAKER ST	LUST, HIST CORTESE	Higher	1867, 0.354, SSW
AC121	FORMER WEST COAST RE	1131 AUZERAIS AVENUE	ENVIROSTOR, VCP, DEED	Higher	1888, 0.358, WSW
AA122	SAN JOSE ARENA JULIA	70 90 MONTGOMERY	HIST CORTESE	Lower	1893, 0.359, NNE
AA123	SAN JOSE ARENA PG &	90 MONTGOMERY ST N	LUST	Lower	1893, 0.359, NNE
AA124	SAN JOSE ARENA (GIES	80 N MONTGOMERY	LUST, HIST LUST	Lower	1956, 0.370, NNE
AD125	AUTOMATIC CAR WASH	77 MONTGOMERY	LUST, HIST LUST, HIST UST, HIST CORTESE	Lower	1958, 0.371, NNE
AE126	GEM PROPERTY	481 AUZERAIS AVE	LUST, HIST LUST, HIST CORTESE	Lower	1965, 0.372, East
AE127	GOLDEEN'S WAREHOUSE	479 AUZERAIS AVE	LUST, HIST LUST, HIST CORTESE	Lower	1982, 0.375, ENE
AF128	JOHN'S TUNE-UP	1295 SAN CARLOS ST.	LUST, HIST CORTESE	Higher	1994, 0.378, West
AF129	JOHN'S TUNE-UP C/O A	1295 W SAN CARLOS ST	LUST, HIST LUST, CUPA Listings, EMI	Higher	1994, 0.378, West
AD130	AMTRAK	65 CAHILL ST	SLIC, EMI, HAZNET	Lower	2033, 0.385, NNE
AD131	DIRIDON CALTRAIN STA	65 CAHILL STREET	BROWNFIELDS	Lower	2033, 0.385, NNE
AD132	SAN JOSE ARENA JULIA	70-90 MONTGOMERY N	LUST	Lower	2042, 0.387, NNE
AG133	STATE RADIATOR SJ RE	331 GIFFORD AVE	ENVIROSTOR, LUST, HIST CORTESE, SAN JOSE HAZMAT	Lower	2070, 0.392, ENE
AG134	STATE RADIATOR (SJ R	331 GIFFORD AVE	HIST LUST	Lower	2070, 0.392, ENE
AC135	ELECTRICAL DISTRIBUT	1135 AUZERAIS ST	LUST, HIST LUST, HIST CORTESE	Higher	2090, 0.396, WSW
136	BAILEY PROPERTY	437 W SAN CARLOS ST.	LUST	Lower	2148, 0.407, ENE
137	PPG INDUSTRIES INC	376 RACE ST	LUST, HIST UST, HIST CORTESE	Higher	2149, 0.407, WSW
138	DERBY FOOD SERVICE	55 SUNOL ST	LUST, HIST LUST, HIST CORTESE	Lower	2182, 0.413, NNW
AH139	716 SUNSOL STREET	716 SUNSOL STREET	US BROWNFIELDS	Higher	2188, 0.414, South
AD140	SAN JOSE ARENA (RITC	60 N MONTGOMERY ST	LUST, HIST LUST	Lower	2196, 0.416, NNE
AD141	PERRUCCI PROPERTIES	53 MONTGOMERY S	SLIC	Lower	2216, 0.420, NNE
142	ALL AMERICAN INSULAT	870 SAVAKER ST	LUST, HIST LUST, HIST CORTESE	Higher	2233, 0.423, SSW
AH143	REED & GRAHAM INC	690 SUNOL STREET	RCRA-SQG, ENVIROSTOR, LUST, SWEEPS UST, CHMIRS,...	Higher	2252, 0.427, South
AH144	REED & GRAHAM	690 SUNOL ST	LUST, HIST LUST	Higher	2252, 0.427, South
AG145	CENTER COMMUNICATION	45 459 AUZERAIS	HIST CORTESE	Lower	2254, 0.427, ENE
AI146	MARIAN JOHNSON	59 SUTUM ST S	SLIC	Lower	2263, 0.429, NNE
AG147	CENTER COMMUNICATION	455-9 AUZERAIS AVE	LUST	Lower	2294, 0.434, ENE
AI148	SCV PARAMEDICS SJ AM	58 AUTUMN ST N	LUST, HIST CORTESE	Lower	2321, 0.440, NNE
AJ149	SAN JOSE FIRE SEARCH	454 AUZERAIS AVE	LUST, HIST LUST, SWEEPS UST	Lower	2330, 0.441, ENE
AJ150	CSJ FIRE STATION #30	454 AUZERAIS AV	LUST, HIST CORTESE, SAN JOSE HAZMAT	Lower	2330, 0.441, ENE
AK151	DEL MONTE PLANT 51	50 BUSH	SLIC	Lower	2338, 0.443, North
AK152	DEL MONTE PLANT 51	50 BUSH ST	LUST, HIST LUST	Lower	2338, 0.443, North
AK153	DEL MONTE PLANT #51	50 BUSH	LUST, SLIC, HIST CORTESE	Lower	2338, 0.443, North
154	MASTORA PROPERTY	136 RACE ST	LUST, HIST LUST	Lower	2345, 0.444, WNW
155	YELLOW CAB COMPANY	615 BIRD AVE	LUST, HIST LUST, HIST CORTESE, WDS	Lower	2380, 0.451, SE
AK156	EAGLE GAS AND MINI M	95 WHITE	HIST CORTESE	Lower	2387, 0.452, North

MAPPED SITES SUMMARY

Target Property Address:
669 WEST SAN CARLOS STREET
SAN JOSE, CA 95126

Click on Map ID to see full detail.

MAP ID	SITE NAME	ADDRESS	DATABASE ACRONYMS	RELATIVE ELEVATION	DIST (ft. & mi.) DIRECTION
AL157	PARK DELMAS AND FILI	PARK AVE AND WEST SA	SLIC	Lower	2400, 0.455, ENE
AM158	SEARS PROPERTY	1350 SAN CARLOS	HIST CORTESE	Higher	2422, 0.459, West
AM159	FORMER SEARS PROPERT	1350 W SAN CARLOS ST	LUST, HIST LUST	Higher	2422, 0.459, West
AI160	VITALE AUTO BODY	52 AUTUMN	LUST, HIST CORTESE	Lower	2429, 0.460, NNE
AI161	VITALE BODY SHOP	52 S AUTUMN ST	LUST	Lower	2429, 0.460, NNE
AI162	VITALE BODY SHOP	52 S AUTUMN ST	LUST, HIST LUST	Lower	2429, 0.460, NNE
AM163	MARK MORRIS TIRES FI	1353 SAN CARLOS	HIST CORTESE	Higher	2469, 0.468, West
AM164	MARK MORRIS TIRES	1353 W SAN CARLOS ST	LUST, HIST LUST	Higher	2469, 0.468, West
AK165	JAMES LICK HIGH SCHO	57 WHITE	HIST CORTESE	Lower	2474, 0.469, North
AJ166	SAN JOSE GLASS COMPA	425 AUZERAIS	LUST, HIST LUST, HIST CORTESE	Lower	2480, 0.470, ENE
AL167	DIAMOND CLEANERS	398 W SAN CARLOS	RCRA-SQG, LUST, HIST LUST, FINDS, ECHO, CUPA...	Lower	2635, 0.499, NE
168	NOVA CRYSTALS, INC.	530 RACE STREET	ENVIROSTOR	Higher	2771, 0.525, SW
169	RIVER PARK DEVELOPME	333 WEST SAN CARLOS	ENVIROSTOR, SLIC, CHMIRS	Lower	3077, 0.583, ENE
170	GARDEN CITY GAS WORK	W. ST JOHN AND MONTG	EDR MGP	Lower	3206, 0.607, North
171	SAN JOSE SPORTS AREN	525 WEST SANTA CLARA	RESPONSE, ENVIROSTOR, HIST Cal-Sites, DEED	Lower	3478, 0.659, North
172	UNKNOWN	35 NORTH RIVER STREE	Notify 65	Lower	3568, 0.676, NNE
173	FMC CORP SAN JOSE OR	333 WEST JULIAN STRE	ENVIROSTOR, SLIC, DEED	Lower	4705, 0.891, NNE
174	RIVER GLEN K-8 AT BR	1088 BROADWAY AVENUE	ENVIROSTOR, SCH	Higher	4725, 0.895, South
175	WILLOW GLEN RIGHT OF	LONUS STREET	ENVIROSTOR, VCP	Higher	4840, 0.917, SSE

EXECUTIVE SUMMARY

TARGET PROPERTY SEARCH RESULTS

The target property was not listed in any of the databases searched by EDR.

DATABASES WITH NO MAPPED SITES

No mapped sites were found in EDR's search of available ("reasonably ascertainable ") government records either on the target property or within the search radius around the target property for the following databases:

STANDARD ENVIRONMENTAL RECORDS

Federal NPL site list

NPL ..... National Priority List
Proposed NPL ..... Proposed National Priority List Sites
NPL LIENS ..... Federal Superfund Liens

Federal Delisted NPL site list

Delisted NPL ..... National Priority List Deletions

Federal CERCLIS list

FEDERAL FACILITY ..... Federal Facility Site Information listing
SEMS ..... Superfund Enterprise Management System

Federal CERCLIS NFRAP site list

SEMS-ARCHIVE ..... Superfund Enterprise Management System Archive

Federal RCRA CORRACTS facilities list

CORRACTS ..... Corrective Action Report

Federal RCRA non-CORRACTS TSD facilities list

RCRA-TSDF ..... RCRA - Treatment, Storage and Disposal

Federal RCRA generators list

RCRA-LQG ..... RCRA - Large Quantity Generators
RCRA-CESQG ..... RCRA - Conditionally Exempt Small Quantity Generator

Federal institutional controls / engineering controls registries

LUCIS ..... Land Use Control Information System
US ENG CONTROLS ..... Engineering Controls Sites List
US INST CONTROL ..... Sites with Institutional Controls

EXECUTIVE SUMMARY

Federal ERNS list

ERNS ..... Emergency Response Notification System

State and tribal landfill and/or solid waste disposal site lists

SWF/LF ..... Solid Waste Information System

State and tribal leaking storage tank lists

INDIAN LUST ..... Leaking Underground Storage Tanks on Indian Land

State and tribal registered storage tank lists

FEMA UST ..... Underground Storage Tank Listing
INDIAN UST ..... Underground Storage Tanks on Indian Land

State and tribal voluntary cleanup sites

INDIAN VCP ..... Voluntary Cleanup Priority Listing

ADDITIONAL ENVIRONMENTAL RECORDS

Local Lists of Landfill / Solid Waste Disposal Sites

WMUDS/SWAT ..... Waste Management Unit Database
SWRCY ..... Recycler Database
HAULERS ..... Registered Waste Tire Haulers Listing
INDIAN ODI ..... Report on the Status of Open Dumps on Indian Lands
DEBRIS REGION 9 ..... Torres Martinez Reservation Illegal Dump Site Locations
ODI ..... Open Dump Inventory
IHS OPEN DUMPS ..... Open Dumps on Indian Land

Local Lists of Hazardous waste / Contaminated Sites

US HIST CDL ..... Delisted National Clandestine Laboratory Register
SCH ..... School Property Evaluation Program
CDL ..... Clandestine Drug Labs
Toxic Pits ..... Toxic Pits Cleanup Act Sites
US CDL ..... National Clandestine Laboratory Register

Local Lists of Registered Storage Tanks

CA FID UST ..... Facility Inventory Database

Local Land Records

LIENS ..... Environmental Liens Listing
LIENS 2 ..... CERCLA Lien Information

Records of Emergency Release Reports

HMIRS ..... Hazardous Materials Information Reporting System

LDS	Land Disposal Sites Listing
MCS	Military Cleanup Sites Listing
SPILLS 90	SPILLS 90 data from FirstSearch

Other Ascertainable Records

FUDS	Formerly Used Defense Sites
DOD	Department of Defense Sites
SCRD DRYCLEANERS	State Coalition for Remediation of Drycleaners Listing
US FIN ASSUR	Financial Assurance Information
EPA WATCH LIST	EPA WATCH LIST
2020 COR ACTION	2020 Corrective Action Program List
TSCA	Toxic Substances Control Act
TRIS	Toxic Chemical Release Inventory System
SSTS	Section 7 Tracking Systems
ROD	Records Of Decision
RMP	Risk Management Plans
RAATS	RCRA Administrative Action Tracking System
PRP	Potentially Responsible Parties
PADS	PCB Activity Database System
ICIS	Integrated Compliance Information System
FTTS	FIFRA/ TSCA Tracking System - FIFRA (Federal Insecticide, Fungicide, & Rodenticide Act)/TSCA (Toxic Substances Control Act)
MLTS	Material Licensing Tracking System
COAL ASH DOE	Steam-Electric Plant Operation Data
COAL ASH EPA	Coal Combustion Residues Surface Impoundments List
PCB TRANSFORMER	PCB Transformer Registration Database
RADINFO	Radiation Information Database
HIST FTTS	FIFRA/TSCA Tracking System Administrative Case Listing
DOT OPS	Incident and Accident Data
CONSENT	Superfund (CERCLA) Consent Decrees
INDIAN RESERV	Indian Reservations
FUSRAP	Formerly Utilized Sites Remedial Action Program
UMTRA	Uranium Mill Tailings Sites
LEAD SMELTERS	Lead Smelter Sites
US AIRS	Aerometric Information Retrieval System Facility Subsystem
US MINES	Mines Master Index File
ABANDONED MINES	Abandoned Mines
UXO	Unexploded Ordnance Sites
DOCKET HWC	Hazardous Waste Compliance Docket Listing
ECHO	Enforcement & Compliance History Information
FUELS PROGRAM	EPA Fuels Program Registered Listing
CA BOND EXP. PLAN	Bond Expenditure Plan
Cortese	"Cortese" Hazardous Waste & Substances Sites List
DRYCLEANERS	Cleaner Facilities
EMI	Emissions Inventory Data
ENF	Enforcement Action Listing
Financial Assurance	Financial Assurance Information Listing
HAZNET	Facility and Manifest Data
ICE	ICE
HWT	Registered Hazardous Waste Transporter Database
MINES	Mines Site Location Listing
MWMP	Medical Waste Management Program Listing
NPDES	NPDES Permits Listing
PEST LIC	Pesticide Regulation Licenses Listing

EXECUTIVE SUMMARY

PROC..... Certified Processors Database
UIC..... UIC Listing
WASTEWATER PITS..... Oil Wastewater Pits Listing
WDS..... Waste Discharge System
WIP..... Well Investigation Program Case List

EDR RECOVERED GOVERNMENT ARCHIVES

Exclusive Recovered Govt. Archives

RGA LF..... Recovered Government Archive Solid Waste Facilities List
RGA LUST..... Recovered Government Archive Leaking Underground Storage Tank

SURROUNDING SITES: SEARCH RESULTS

Surrounding sites were identified in the following databases.

Elevations have been determined from the USGS Digital Elevation Model and should be evaluated on a relative (not an absolute) basis. Relative elevation information between sites of close proximity should be field verified. Sites with an elevation equal to or higher than the target property have been differentiated below from sites with an elevation lower than the target property.
Page numbers and map identification numbers refer to the EDR Radius Map report where detailed data on individual sites can be reviewed.

Sites listed in ***bold italics*** are in multiple databases.

Unmappable (orphan) sites are not considered in the foregoing analysis.

STANDARD ENVIRONMENTAL RECORDS

Federal RCRA generators list

RCRA-SQG: RCRAInfo is EPA's comprehensive information system, providing access to data supporting the Resource Conservation and Recovery Act (RCRA) of 1976 and the Hazardous and Solid Waste Amendments (HSWA) of 1984. The database includes selective information on sites which generate, transport, store, treat and/or dispose of hazardous waste as defined by the Resource Conservation and Recovery Act (RCRA). Small quantity generators (SQGs) generate between 100 kg and 1,000 kg of hazardous waste per month.

A review of the RCRA-SQG list, as provided by EDR, and dated 09/13/2017 has revealed that there are 14 RCRA-SQG sites within approximately 0.25 miles of the target property.

Equal/Higher Elevation	Address	Direction / Distance	Map ID	Page
PROGRESSIVE COLLISIO	***844 EARLE AVE***	***WSW 1/8 - 1/4 (0.213 mi.)***	***S83***	***150***
C AND M AUTO	1098 W SAN CARLOS	W 1/8 - 1/4 (0.229 mi.)	V92	180

Lower Elevation	Address	Direction / Distance	Map ID	Page
H AND S AUTO BODY	***757 W SAN CARLOS ST***	***W 0 - 1/8 (0.024 mi.)***	***A6***	***10***
ORCHARD SUPPLY HARDW	***720 W SAN CARLOS***	***ESE 0 - 1/8 (0.094 mi.)***	***G22***	***32***
THE ULTIMATE LINK	804-A PARK AVENUE,	NNW 0 - 1/8 (0.110 mi.)	E26	44
UNITED PLATING SERVI	810 PARK AVE	NNW 0 - 1/8 (0.110 mi.)	E28	46
K N T V	***645 PARK AVE***	***NNE 1/8 - 1/4 (0.161 mi.)***	***M49***	***78***
FIRE MAINT CITY OF S	***245 S MONTGOMERY ST***	***NE 1/8 - 1/4 (0.168 mi.)***	***N56***	***94***
DEL MONTE FOODS PLAN	***801 AUZERAIS STREET***	***S 1/8 - 1/4 (0.185 mi.)***	***Q67***	***112***
TONY'S AUTO REPAIR	***696 AUZERAIS AVE***	***ESE 1/8 - 1/4 (0.196 mi.)***	***O70***	***118***

Lower Elevation	Address	Direction / Distance	Map ID	Page
EXXON SERVICE STATIO	***598 W. SAN CARLOS AV***	***ENE 1/8 - 1/4 (0.197 mi.)***	***R74***	***127***
CHEVRON STATION NO 9	***395 BIRD AVENUE***	***E 1/8 - 1/4 (0.212 mi.)***	***P81***	***136***
PACIFIC BELL	***145 SOUTH MONTGOMERY***	***NNE 1/8 - 1/4 (0.227 mi.)***	***U89***	***174***
CALIF AUTO RECONSTRU	***550 W SAN CARLOS ST***	***ENE 1/8 - 1/4 (0.245 mi.)***	***R103***	***220***

State- and tribal - equivalent NPL

RESPONSE: Identifies confirmed release sites where DTSC is involved in remediation, either in a lead or oversight capacity. These confirmed release sites are generally high-priority and high potential risk.

A review of the RESPONSE list, as provided by EDR, has revealed that there is 1 RESPONSE site within approximately 1 mile of the target property.

Lower Elevation	Address	Direction / Distance	Map ID	Page
SAN JOSE SPORTS AREN	***525 WEST SANTA CLARA***	***N 1/2 - 1 (0.659 mi.)***	***171***	***404***
Database: RESPONSE, Date of Government Version: 10/30/2017 Status: Certified O&M - Land Use Restrictions Only Facility Id: 43730007				

State- and tribal - equivalent CERCLIS

ENVIROSTOR: The Department of Toxic Substances Control's (DTSC's) Site Mitigation and Brownfields Reuse Program's (SMBRP's) EnviroStor database identifes sites that have known contamination or sites for which there may be reasons to investigate further. The database includes the following site types: Federal Superfund sites (National Priorities List (NPL)); State Response, including Military Facilities and State Superfund; Voluntary Cleanup; and School sites. EnviroStor provides similar information to the information that was available in CalSites, and provides additional site information, including, but not limited to, identification of formerly-contaminated properties that have been released for reuse, properties where environmental deed restrictions have been recorded to prevent inappropriate land uses, and risk characterization information that is used to assess potential impacts to public health and the environment at contaminated sites.

A review of the ENVIROSTOR list, as provided by EDR, and dated 10/30/2017 has revealed that there are 12 ENVIROSTOR sites within approximately 1 mile of the target property.

Equal/Higher Elevation	Address	Direction / Distance	Map ID	Page
FORMER WEST COAST RE Facility Id: 60000795 Status: Certified O&M - Land Use Restrictions Only	***1131 AUZERAIS AVENUE***	***WSW 1/4 - 1/2 (0.358 mi.)***	***AC121***	***263***
REED & GRAHAM INC Facility Id: 71003792 Status: Inactive - Needs Evaluation	***690 SUNOL STREET***	***S 1/4 - 1/2 (0.427 mi.)***	***AH143***	***325***
NOVA CRYSTALS, INC. Facility Id: 71002815 Status: Inactive - Needs Evaluation	530 RACE STREET	SW 1/2 - 1 (0.525 mi.)	168	400
RIVER GLEN K-8 AT BR	***1088 BROADWAY AVENUE***	***S 1/2 - 1 (0.895 mi.)***	***174***	***422***

Facility Id: 43820005
Status: No Action Required

WILLOW GLEN RIGHT OF	***LONUS STREET***	***SSE 1/2 - 1 (0.917 mi.)***	***175***	***425***

Facility Id: 43400003
Status: Certified

Lower Elevation	Address	Direction / Distance	Map ID	Page
UNITED PLATING SERVI	***810 A PARK AVENUE***	***NNW 0 - 1/8 (0.110 mi.)***	***E25***	***43***
Facility Id: 71003686				
Status: Inactive - Needs Evaluation				
CIRCUIT LINK	***804 A PARK AVENUE***	***NNW 0 - 1/8 (0.110 mi.)***	***E29***	***48***
Facility Id: 71003660				
Status: No Further Action				
LAUREL GROVE FAMILY	***298 LAUREL GROVE LAN***	***N 1/8 - 1/4 (0.177 mi.)***	***K63***	***103***
Facility Id: 60002378				
Status: No Further Action				
STATE RADIATOR SJ RE	***331 GIFFORD AVE***	***ENE 1/4 - 1/2 (0.392 mi.)***	***AG133***	***306***
Facility Id: 43750007				
Status: Refer: RWQCB				
RIVER PARK DEVELOPME	***333 WEST SAN CARLOS***	***ENE 1/2 - 1 (0.583 mi.)***	***169***	***401***
Facility Id: 43150003				
Status: Refer: RWQCB				
SAN JOSE SPORTS AREN	***525 WEST SANTA CLARA***	***N 1/2 - 1 (0.659 mi.)***	***171***	***404***
Facility Id: 43730007				
Status: Certified O&M - Land Use Restrictions Only				
FMC CORP SAN JOSE OR	***333 WEST JULIAN STRE***	***NNE 1/2 - 1 (0.891 mi.)***	***173***	***418***
Facility Id: 43370005				
Status: Refer: RWQCB				

State and tribal leaking storage tank lists

LUST: Leaking Underground Storage Tank (LUST) Sites included in GeoTracker. GeoTracker is the Water Boards data management system for sites that impact, or have the potential to impact, water quality in California, with emphasis on groundwater.

A review of the LUST list, as provided by EDR, has revealed that there are 65 LUST sites within approximately 0.5 miles of the target property.

Equal/Higher Elevation	Address	Direction / Distance	Map ID	Page
FLOOR SERVICE SUPPLY	***861 AUZERAIS AVE***	***SW 1/8 - 1/4 (0.223 mi.)***	***T86***	***156***

Database: LUST SANTA CLARA, Date of Government Version: 03/03/2014
Database: LUST REG 2, Date of Government Version: 09/30/2004
Database: LUST, Date of Government Version: 12/11/2017
Status: Completed - Case Closed
Facility Status: Preliminary site assessment underway
Facility Status: Case Closed
Date Closed: 11/10/1989
Global Id: T0608500628

Global Id: T0608502306
SCVWD ID: 07S1E18L07F
SCVWD ID: 07S1E18L01F
date9: 11/10/1989

C & M SERVICE ***1098 SAN CARLOS*** ***W 1/8 - 1/4 (0.229 mi.)*** ***V95*** ***184***
Database: LUST SANTA CLARA, Date of Government Version: 03/03/2014
Database: LUST REG 2, Date of Government Version: 09/30/2004
Database: LUST, Date of Government Version: 12/11/2017
Status: Open - Site Assessment
Facility Status: Pollution Characterization
Global Id: T0608501849
SCVWD ID: 07S1E18M04F

LEVIN PROPERTY ***350 LINCOLN*** ***WSW 1/4 - 1/2 (0.256 mi.)*** ***S108*** ***228***
Database: LUST SANTA CLARA, Date of Government Version: 03/03/2014
Database: LUST REG 2, Date of Government Version: 09/30/2004
Database: LUST, Date of Government Version: 12/11/2017
Status: Completed - Case Closed
Facility Status: Case Closed
Date Closed: 06/19/1991
Global Id: T0608500830
SCVWD ID: 07S1E18L03F
date9: 6/19/1991

MOTOR BODY TOWING ***455 SUNOL ST*** ***SSW 1/4 - 1/2 (0.275 mi.)*** ***Z112*** ***234***
Database: LUST SANTA CLARA, Date of Government Version: 03/03/2014
SCVWD ID: 07S1E18L05F

O.C. MCDONALD ***1150 SAN CARLOS*** ***WSW 1/4 - 1/2 (0.283 mi.)*** ***114*** ***239***
Database: LUST SANTA CLARA, Date of Government Version: 03/03/2014
Database: LUST REG 2, Date of Government Version: 09/30/2004
Database: LUST, Date of Government Version: 12/11/2017
Status: Completed - Case Closed
Facility Status: Case Closed
Date Closed: 01/26/2000
Global Id: T0608524442
SCVWD ID: 07S1E18M05F
date9: 1/26/2000

BUCKLES-SMITH ***801 SAVAKER ST*** ***SSW 1/4 - 1/2 (0.354 mi.)*** ***AB119*** ***260***
Database: LUST REG 2, Date of Government Version: 09/30/2004
Facility Status: Case Closed
date9: 3/28/1995

BUCKLES-SMITH ***801 SAVAKER ST*** ***SSW 1/4 - 1/2 (0.354 mi.)*** ***AB120*** ***261***
Database: LUST SANTA CLARA, Date of Government Version: 03/03/2014
Database: LUST, Date of Government Version: 12/11/2017
Status: Completed - Case Closed
Date Closed: 03/28/1995
Global Id: T0608534491
SCVWD ID: 07S1E18P04F

JOHN'S TUNE-UP ***1295 SAN CARLOS ST.*** ***W 1/4 - 1/2 (0.378 mi.)*** ***AF128*** ***280***
Database: LUST, Date of Government Version: 12/11/2017
Status: Completed - Case Closed
Global Id: T0608500780

JOHN'S TUNE-UP C/O A ***1295 W SAN CARLOS ST*** ***W 1/4 - 1/2 (0.378 mi.)*** ***AF129*** ***297***
Database: LUST SANTA CLARA, Date of Government Version: 03/03/2014
Database: LUST REG 2, Date of Government Version: 09/30/2004

Facility Status: Remedial action (cleanup) Underway
SCVWD ID: 07S1E18E01F

ELECTRICAL DISTRIBUT ***1135 AUZERAIS ST*** ***WSW 1/4 - 1/2 (0.396 mi.)*** ***AC135*** ***310***
Database: LUST SANTA CLARA, Date of Government Version: 03/03/2014
Database: LUST REG 2, Date of Government Version: 09/30/2004
Database: LUST, Date of Government Version: 12/11/2017
Status: Completed - Case Closed
Facility Status: Case Closed
Date Closed: 09/24/1997
Global Id: T0608502014
SCVWD ID: 07S1E18M02F
date9: 9/24/1997

PPG INDUSTRIES INC ***376 RACE ST*** ***WSW 1/4 - 1/2 (0.407 mi.)*** ***137*** ***315***
Database: LUST REG 2, Date of Government Version: 09/30/2004
Database: LUST, Date of Government Version: 12/11/2017
Status: Completed - Case Closed
Facility Id: 43-1072
Facility Status: Case Closed
Global Id: T0608501065
date9: 1/22/1997

ALL AMERICAN INSULAT ***870 SAVAKER ST*** ***SSW 1/4 - 1/2 (0.423 mi.)*** ***142*** ***323***
Database: LUST SANTA CLARA, Date of Government Version: 03/03/2014
Database: LUST REG 2, Date of Government Version: 09/30/2004
Database: LUST, Date of Government Version: 12/11/2017
Status: Completed - Case Closed
Facility Status: Case Closed
Date Closed: 10/13/1995
Global Id: T0608500116
SCVWD ID: 07S1E18P01F
date9: 10/13/1995

REED & GRAHAM INC ***690 SUNOL STREET*** ***S 1/4 - 1/2 (0.427 mi.)*** ***AH143*** ***325***
Database: LUST SANTA CLARA, Date of Government Version: 03/03/2014
Database: LUST, Date of Government Version: 12/11/2017
Status: Completed - Case Closed
Date Closed: 11/19/1996
Date Closed: 03/20/2000
Global Id: T0608502451
Global Id: T0608500906
SCVWD ID: 07S1E18P02F
SCVWD ID: 07S1E18P05F

REED & GRAHAM ***690 SUNOL ST*** ***S 1/4 - 1/2 (0.427 mi.)*** ***AH144*** ***349***
Database: LUST REG 2, Date of Government Version: 09/30/2004
Facility Status: Case Closed
date9: 3/20/2000
date9: 11/19/1996

FORMER SEARS PROPERT ***1350 W SAN CARLOS ST*** ***W 1/4 - 1/2 (0.459 mi.)*** ***AM159*** ***371***
Database: LUST SANTA CLARA, Date of Government Version: 03/03/2014
Database: LUST REG 2, Date of Government Version: 09/30/2004
Database: LUST, Date of Government Version: 12/11/2017
Status: Completed - Case Closed
Facility Status: Case Closed
Date Closed: 06/03/1997
Global Id: T0608500737

SCVWD ID: 07S1E18M01F
date9: 6/3/1997

MARK MORRIS TIRES ***1353 W SAN CARLOS ST*** ***W 1/4 - 1/2 (0.468 mi.)*** ***AM164*** ***377***
Database: LUST SANTA CLARA, Date of Government Version: 03/03/2014
Database: LUST REG 2, Date of Government Version: 09/30/2004
Database: LUST, Date of Government Version: 12/11/2017
Status: Completed - Case Closed
Facility Status: Case Closed
Date Closed: 08/26/1991
Global Id: T0608500868
SCVWD ID: 07S1E18E02F
date9: 8/26/1991

Lower Elevation	Address	Direction / Distance	Map ID	Page
740 WEST SAN CARLOS,	***740 W SAN CARLOS ST***	***SSW 0 - 1/8 (0.028 mi.)***	***A7***	***13***

Database: LUST, Date of Government Version: 12/11/2017
Status: Open - Remediation
Global Id: T10000009349

INDEPENDENT SCISSOR ***236 MCEVOY*** ***NNW 0 - 1/8 (0.054 mi.)*** ***B13*** ***21***
Database: LUST SANTA CLARA, Date of Government Version: 03/03/2014
Database: LUST REG 2, Date of Government Version: 09/30/2004
Database: LUST, Date of Government Version: 12/11/2017
Status: Completed - Case Closed
Facility Status: Case Closed
Date Closed: 08/17/1995
Global Id: T0608501910
SCVWD ID: 07S1E18G06F
date9: 8/17/1995

CHEIM LUMBER 800 W. SAN CARLOS ST WSW 0 - 1/8 (0.058 mi.) C15 23
Database: LUST SANTA CLARA, Date of Government Version: 03/03/2014
Database: LUST, Date of Government Version: 12/11/2017
Status: Completed - Case Closed
Date Closed: 06/07/1993
Date Closed: 08/17/2005
Global Id: T0608500326
Global Id: T0608502358
SCVWD ID: 07S1E18L04F
SCVWD ID: 07S1E18L06F

CHEIM LUMBER COMPANY ***800 SAN CARLOS*** ***WSW 0 - 1/8 (0.058 mi.)*** ***C16*** ***28***
Database: LUST REG 2, Date of Government Version: 09/30/2004
Facility Status: Pollution Characterization
Facility Status: Case Closed
date9: 6/7/1993

ORCHARD SUPPLY HARDW ***720 W SAN CARLOS*** ***ESE 0 - 1/8 (0.094 mi.)*** ***G22*** ***32***
Database: LUST SANTA CLARA, Date of Government Version: 03/03/2014
Database: LUST REG 2, Date of Government Version: 09/30/2004
Database: LUST, Date of Government Version: 12/11/2017
Status: Completed - Case Closed
Facility Status: Case Closed
Date Closed: 08/16/1996
Global Id: T0608501001
SCVWD ID: 07S1E18G01F

date9: 8/16/1996

CLOUDBURST CAR WASH ***695 SAN CARLOS ST*** ***ENE 0 - 1/8 (0.119 mi.)*** ***H32*** ***52***
Database: LUST SANTA CLARA, Date of Government Version: 03/03/2014
Database: LUST REG 2, Date of Government Version: 09/30/2004
Database: LUST, Date of Government Version: 12/11/2017
Status: Completed - Case Closed
Facility Status: Case Closed
Date Closed: 07/21/1995
Global Id: T0608500148
SCVWD ID: 07S1E18G04F
date9: 7/21/1995

SAN CARLOS SITE ***860 SAN CARLOS ST W*** ***WSW 1/8 - 1/4 (0.143 mi.)*** ***J37*** ***59***
Database: LUST REG 2, Date of Government Version: 09/30/2004
Facility Status: Pollution Characterization

SCCTA - CENTRAL BUS ***860 W. SAN CARLOS ST*** ***WSW 1/8 - 1/4 (0.143 mi.)*** ***J40*** ***61***
Database: LUST SANTA CLARA, Date of Government Version: 03/03/2014
Database: LUST, Date of Government Version: 12/11/2017
Status: Completed - Case Closed
Date Closed: 02/06/2007
Global Id: T0608501220
SCVWD ID: 07S1E18L02F

RUSH ROOFING ***777 PARK*** ***N 1/8 - 1/4 (0.152 mi.)*** ***K42*** ***73***
Database: LUST SANTA CLARA, Date of Government Version: 03/03/2014
Database: LUST REG 2, Date of Government Version: 09/30/2004
Database: LUST, Date of Government Version: 12/11/2017
Status: Completed - Case Closed
Facility Status: Case Closed
Date Closed: 01/12/1996
Global Id: T0608501847
SCVWD ID: 07S1E18F01F
date9: 1/12/1996

SAN CARLOS UNION ***602 W SAN CARLOS ST*** ***E 1/8 - 1/4 (0.161 mi.)*** ***H50*** ***82***
Database: LUST SANTA CLARA, Date of Government Version: 03/03/2014
Date Closed: 04/20/2000
SCVWD ID: 07S1E18G02F

UNION OIL SS #6231 ***602 W SAN CARLOS ST*** ***E 1/8 - 1/4 (0.161 mi.)*** ***H51*** ***85***
Database: LUST, Date of Government Version: 12/11/2017
Status: Completed - Case Closed
Global Id: T0608501532

UNOCAL #6231 ***602 W SAN CARLOS ST*** ***E 1/8 - 1/4 (0.161 mi.)*** ***H52*** ***89***
Database: LUST REG 2, Date of Government Version: 09/30/2004
Facility Status: Case Closed
date9: 4/20/2000

FIRE TRAINING CENTER ***245 S MONTGOMERY ST*** ***NE 1/8 - 1/4 (0.168 mi.)*** ***N55*** ***91***
Database: LUST SANTA CLARA, Date of Government Version: 03/03/2014
Database: LUST REG 2, Date of Government Version: 09/30/2004
Database: LUST, Date of Government Version: 12/11/2017
Status: Completed - Case Closed
Facility Status: Case Closed
Date Closed: 01/06/1997
Global Id: T0608557509
SCVWD ID: 07S1E18G07F

date9: 1/6/1997

KRALYEVICH PROPERTY ***696 AUZERAIS AVE*** ***ESE 1/8 - 1/4 (0.196 mi.)*** ***O71*** ***119***
Database: LUST SANTA CLARA, Date of Government Version: 03/03/2014
Database: LUST REG 2, Date of Government Version: 09/30/2004
Database: LUST, Date of Government Version: 12/11/2017
Status: Completed - Case Closed
Facility Status: Pollution Characterization
Date Closed: 10/26/2005
Global Id: T0608500814
SCVWD ID: 07S1E18K01F

EXXON STATION #7-353 ***598 W SAN CARLOS ST*** ***ENE 1/8 - 1/4 (0.197 mi.)*** ***R72*** ***126***
Database: LUST REG 2, Date of Government Version: 09/30/2004
Facility Status: Case Closed
date9: 8/2/1995

EXXON SERVICE STATIO ***598 W. SAN CARLOS AV*** ***ENE 1/8 - 1/4 (0.197 mi.)*** ***R74*** ***127***
Database: LUST SANTA CLARA, Date of Government Version: 03/03/2014
Database: LUST, Date of Government Version: 12/11/2017
Status: Completed - Case Closed
Date Closed: 08/02/1995
Global Id: T0608501108
SCVWD ID: 07S1E18G03F

CHEVRON #9-3093 ***395 BIRD AVE*** ***E 1/8 - 1/4 (0.212 mi.)*** ***P80*** ***134***
Database: LUST REG 2, Date of Government Version: 09/30/2004
Facility Status: Remedial action (cleanup) Underway

BIRD AVENUE CHEVRON ***395 BIRD AV*** ***E 1/8 - 1/4 (0.212 mi.)*** ***P82*** ***138***
Database: LUST SANTA CLARA, Date of Government Version: 03/03/2014
Database: LUST, Date of Government Version: 12/11/2017
Status: Completed - Case Closed
Date Closed: 07/15/2011
Global Id: T0608500380
SCVWD ID: 07S1E18K02F

DARIANO & SONS ***638 AUZERAIS AVE.*** ***ESE 1/8 - 1/4 (0.231 mi.)*** ***W98*** ***202***
Database: LUST SANTA CLARA, Date of Government Version: 03/03/2014
Database: LUST REG 2, Date of Government Version: 09/30/2004
Database: LUST, Date of Government Version: 12/11/2017
Status: Open - Verification Monitoring
Facility Status: Pollution Characterization
Global Id: T0608500495
SCVWD ID: 07S1E18K03F

RADIATOR DOCTOR THE ***534 PARK*** ***NE 1/4 - 1/2 (0.269 mi.)*** ***Y109*** ***230***
Database: LUST REG 2, Date of Government Version: 09/30/2004
Database: LUST, Date of Government Version: 12/11/2017
Status: Completed - Case Closed
Facility Status: Case Closed
Global Id: T0608501433
date9: 10/3/1995

THE RADIATOR DOCTOR 534 PARK AVE NE 1/4 - 1/2 (0.269 mi.) Y110 233
Database: LUST SANTA CLARA, Date of Government Version: 03/03/2014
Date Closed: 10/03/1995
SCVWD ID: 07S1E18G05F

SAN JOSE CLEANERS ***507 W CARLOS*** ***ENE 1/4 - 1/2 (0.280 mi.)*** ***X113*** ***235***
Database: LUST SANTA CLARA, Date of Government Version: 03/03/2014
Database: LUST REG 2, Date of Government Version: 09/30/2004
Database: LUST, Date of Government Version: 12/11/2017

Status: Completed - Case Closed
Facility Status: Case Closed
Date Closed: 07/02/1991
Global Id: T0608501164
SCVWD ID: 07S1E18H05F
date9: 7/2/1991

PG&E SUBSTATION A ***17 OTTERSON ST*** ***NNE 1/4 - 1/2 (0.284 mi.)*** ***115*** ***245***
Database: LUST REG 2, Date of Government Version: 09/30/2004
Facility Status: Case Closed
date9: 7/31/2001

APEX MARBLE INC ***806 W HOME ST*** ***S 1/4 - 1/2 (0.286 mi.)*** ***116*** ***246***
Database: LUST SANTA CLARA, Date of Government Version: 03/03/2014
Database: LUST REG 2, Date of Government Version: 09/30/2004
Database: LUST, Date of Government Version: 12/11/2017
Status: Completed - Case Closed
Facility Status: Case Closed
Date Closed: 01/05/1995
Global Id: T0608523819
SCVWD ID: 07S1E18P03F
date9: 1/5/1995

PG & E SUBSTATION A ***17 OTTERSON*** ***NNE 1/4 - 1/2 (0.287 mi.)*** ***117*** ***254***
Database: LUST, Date of Government Version: 12/11/2017
Status: Completed - Case Closed
Global Id: T0608521441

NATIONAL RAILROAD PA ***510 W SAN FERNANDO S*** ***NNE 1/4 - 1/2 (0.350 mi.)*** ***AA118*** ***256***
Database: LUST SANTA CLARA, Date of Government Version: 03/03/2014
Database: LUST REG 2, Date of Government Version: 09/30/2004
Database: LUST, Date of Government Version: 12/11/2017
Status: Completed - Case Closed
Facility Status: Case Closed
Date Closed: 03/30/1992
Global Id: T0608500278
SCVWD ID: 07S1E18B01F
date9: 3/30/1992

SAN JOSE ARENA PG & 90 MONTGOMERY ST N NNE 1/4 - 1/2 (0.359 mi.) AA123 270
Database: LUST REG 2, Date of Government Version: 09/30/2004
Database: LUST, Date of Government Version: 12/11/2017
Status: Completed - Case Closed
Facility Id: 43-2159
Facility Status: Case Closed
Global Id: T0608501983
date9: 10/1/1997

SAN JOSE ARENA (GIES ***80 N MONTGOMERY*** ***NNE 1/4 - 1/2 (0.370 mi.)*** ***AA124*** ***272***
Database: LUST SANTA CLARA, Date of Government Version: 03/03/2014
Date Closed: 04/09/1997
SCVWD ID: 07S1E07Q14F

AUTOMATIC CAR WASH ***77 MONTGOMERY*** ***NNE 1/4 - 1/2 (0.371 mi.)*** ***AD125*** ***272***
Database: LUST SANTA CLARA, Date of Government Version: 03/03/2014
Database: LUST REG 2, Date of Government Version: 09/30/2004
Database: LUST, Date of Government Version: 12/11/2017
Status: Completed - Case Closed
Facility Status: Case Closed
Date Closed: 11/02/1995

Global Id: T0608500198
SCVWD ID: 07S1E18B03F
date9: 11/2/1995

GEM PROPERTY ***481 AUZERAIS AVE*** ***E 1/4 - 1/2 (0.372 mi.)*** ***AE126*** ***276***
Database: LUST SANTA CLARA, Date of Government Version: 03/03/2014
Database: LUST REG 2, Date of Government Version: 09/30/2004
Database: LUST, Date of Government Version: 12/11/2017
Status: Completed - Case Closed
Facility Status: Case Closed
Date Closed: 04/24/1991
Global Id: T0608500672
SCVWD ID: 07S1E18H03F
date9: 4/24/1991

GOLDEEN'S WAREHOUSE ***479 AUZERAIS AVE*** ***ENE 1/4 - 1/2 (0.375 mi.)*** ***AE127*** ***278***
Database: LUST SANTA CLARA, Date of Government Version: 03/03/2014
Database: LUST REG 2, Date of Government Version: 09/30/2004
Database: LUST, Date of Government Version: 12/11/2017
Status: Completed - Case Closed
Facility Status: Case Closed
Date Closed: 01/07/1991
Global Id: T0608500685
SCVWD ID: 07S1E18H04F
date9: 1/7/1991

SAN JOSE ARENA JULIA 70-90 MONTGOMERY N NNE 1/4 - 1/2 (0.387 mi.) AD132 304
Database: LUST REG 2, Date of Government Version: 09/30/2004
Database: LUST, Date of Government Version: 12/11/2017
Status: Completed - Case Closed
Facility Id: 43-2213
Facility Status: Case Closed
Global Id: T0608502031
date9: 4/9/1997

STATE RADIATOR SJ RE ***331 GIFFORD AVE*** ***ENE 1/4 - 1/2 (0.392 mi.)*** ***AG133*** ***306***
Database: LUST SANTA CLARA, Date of Government Version: 03/03/2014
Database: LUST REG 2, Date of Government Version: 09/30/2004
Database: LUST, Date of Government Version: 12/11/2017
Status: Completed - Case Closed
Facility Id: 43-1398
Facility Status: Case Closed
Date Closed: 06/27/1995
Global Id: T0608501373
SCVWD ID: 07S1E18H01F
date9: 6/27/1995

BAILEY PROPERTY 437 W SAN CARLOS ST. ENE 1/4 - 1/2 (0.407 mi.) 136 312
Database: LUST, Date of Government Version: 12/11/2017
Status: Completed - Case Closed
Global Id: T10000008303

DERBY FOOD SERVICE ***55 SUNOL ST*** ***NNW 1/4 - 1/2 (0.413 mi.)*** ***138*** ***317***
Database: LUST SANTA CLARA, Date of Government Version: 03/03/2014
Database: LUST REG 2, Date of Government Version: 09/30/2004
Database: LUST, Date of Government Version: 12/11/2017
Status: Completed - Case Closed
Facility Status: Case Closed
Date Closed: 01/02/1991

Global Id: T0608500508
SCVWD ID: 07S1E18C01F
date9: 1/2/1991

SAN JOSE ARENA (RITC ***60 N MONTGOMERY ST*** ***NNE 1/4 - 1/2 (0.416 mi.)*** ***AD140*** ***322***
Database: LUST SANTA CLARA, Date of Government Version: 03/03/2014
Date Closed: 04/09/1997
SCVWD ID: 07S1E07Q13F

CENTER COMMUNICATION 455-9 AUZERAIS AVE ENE 1/4 - 1/2 (0.434 mi.) AG147 351
Database: LUST SANTA CLARA, Date of Government Version: 03/03/2014
Database: LUST REG 2, Date of Government Version: 09/30/2004
Database: LUST, Date of Government Version: 12/11/2017
Status: Completed - Case Closed
Facility Status: Case Closed
Date Closed: 03/19/1996
Global Id: T0608500318
SCVWD ID: 07S1E18H06F
date9: 3/19/1996

SCV PARAMEDICS SJ AM ***58 AUTUMN ST N*** ***NNE 1/4 - 1/2 (0.440 mi.)*** ***AI148*** ***352***
Database: LUST REG 2, Date of Government Version: 09/30/2004
Database: LUST, Date of Government Version: 12/11/2017
Status: Completed - Case Closed
Facility Id: 43-0072
Facility Status: Case Closed
Global Id: T0608500140
date9: 4/9/1997

SAN JOSE FIRE SEARCH ***454 AUZERAIS AVE*** ***ENE 1/4 - 1/2 (0.441 mi.)*** ***AJ149*** ***354***
Database: LUST REG 2, Date of Government Version: 09/30/2004
Facility Id: 43-2029
Facility Status: Case Closed
date9: 7/16/1997

CSJ FIRE STATION #30 ***454 AUZERAIS AV*** ***ENE 1/4 - 1/2 (0.441 mi.)*** ***AJ150*** ***356***
Database: LUST SANTA CLARA, Date of Government Version: 03/03/2014
Database: LUST, Date of Government Version: 12/11/2017
Status: Completed - Case Closed
Date Closed: 09/05/2007
Date Closed: 07/16/1997
Global Id: T0608559587
Global Id: T0608501867
Global Id: T0608568177
SCVWD ID: 07S1E18H08F
SCVWD ID: 07S1E18H07F

DEL MONTE PLANT 51 ***50 BUSH ST*** ***N 1/4 - 1/2 (0.443 mi.)*** ***AK152*** ***362***
Database: LUST REG 2, Date of Government Version: 09/30/2004
Facility Status: Case Closed
date9: 9/6/1995

DEL MONTE PLANT #51 ***50 BUSH*** ***N 1/4 - 1/2 (0.443 mi.)*** ***AK153*** ***363***
Database: LUST SANTA CLARA, Date of Government Version: 03/03/2014
Database: LUST, Date of Government Version: 12/11/2017
Status: Completed - Case Closed
Date Closed: 09/06/1995
Global Id: T0608500504
SCVWD ID: 07S1E18C02F

MASTORA PROPERTY ***136 RACE ST*** ***WNW 1/4 - 1/2 (0.444 mi.)*** ***154*** ***365***
Database: LUST SANTA CLARA, Date of Government Version: 03/03/2014
Database: LUST REG 2, Date of Government Version: 09/30/2004
Database: LUST, Date of Government Version: 12/11/2017

Status: Completed - Case Closed
Facility Status: Case Closed
Date Closed: 05/07/1999
Global Id: T0608502391
SCVWD ID: 07S1E18D01F
date9: 5/7/1999

YELLOW CAB COMPANY ***615 BIRD AVE*** ***SE 1/4 - 1/2 (0.451 mi.)*** ***155*** ***367***
Database: LUST SANTA CLARA, Date of Government Version: 03/03/2014
Database: LUST REG 2, Date of Government Version: 09/30/2004
Database: LUST, Date of Government Version: 12/11/2017
Status: Completed - Case Closed
Facility Status: Case Closed
Date Closed: 08/04/2000
Global Id: T0608501845
SCVWD ID: 07S1E18R01F
date9: 8/4/2000

VITALE AUTO BODY ***52 AUTUMN*** ***NNE 1/4 - 1/2 (0.460 mi.)*** ***AI160*** ***373***
Database: LUST REG 2, Date of Government Version: 09/30/2004
Database: LUST, Date of Government Version: 12/11/2017
Status: Completed - Case Closed
Facility Id: 43-1611
Facility Status: Case Closed
Global Id: T0608501566
date9: 7/19/1991

VITALE BODY SHOP 52 S AUTUMN ST NNE 1/4 - 1/2 (0.460 mi.) AI161 375
Database: LUST SANTA CLARA, Date of Government Version: 03/03/2014
Database: LUST, Date of Government Version: 12/11/2017
Status: Completed - Case Closed
Date Closed: 07/26/1991
Global Id: T0608595685
SCVWD ID: 07S1E18B02F

VITALE BODY SHOP ***52 S AUTUMN ST*** ***NNE 1/4 - 1/2 (0.460 mi.)*** ***AI162*** ***376***
Database: LUST REG 2, Date of Government Version: 09/30/2004
Facility Status: Case Closed
date9: 7/26/1991

SAN JOSE GLASS COMPA ***425 AUZERAIS*** ***ENE 1/4 - 1/2 (0.470 mi.)*** ***AJ166*** ***379***
Database: LUST SANTA CLARA, Date of Government Version: 03/03/2014
Database: LUST REG 2, Date of Government Version: 09/30/2004
Database: LUST, Date of Government Version: 12/11/2017
Status: Completed - Case Closed
Facility Status: Post remedial action monitoring
Date Closed: 12/22/2011
Global Id: T0608501756
SCVWD ID: 07S1E17E01F

DIAMOND CLEANERS ***398 W SAN CARLOS*** ***NE 1/4 - 1/2 (0.499 mi.)*** ***AL167*** ***388***
Database: LUST SANTA CLARA, Date of Government Version: 03/03/2014
Database: LUST REG 2, Date of Government Version: 09/30/2004
Database: LUST, Date of Government Version: 12/11/2017
Status: Completed - Case Closed
Facility Status: Case Closed
Date Closed: 10/17/1990
Global Id: T0608500511
SCVWD ID: 07S1E18H02F

EXECUTIVE SUMMARY

date9: 10/17/1990

SLIC: Cleanup Program Sites (CPS; also known as Site Cleanups [SC] and formerly known as Spills, Leaks, Investigations, and Cleanups [SLIC] sites) included in GeoTracker. GeoTracker is the Water Boards data management system for sites that impact, or have the potential to impact, water quality in California, with emphasis on groundwater.

A review of the SLIC list, as provided by EDR, has revealed that there are 17 SLIC sites within approximately 0.5 miles of the target property.

Equal/Higher Elevation	Address	Direction / Distance	Map ID	Page
OHLONE - BLOCK C Database: SLIC, Date of Government Version: 12/11/2017 Facility Status: Open - Active Global Id: T10000008922	861 AUZERIAS AVENUE	SW 1/8 - 1/4 (0.223 mi.)	T87	168
CHEVRON TRAINING CEN Database: SLIC REG 2, Date of Government Version: 09/30/2004 Facility Id: 43S0525	455 SUNOL ST	SSW 1/4 - 1/2 (0.275 mi.)	Z111	233
MOTOR BODY TOWING Database: SLIC, Date of Government Version: 12/11/2017 Facility Status: Completed - Case Closed Global Id: T0608591653	***455 SUNOL ST***	***SSW 1/4 - 1/2 (0.275 mi.)***	***Z112***	***234***

Lower Elevation	Address	Direction / Distance	Map ID	Page
SAN JOSE MIDTOWN DEV Database: SLIC, Date of Government Version: 12/11/2017 Facility Status: Open - Active Global Id: T10000008881	777 W. SAN CARLOS	W 0 - 1/8 (0.043 mi.)	C12	20
SAN CARLOS SITE Database: SLIC REG 2, Date of Government Version: 09/30/2004 Facility Id: 43S0760	***860 SAN CARLOS ST W***	***WSW 1/8 - 1/4 (0.143 mi.)***	***J37***	***59***
OHLONE PROJECT - RAI Database: SLIC, Date of Government Version: 12/11/2017 Facility Status: Completed - Case Closed Global Id: T0608591681	860 W SAN CARLOS ST	WSW 1/8 - 1/4 (0.143 mi.)	J38	59
OHLONE - BLOCK A Database: SLIC, Date of Government Version: 12/11/2017 Facility Status: Open - Assessment & Interim Remedial Action Global Id: T10000008644	860 WEST SAN CARLOS	WSW 1/8 - 1/4 (0.143 mi.)	J39	60
OHLONE - BLOCK B Database: SLIC, Date of Government Version: 12/11/2017 Facility Status: Open - Active Global Id: T10000008921	345 SUNOL STREET	SW 1/8 - 1/4 (0.149 mi.)	41	72
K N T V Database: SLIC, Date of Government Version: 12/11/2017 Facility Status: Completed - Case Closed Global Id: SL0608543397	***645 PARK AVE***	***NNE 1/8 - 1/4 (0.161 mi.)***	***M49***	***78***
PLANT #3 Database: SLIC, Date of Government Version: 12/11/2017	***801 AUZERAIS AVE***	***S 1/8 - 1/4 (0.185 mi.)***	***Q65***	***107***

Facility Status: Completed - Case Closed Global Id: T0608512274				
830 AUZERAIS DEVELOP Database: SLIC, Date of Government Version: 12/11/2017 Facility Status: Open - Assessment & Interim Remedial Action Global Id: T10000010282	830 AUZERAIS AVE	SSW 1/8 - 1/4 (0.207 mi.)	Q78	133
AMTRAK Database: SLIC, Date of Government Version: 12/11/2017 Facility Status: Open - Remediation Global Id: SL0608582748	***65 CAHILL ST***	***NNE 1/4 - 1/2 (0.385 mi.)***	***AD130***	***299***
PERRUCCI PROPERTIES Database: SLIC REG 2, Date of Government Version: 09/30/2004 Database: SLIC, Date of Government Version: 12/11/2017 Facility Status: Open - Eligible for Closure Facility Id: 43S0528 Global Id: T0608591654	53 MONTGOMERY S	NNE 1/4 - 1/2 (0.420 mi.)	AD141	322
MARIAN JOHNSON Database: SLIC REG 2, Date of Government Version: 09/30/2004 Facility Id: 43S0447	59 SUTUM ST S	NNE 1/4 - 1/2 (0.429 mi.)	AI146	350
DEL MONTE PLANT 51 Database: SLIC REG 2, Date of Government Version: 09/30/2004 Facility Id: 43S0956	50 BUSH	N 1/4 - 1/2 (0.443 mi.)	AK151	362
DEL MONTE PLANT #51 Database: SLIC, Date of Government Version: 12/11/2017 Facility Status: Open - Inactive Global Id: T0608591714	***50 BUSH***	***N 1/4 - 1/2 (0.443 mi.)***	***AK153***	***363***
PARK DELMAS AND FILI Database: SLIC, Date of Government Version: 12/11/2017 Facility Status: Open - Remediation Global Id: T10000009960	PARK AVE AND WEST SA	ENE 1/4 - 1/2 (0.455 mi.)	AL157	370

HIST LUST: A listing of open and closed leaking underground storage tanks. This listing is no longer updated by the county. Leaking underground storage tanks are now handled by the Department of Environmental Health.

A review of the HIST LUST list, as provided by EDR, and dated 03/29/2005 has revealed that there are 43 HIST LUST sites within approximately 0.5 miles of the target property.

Equal/Higher Elevation	Address	Direction / Distance	Map ID	Page
FLOOR SERVICE SUPPLY SCVWD ID: 07S1E18L01 SCVWD ID: 07S1E18L07	***861 AUZERAIS AVE***	***SW 1/8 - 1/4 (0.223 mi.)***	***T86***	***156***
C & M SERVICE SCVWD ID: 07S1E18M04	***1098 SAN CARLOS***	***W 1/8 - 1/4 (0.229 mi.)***	***V95***	***184***
LEVIN PROPERTY SCVWD ID: 07S1E18L03	***350 LINCOLN***	***WSW 1/4 - 1/2 (0.256 mi.)***	***S108***	***228***
MOTOR BODY TOWING SCVWD ID: 07S1E18L05	***455 SUNOL ST***	***SSW 1/4 - 1/2 (0.275 mi.)***	***Z112***	***234***
O.C. MCDONALD	***1150 SAN CARLOS***	***WSW 1/4 - 1/2 (0.283 mi.)***	***114***	***239***

SCVWD ID: 07S1E18M05				
BUCKLES-SMITH	***801 SAVAKER ST***	***SSW 1/4 - 1/2 (0.354 mi.)***	***AB119***	***260***
SCVWD ID: 07S1E18P04				
JOHN'S TUNE-UP C/O A	***1295 W SAN CARLOS ST***	***W 1/4 - 1/2 (0.378 mi.)***	***AF129***	***297***
SCVWD ID: 07S1E18E01				
ELECTRICAL DISTRIBUT	***1135 AUZERAIS ST***	***WSW 1/4 - 1/2 (0.396 mi.)***	***AC135***	***310***
SCVWD ID: 07S1E18M02				
ALL AMERICAN INSULAT	***870 SAVAKER ST***	***SSW 1/4 - 1/2 (0.423 mi.)***	***142***	***323***
SCVWD ID: 07S1E18P01				
REED & GRAHAM	***690 SUNOL ST***	***S 1/4 - 1/2 (0.427 mi.)***	***AH144***	***349***
SCVWD ID: 07S1E18P02				
SCVWD ID: 07S1E18P05				
FORMER SEARS PROPERT	***1350 W SAN CARLOS ST***	***W 1/4 - 1/2 (0.459 mi.)***	***AM159***	***371***
SCVWD ID: 07S1E18M01				
MARK MORRIS TIRES	***1353 W SAN CARLOS ST***	***W 1/4 - 1/2 (0.468 mi.)***	***AM164***	***377***
SCVWD ID: 07S1E18E02				

Lower Elevation	Address	Direction / Distance	Map ID	Page
INDEPENDENT SCISSOR	***236 MCEVOY***	***NNW 0 - 1/8 (0.054 mi.)***	***B13***	***21***
SCVWD ID: 07S1E18G06				
CHEIM LUMBER COMPANY	***800 SAN CARLOS***	***WSW 0 - 1/8 (0.058 mi.)***	***C16***	***28***
SCVWD ID: 07S1E18L04				
SCVWD ID: 07S1E18L06				
ORCHARD SUPPLY HARDW	***720 W SAN CARLOS***	***ESE 0 - 1/8 (0.094 mi.)***	***G22***	***32***
SCVWD ID: 07S1E18G01				
CLOUDBURST CAR WASH	***695 SAN CARLOS ST***	***ENE 0 - 1/8 (0.119 mi.)***	***H32***	***52***
SCVWD ID: 07S1E18G04				
SAN CARLOS SITE	***860 SAN CARLOS ST W***	***WSW 1/8 - 1/4 (0.143 mi.)***	***J37***	***59***
SCVWD ID: 07S1E18L02				
RUSH ROOFING	***777 PARK***	***N 1/8 - 1/4 (0.152 mi.)***	***K42***	***73***
SCVWD ID: 07S1E18F01				
UNOCAL #6231	***602 W SAN CARLOS ST***	***E 1/8 - 1/4 (0.161 mi.)***	***H52***	***89***
SCVWD ID: 07S1E18G02				
FIRE TRAINING CENTER	***245 S MONTGOMERY ST***	***NE 1/8 - 1/4 (0.168 mi.)***	***N55***	***91***
SCVWD ID: 07S1E18G07				
KRALYEVICH PROPERTY	***696 AUZERAIS AVE***	***ESE 1/8 - 1/4 (0.196 mi.)***	***O71***	***119***
SCVWD ID: 07S1E18K01				
EXXON STATION #7-353	***598 W SAN CARLOS ST***	***ENE 1/8 - 1/4 (0.197 mi.)***	***R72***	***126***
SCVWD ID: 07S1E18G03				
CHEVRON #9-3093	***395 BIRD AVE***	***E 1/8 - 1/4 (0.212 mi.)***	***P80***	***134***
SCVWD ID: 07S1E18K02				
DARIANO & SONS	***638 AUZERAIS AVE.***	***ESE 1/8 - 1/4 (0.231 mi.)***	***W98***	***202***
SCVWD ID: 07S1E18K03				
RADIATOR DOCTOR THE	***534 PARK***	***NE 1/4 - 1/2 (0.269 mi.)***	***Y109***	***230***
SCVWD ID: 07S1E18G05				
SAN JOSE CLEANERS	***507 W CARLOS***	***ENE 1/4 - 1/2 (0.280 mi.)***	***X113***	***235***

SCVWD ID: 07S1E18H05				
PG&E SUBSTATION A SCVWD ID: 07S1E18B05	***17 OTTERSON ST***	***NNE 1/4 - 1/2 (0.284 mi.)***	***115***	***245***
APEX MARBLE INC SCVWD ID: 07S1E18P03	***806 W HOME ST***	***S 1/4 - 1/2 (0.286 mi.)***	***116***	***246***
NATIONAL RAILROAD PA SCVWD ID: 07S1E18B01	***510 W SAN FERNANDO S***	***NNE 1/4 - 1/2 (0.350 mi.)***	***AA118***	***256***
SAN JOSE ARENA (GIES SCVWD ID: 07S1E07Q14	***80 N MONTGOMERY***	***NNE 1/4 - 1/2 (0.370 mi.)***	***AA124***	***272***
AUTOMATIC CAR WASH SCVWD ID: 07S1E18B03	***77 MONTGOMERY***	***NNE 1/4 - 1/2 (0.371 mi.)***	***AD125***	***272***
GEM PROPERTY SCVWD ID: 07S1E18H03	***481 AUZERAIS AVE***	***E 1/4 - 1/2 (0.372 mi.)***	***AE126***	***276***
GOLDEEN'S WAREHOUSE SCVWD ID: 07S1E18H04	***479 AUZERAIS AVE***	***ENE 1/4 - 1/2 (0.375 mi.)***	***AE127***	***278***
STATE RADIATOR (SJ R SCVWD ID: 07S1E18H01	331 GIFFORD AVE	ENE 1/4 - 1/2 (0.392 mi.)	AG134	310
DERBY FOOD SERVICE SCVWD ID: 07S1E18C01	***55 SUNOL ST***	***NNW 1/4 - 1/2 (0.413 mi.)***	***138***	***317***
SAN JOSE ARENA (RITC SCVWD ID: 07S1E07Q13	***60 N MONTGOMERY ST***	***NNE 1/4 - 1/2 (0.416 mi.)***	***AD140***	***322***
SAN JOSE FIRE SEARCH SCVWD ID: 07S1E18H07 SCVWD ID: 07S1E18H08	***454 AUZERAIS AVE***	***ENE 1/4 - 1/2 (0.441 mi.)***	***AJ149***	***354***
DEL MONTE PLANT 51 SCVWD ID: 07S1E18C02	***50 BUSH ST***	***N 1/4 - 1/2 (0.443 mi.)***	***AK152***	***362***
MASTORA PROPERTY SCVWD ID: 07S1E18D01	***136 RACE ST***	***WNW 1/4 - 1/2 (0.444 mi.)***	***154***	***365***
YELLOW CAB COMPANY SCVWD ID: 07S1E18R01	***615 BIRD AVE***	***SE 1/4 - 1/2 (0.451 mi.)***	***155***	***367***
VITALE BODY SHOP SCVWD ID: 07S1E18B02	***52 S AUTUMN ST***	***NNE 1/4 - 1/2 (0.460 mi.)***	***AI162***	***376***
SAN JOSE GLASS COMPA SCVWD ID: 07S1E17E01	***425 AUZERAIS***	***ENE 1/4 - 1/2 (0.470 mi.)***	***AJ166***	***379***
DIAMOND CLEANERS SCVWD ID: 07S1E18H02	***398 W SAN CARLOS***	***NE 1/4 - 1/2 (0.499 mi.)***	***AL167***	***388***

State and tribal registered storage tank lists

UST: The Underground Storage Tank database contains registered USTs. USTs are regulated under Subtitle I of the Resource Conservation and Recovery Act (RCRA). The data come from the State Water Resources Control Board's Hazardous Substance Storage Container Database.

A review of the UST list, as provided by EDR, has revealed that there are 2 UST sites within approximately 0.25 miles of the target property.

EXECUTIVE SUMMARY

Lower Elevation	Address	Direction / Distance	Map ID	Page
SAN CARLOS UNION	***602 W SAN CARLOS ST***	***E 1/8 - 1/4 (0.161 mi.)***	***H50***	***82***
Database: UST, Date of Government Version: 12/11/2017 Facility Id: FA0264303 Facility Id: 401242				
BIRD AVENUE CHEVRON	395 BIRD AV	ESE 1/8 - 1/4 (0.200 mi.)	P76	132
Database: UST, Date of Government Version: 12/11/2017				

AST: A listing of aboveground storage tank petroleum storage tank locations.

A review of the AST list, as provided by EDR, and dated 07/06/2016 has revealed that there are 3 AST sites within approximately 0.25 miles of the target property.

Lower Elevation	Address	Direction / Distance	Map ID	Page
HERTZ EQUIPMENT RENT	800 W. SAN CARLOS ST	WSW 0 - 1/8 (0.058 mi.)	C14	23
CALTRAIN-SAN JOSE ME	669 PARK AVENUE	NNE 1/8 - 1/4 (0.158 mi.)	M45	76
CITY OF SAN JOSE - B	***255 S MONTGOMERY ST***	***NE 1/8 - 1/4 (0.164 mi.)***	***N54***	***90***

State and tribal voluntary cleanup sites

VCP: Contains low threat level properties with either confirmed or unconfirmed releases and the project proponents have request that DTSC oversee investigation and/or cleanup activities and have agreed to provide coverage for DTSC's costs.

A review of the VCP list, as provided by EDR, and dated 10/30/2017 has revealed that there are 2 VCP sites within approximately 0.5 miles of the target property.

Equal/Higher Elevation	Address	Direction / Distance	Map ID	Page
FORMER WEST COAST RE	***1131 AUZERAIS AVENUE***	***WSW 1/4 - 1/2 (0.358 mi.)***	***AC121***	***263***
Status: Certified O&M - Land Use Restrictions Only Facility Id: 60000795				

Lower Elevation	Address	Direction / Distance	Map ID	Page
LAUREL GROVE FAMILY	***298 LAUREL GROVE LAN***	***N 1/8 - 1/4 (0.177 mi.)***	***K63***	***103***
Status: No Further Action Facility Id: 60002378				

State and tribal Brownfields sites

BROWNFIELDS: A listing of sites the SWRCB considers to be Brownfields since these are sites have come to them through the MOA Process.

A review of the BROWNFIELDS list, as provided by EDR, and dated 09/21/2017 has revealed that there are 3 BROWNFIELDS sites within approximately 0.5 miles of the target property.

Lower Elevation	Address	Direction / Distance	Map ID	Page
K N T V	***645 PARK AVE***	***NNE 1/8 - 1/4 (0.161 mi.)***	***M49***	***78***

EXECUTIVE SUMMARY

Lower Elevation	Address	Direction / Distance	Map ID	Page
DEL MONTE PLANT #3	***801 AUZERAIS AVENUE***	***S 1/8 - 1/4 (0.185 mi.)***	***Q66***	***109***
DIRIDON CALTRAIN STA	65 CAHILL STREET	NNE 1/4 - 1/2 (0.385 mi.)	AD131	303

ADDITIONAL ENVIRONMENTAL RECORDS

Local Brownfield lists

US BROWNFIELDS: The EPA's listing of Brownfields properties from the Cleanups in My Community program, which provides information on Brownfields properties for which information is reported back to EPA, as well as areas served by Brownfields grant programs.

A review of the US BROWNFIELDS list, as provided by EDR, and dated 08/21/2017 has revealed that there are 2 US BROWNFIELDS sites within approximately 0.5 miles of the target property.

Equal/Higher Elevation	Address	Direction / Distance	Map ID	Page
716 SUNSOL STREET	716 SUNSOL STREET	S 1/4 - 1/2 (0.414 mi.)	AH139	319

Lower Elevation	Address	Direction / Distance	Map ID	Page
830 AUZERAIS STREET	830 AUZERAIS STREET	SSW 1/8 - 1/4 (0.189 mi.)	Q69	115

Local Lists of Hazardous waste / Contaminated Sites

HIST Cal-Sites: Formerly known as ASPIS, this database contains both known and potential hazardous substance sites. The source is the California Department of Toxic Substance Control. No longer updated by the state agency. It has been replaced by ENVIROSTOR.

A review of the HIST Cal-Sites list, as provided by EDR, and dated 08/08/2005 has revealed that there is 1 HIST Cal-Sites site within approximately 1 mile of the target property.

Lower Elevation	Address	Direction / Distance	Map ID	Page
SAN JOSE SPORTS AREN	***525 WEST SANTA CLARA***	***N 1/2 - 1 (0.659 mi.)***	***171***	***404***

Local Lists of Registered Storage Tanks

SWEEPS UST: Statewide Environmental Evaluation and Planning System. This underground storage tank listing was updated and maintained by a company contacted by the SWRCB in the early 1990's. The listing is no longer updated or maintained. The local agency is the contact for more information on a site on the SWEEPS list.

A review of the SWEEPS UST list, as provided by EDR, and dated 06/01/1994 has revealed that there are 13 SWEEPS UST sites within approximately 0.25 miles of the target property.

Equal/Higher Elevation	Address	Direction / Distance	Map ID	Page
FLOOR SERVICE SUPPLY	***861 AUZERAIS AVE***	***SW 1/8 - 1/4 (0.223 mi.)***	***T86***	***156***

Comp Number: 401310				
CENTRAL CALIF INSULA	***405 SUNOL ST***	***SSW 1/8 - 1/4 (0.245 mi.)***	***T102***	***219***
Status: A Tank Status: A Comp Number: 401989				

Lower Elevation	Address	Direction / Distance	Map ID	Page
740 WEST SAN CARLOS,	***740 W SAN CARLOS ST***	***SSW 0 - 1/8 (0.028 mi.)***	***A7***	***13***
Status: A Tank Status: A Comp Number: 401850				
CHEIM LUMBER COMPANY	***800 SAN CARLOS***	***WSW 0 - 1/8 (0.058 mi.)***	***C16***	***28***
Comp Number: 402975				
ORCHARD SUPPLY HARDW	***720 W SAN CARLOS***	***ESE 0 - 1/8 (0.094 mi.)***	***G22***	***32***
Comp Number: 402339				
PARK AV STORM DRAIN	800 PARK AVE	NNW 0 - 1/8 (0.110 mi.)	E24	42
Status: A Tank Status: A Comp Number: 406946				
RUSH ROOFING	***777 PARK***	***N 1/8 - 1/4 (0.152 mi.)***	***K42***	***73***
Status: A Tank Status: A Comp Number: 402579				
SAN CARLOS UNION	***602 W SAN CARLOS ST***	***E 1/8 - 1/4 (0.161 mi.)***	***H50***	***82***
Status: A Tank Status: A Comp Number: 401242				
FIRE TRAINING CENTER	***245 S MONTGOMERY ST***	***NE 1/8 - 1/4 (0.168 mi.)***	***N55***	***91***
Status: A Tank Status: A Comp Number: 404569				
PLANT #3	***801 AUZERAIS AVE***	***S 1/8 - 1/4 (0.185 mi.)***	***Q65***	***107***
Comp Number: 403528				
CHEVRON #9-3093	***395 BIRD AVE***	***E 1/8 - 1/4 (0.212 mi.)***	***P80***	***134***
Status: A Tank Status: A Comp Number: 400883				
PACIFIC BELL (FUEL U	145 S MONTGOMERY ST	NNE 1/8 - 1/4 (0.227 mi.)	U91	179
Status: A Tank Status: A Comp Number: 402619				
DARIANO & SONS	***638 AUZERAIS AVE.***	***ESE 1/8 - 1/4 (0.231 mi.)***	***W98***	***202***
Comp Number: 401185				

EXECUTIVE SUMMARY

HIST UST: Historical UST Registered Database.

A review of the HIST UST list, as provided by EDR, and dated 10/15/1990 has revealed that there are 19 HIST UST sites within approximately 0.25 miles of the target property.

Equal/Higher Elevation	Address	Direction / Distance	Map ID	Page
BAGGESE BROTHERS SHE Facility Id: 00000038446	***1098 W SAN CARLOS ST***	***W 1/8 - 1/4 (0.229 mi.)***	***V93***	***181***
BOGGESE BROTHERS SHE Facility Id: 00000059587	1098 W SAN CARLOS ST	W 1/8 - 1/4 (0.229 mi.)	V94	182
CENTRAL CALIF INSULA Facility Id: 00000047880	***405 SUNOL ST***	***SSW 1/8 - 1/4 (0.245 mi.)***	***T102***	***219***

Lower Elevation	Address	Direction / Distance	Map ID	Page
THE BEST ELECTRICAL Facility Id: 00000060238	248 MCEVOY STREET	NNW 0 - 1/8 (0.038 mi.)	B10	19
INDEPENDENT SCISSOR Facility Id: 00000006021	226 MCEVOY ST	NNE 0 - 1/8 (0.075 mi.)	D17	29
CLOUDBURST CAR WASH Facility Id: 00000008518	695 W SAN CARLOS ST	ENE 0 - 1/8 (0.119 mi.)	H31	51
SCCTA - CENTRAL BUS Facility Id: 00000030003	***860 W. SAN CARLOS ST***	***WSW 1/8 - 1/4 (0.143 mi.)***	***J40***	***61***
UNION OIL SS 6231	602 WEST SAN CARLOS	E 1/8 - 1/4 (0.161 mi.)	H47	76
UNION OIL SS# 6231 Facility Id: 00000061394	602 W SAN CARLOS ST	E 1/8 - 1/4 (0.161 mi.)	H48	77
UNION OIL SS #6231 Facility Id: 00000021150	***602 W SAN CARLOS ST***	***E 1/8 - 1/4 (0.161 mi.)***	***H51***	***85***
FIRE TRAINING CENTER Facility Id: 00000042912	***245 S MONTGOMERY ST***	***NE 1/8 - 1/4 (0.168 mi.)***	***N55***	***91***
FIRE MAINT CITY OF S	***245 S MONTGOMERY ST***	***NE 1/8 - 1/4 (0.168 mi.)***	***N56***	***94***
PLANT #3 Facility Id: 00000000656	***801 AUZERAIS AVE***	***S 1/8 - 1/4 (0.185 mi.)***	***Q65***	***107***
DEL MONTE PLANT #3	***801 AUZERAIS AVENUE***	***S 1/8 - 1/4 (0.185 mi.)***	***Q66***	***109***
EXXON SERVICE STATIO Facility Id: 00000023965	***598 W. SAN CARLOS AV***	***ENE 1/8 - 1/4 (0.197 mi.)***	***R74***	***127***
93093 Facility Id: 00000062385	395 BIRD AVE	E 1/8 - 1/4 (0.212 mi.)	P79	133
DURHAM MEAT CO Facility Id: 00000028647	160 SUNOL ST	NNW 1/8 - 1/4 (0.219 mi.)	84	155
PACIFIC BELL Facility Id: 00000016372	***145 SOUTH MONTGOMERY***	***NNE 1/8 - 1/4 (0.227 mi.)***	***U89***	***174***
PACIFIC BELL N1-693	***145 S MONTGOMERY STR***	***NNE 1/8 - 1/4 (0.227 mi.)***	***U90***	***177***

EXECUTIVE SUMMARY

Local Land Records

DEED: The use of recorded land use restrictions is one of the methods the DTSC uses to protect the public from unsafe exposures to hazardous substances and wastes .

A review of the DEED list, as provided by EDR, and dated 12/04/2017 has revealed that there is 1 DEED site within approximately 0.5 miles of the target property.

Equal/Higher Elevation	Address	Direction / Distance	Map ID	Page
FORMER WEST COAST RE	***1131 AUZERAIS AVENUE***	***WSW 1/4 - 1/2 (0.358 mi.)***	***AC121***	***263***
Status: CERTIFIED O&M - LAND USE RESTRICTIONS ONLY				
Envirostor ID: 60000795				

Records of Emergency Release Reports

CHMIRS: The California Hazardous Material Incident Report System contains information on reported hazardous material incidents, i.e., accidental releases or spills. The source is the California Office of Emergency Services.

A review of the CHMIRS list, as provided by EDR, and dated 05/09/2017 has revealed that there is 1 CHMIRS site within approximately 0.001 miles of the target property.

Lower Elevation	Address	Direction / Distance	Map ID	Page
Not reported	697 WEST SAN CARLOS	0 - 1/8 (0.000 mi.)	A2	8
OES Incident Number: 120903				
Date Completed: 09-DEC-91				

Other Ascertainable Records

RCRA NonGen / NLR: RCRAInfo is EPA's comprehensive information system, providing access to data supporting the Resource Conservation and Recovery Act (RCRA) of 1976 and the Hazardous and Solid Waste Amendments (HSWA) of 1984. The database includes selective information on sites which generate, transport, store, treat and/or dispose of hazardous waste as defined by the Resource Conservation and Recovery Act (RCRA). Non-Generators do not presently generate hazardous waste.

A review of the RCRA NonGen / NLR list, as provided by EDR, and dated 09/13/2017 has revealed that there are 3 RCRA NonGen / NLR sites within approximately 0.25 miles of the target property.

Lower Elevation	Address	Direction / Distance	Map ID	Page
IONIZATION RESEARCH	***820 PARK AVE***	***NNW 1/8 - 1/4 (0.130 mi.)***	***E33***	***55***
WOODS VAN LINES INC	***733 AUZERAIS AVE***	***SE 1/8 - 1/4 (0.170 mi.)***	***O59***	***98***
AMERICAN DRUMS	***233 MONTGOMERY ST***	***NE 1/8 - 1/4 (0.173 mi.)***	***N60***	***99***

EXECUTIVE SUMMARY

FINDS: The Facility Index System contains both facility information and "pointers" to other sources of information that contain more detail. These include: RCRIS; Permit Compliance System (PCS); Aerometric Information Retrieval System (AIRS); FATES (FIFRA [Federal Insecticide Fungicide Rodenticide Act] and TSCA Enforcement System, FTTS [FIFRA/TSCA Tracking System]; CERCLIS; DOCKET (Enforcement Docket used to manage and track information on civil judicial enforcement cases for all environmental statutes); Federal Underground Injection Control (FURS); Federal Reporting Data System (FRDS); Surface Impoundments (SIA); TSCA Chemicals in Commerce Information System (CICS); PADS; RCRA-J (medical waste transporters/disposers); TRIS; and TSCA. The source of this database is the U.S. EPA/NTIS.

A review of the FINDS list, as provided by EDR, and dated 07/23/2017 has revealed that there is 1 FINDS site within approximately 0.001 miles of the target property.

Lower Elevation	Address	Direction / Distance	Map ID	Page
S & S WELDING	699 W SAN CARLOS ST	0 - 1/8 (0.000 mi.)	A3	9

CUPA Listings: A listing of sites included in the county's Certified Unified Program Agency database. California's Secretary for Environmental Protection established the unified hazardous materials and hazardous waste regulatory program as required by chapter 6.11 of the California Health and Safety Code. The Unified Program consolidates the administration, permits, inspections, and enforcement activities.

A review of the CUPA Listings list, as provided by EDR, has revealed that there are 22 CUPA Listings sites within approximately 0.25 miles of the target property.

Equal/Higher Elevation	Address	Direction / Distance	Map ID	Page
C & M SERVICE	***1098 SAN CARLOS***	***W 1/8 - 1/4 (0.229 mi.)***	***V95***	***184***
Database: CUPA SANTA CLARA, Date of Government Version: 11/14/2017				
LARRY'S FOREIGN & DO	332 LINCOLN AV	WSW 1/8 - 1/4 (0.229 mi.)	S97	201
Database: CUPA SANTA CLARA, Date of Government Version: 11/14/2017				

Lower Elevation	Address	Direction / Distance	Map ID	Page
S & S WELDING INC	***699 W SAN CARLOS ST***	***0 - 1/8 (0.000 mi.)***	***A1***	***8***
Database: CUPA SANTA CLARA, Date of Government Version: 11/14/2017				
VICENTE I HERNANDEZ	***205 DUPONT ST***	***N 0 - 1/8 (0.037 mi.)***	***B9***	***17***
Database: CUPA SANTA CLARA, Date of Government Version: 11/14/2017				
RAY'S AUTOMOTIVE SER	***244 MC EVOY ST***	***N 0 - 1/8 (0.039 mi.)***	***B11***	***20***
Database: CUPA SANTA CLARA, Date of Government Version: 11/14/2017				
NORHAUSEN INC	***782 PARK AVE STE 6***	***NNW 0 - 1/8 (0.101 mi.)***	***E23***	***41***
Database: CUPA SANTA CLARA, Date of Government Version: 11/14/2017				
WILLIAMS PARTY RENTA	***845 PARK AV***	***NW 1/8 - 1/4 (0.139 mi.)***	***I35***	***58***
Database: CUPA SANTA CLARA, Date of Government Version: 11/14/2017				
WILLIAMS PARTY RENTA	***850 PARK AV***	***NW 1/8 - 1/4 (0.154 mi.)***	***I43***	***75***
Database: CUPA SANTA CLARA, Date of Government Version: 11/14/2017				
SAN CARLOS UNION	***602 W SAN CARLOS ST***	***E 1/8 - 1/4 (0.161 mi.)***	***H50***	***82***
Database: CUPA SANTA CLARA, Date of Government Version: 11/14/2017				
ROSS TIRE & AUTOMOTI	***741 AUZERAIS AV***	***SE 1/8 - 1/4 (0.162 mi.)***	***L53***	***89***
Database: CUPA SANTA CLARA, Date of Government Version: 11/14/2017				
CITY OF SAN JOSE - B	***255 S MONTGOMERY ST***	***NE 1/8 - 1/4 (0.164 mi.)***	***N54***	***90***
Database: CUPA SANTA CLARA, Date of Government Version: 11/14/2017				
ORCHARD SUPPLY HARDW	377 ROYAL ST	ESE 1/8 - 1/4 (0.173 mi.)	P62	103
Database: CUPA SANTA CLARA, Date of Government Version: 11/14/2017				

EXECUTIVE SUMMARY

Lower Elevation	Address	Direction / Distance	Map ID	Page
KELLY-MOORE PAINT CO	***710 AUZERAIS AV***	***SE 1/8 - 1/4 (0.180 mi.)***	***O64***	***107***
Database: CUPA SANTA CLARA, Date of Government Version: 11/14/2017				
GIC CAR CLINIC INC	***375 BIRD AVE***	***E 1/8 - 1/4 (0.186 mi.)***	***P68***	***114***
Database: CUPA SANTA CLARA, Date of Government Version: 11/14/2017				
MOTO GUILD SILICON V	682 AUZERIAS AV	ESE 1/8 - 1/4 (0.201 mi.)	77	133
Database: CUPA SANTA CLARA, Date of Government Version: 11/14/2017				
BIRD AVENUE CHEVRON	***395 BIRD AV***	***E 1/8 - 1/4 (0.212 mi.)***	***P82***	***138***
Database: CUPA SANTA CLARA, Date of Government Version: 11/14/2017				
KS CALIFORNIA AUTO B	***575 W SAN CARLOS***	***ENE 1/8 - 1/4 (0.223 mi.)***	***R88***	***169***
Database: CUPA SANTA CLARA, Date of Government Version: 11/14/2017				
PACIFIC BELL	***145 SOUTH MONTGOMERY***	***NNE 1/8 - 1/4 (0.227 mi.)***	***U89***	***174***
Database: CUPA SANTA CLARA, Date of Government Version: 11/14/2017				
GUERRERO'S AUTO BODY	***533 W SAN CARLOS ST***	***ENE 1/8 - 1/4 (0.233 mi.)***	***X99***	***215***
Database: CUPA SANTA CLARA, Date of Government Version: 11/14/2017				
SAN JOSE AUTOMOTIVE	561 COLUMBIA AV	E 1/8 - 1/4 (0.240 mi.)	R101	219
Database: CUPA SANTA CLARA, Date of Government Version: 11/14/2017				
4 WHEEL PARTS PERFOR	***550 W SAN CARLOS ST***	***ENE 1/8 - 1/4 (0.245 mi.)***	***R104***	***222***
Database: CUPA SANTA CLARA, Date of Government Version: 11/14/2017				
KIM'S AUTO BODY SHOP	***525 W SAN CARLOS ST***	***ENE 1/8 - 1/4 (0.247 mi.)***	***X107***	***223***
Database: CUPA SANTA CLARA, Date of Government Version: 11/14/2017				

HIST CORTESE: The sites for the list are designated by the State Water Resource Control Board [LUST], the Integrated Waste Board [SWF/LS], and the Department of Toxic Substances Control [CALSITES]. This listing is no longer updated by the state agency.

A review of the HIST CORTESE list, as provided by EDR, and dated 04/01/2001 has revealed that there are 44 HIST CORTESE sites within approximately 0.5 miles of the target property.

Equal/Higher Elevation	Address	Direction / Distance	Map ID	Page
FLOOR SERVICE SUPPLY	***861 AUZERAIS AVE***	***SW 1/8 - 1/4 (0.223 mi.)***	***T86***	***156***
Reg Id: 43-0592				
C & M SERVICE	***1098 SAN CARLOS***	***W 1/8 - 1/4 (0.229 mi.)***	***V95***	***184***
Reg Id: 43-2007				
LEVIN PROPERTY	***350 LINCOLN***	***WSW 1/4 - 1/2 (0.256 mi.)***	***S108***	***228***
Reg Id: 43-0813				
O.C. MCDONALD	***1150 SAN CARLOS***	***WSW 1/4 - 1/2 (0.283 mi.)***	***114***	***239***
Reg Id: 43-2356				
BUCKLES-SMITH	***801 SAVAKER ST***	***SSW 1/4 - 1/2 (0.354 mi.)***	***AB120***	***261***
Reg Id: 43-1836				
JOHN'S TUNE-UP	***1295 SAN CARLOS ST.***	***W 1/4 - 1/2 (0.378 mi.)***	***AF128***	***280***
Reg Id: 43-0756				
ELECTRICAL DISTRIBUT	***1135 AUZERAIS ST***	***WSW 1/4 - 1/2 (0.396 mi.)***	***AC135***	***310***
Reg Id: 43-2192				
PPG INDUSTRIES INC	***376 RACE ST***	***WSW 1/4 - 1/2 (0.407 mi.)***	***137***	***315***
Reg Id: 43-1072				
ALL AMERICAN INSULAT	***870 SAVAKER ST***	***SSW 1/4 - 1/2 (0.423 mi.)***	***142***	***323***

Reg Id: 43-0046				
REED & GRAHAM INC Reg Id: 43-0898	***690 SUNOL STREET***	***S 1/4 - 1/2 (0.427 mi.)***	***AH143***	***325***
SEARS PROPERTY Reg Id: 43-0708	1350 SAN CARLOS	W 1/4 - 1/2 (0.459 mi.)	AM158	371
MARK MORRIS TIRES FI Reg Id: 43-0857	1353 SAN CARLOS	W 1/4 - 1/2 (0.468 mi.)	AM163	377

Lower Elevation	Address	Direction / Distance	Map ID	Page
INDEPENDENT SCISSOR Reg Id: 43-2079	***236 MCEVOY***	***NNW 0 - 1/8 (0.054 mi.)***	***B13***	***21***
CHEIM LUMBER COMPANY Reg Id: 43-0269	***800 SAN CARLOS***	***WSW 0 - 1/8 (0.058 mi.)***	***C16***	***28***
ORCHARD SUPPLY HARDW Reg Id: 43-1004	720 SAN CARLOS	ESE 0 - 1/8 (0.094 mi.)	G21	32
CLOUDBURST CAR WASH Reg Id: 43-0080	***695 SAN CARLOS ST***	***ENE 0 - 1/8 (0.119 mi.)***	***H32***	***52***
SCVTA CENTRAL BUS YA Reg Id: 43-1242	860 SAN CARLOS	WSW 1/8 - 1/4 (0.143 mi.)	J36	58
RUSH ROOFING Reg Id: 43-2005	***777 PARK***	***N 1/8 - 1/4 (0.152 mi.)***	***K42***	***73***
SAN JOSE FIRE TRAINI Reg Id: 43-2153	245 MONTGOMERY	NE 1/8 - 1/4 (0.168 mi.)	N58	98
KRALYEVICH PROPERTY Reg Id: 43-0796	***696 AUZERAIS AVE***	***ESE 1/8 - 1/4 (0.196 mi.)***	***O71***	***119***
EXXON Reg Id: 43-1117	598 SAN CARLOS	ENE 1/8 - 1/4 (0.197 mi.)	R73	127
BIRD AVENUE CHEVRON Reg Id: 43-0323	***395 BIRD AV***	***E 1/8 - 1/4 (0.212 mi.)***	***P82***	***138***
DARIANO & SONS Reg Id: 43-0446	***638 AUZERAIS AVE.***	***ESE 1/8 - 1/4 (0.231 mi.)***	***W98***	***202***
NELSON PROPERTY Reg Id: 43-1684	550 SAN CARLOS	ENE 1/8 - 1/4 (0.246 mi.)	X105	222
RADIATOR DOCTOR THE Reg Id: 43-1463	***534 PARK***	***NE 1/4 - 1/2 (0.269 mi.)***	***Y109***	***230***
SAN JOSE CLEANERS Reg Id: 43-1175	***507 W CARLOS***	***ENE 1/4 - 1/2 (0.280 mi.)***	***X113***	***235***
APEX MARBLE INC Reg Id: 43-1744	***806 W HOME ST***	***S 1/4 - 1/2 (0.286 mi.)***	***116***	***246***
PG & E SUBSTATION A Reg Id: 43-1058	***17 OTTERSON***	***NNE 1/4 - 1/2 (0.287 mi.)***	***117***	***254***
SAN JOSE ARENA JULIA Reg Id: 43-1174	70 90 MONTGOMERY	NNE 1/4 - 1/2 (0.359 mi.)	AA122	270
AUTOMATIC CAR WASH Reg Id: 43-0131	***77 MONTGOMERY***	***NNE 1/4 - 1/2 (0.371 mi.)***	***AD125***	***272***
GEM PROPERTY	***481 AUZERAIS AVE***	***E 1/4 - 1/2 (0.372 mi.)***	***AE126***	***276***

Reg Id: 43-0638				
GOLDEEN'S WAREHOUSE Reg Id: 43-0652	***479 AUZERAIS AVE***	***ENE 1/4 - 1/2 (0.375 mi.)***	***AE127***	***278***
STATE RADIATOR SJ RE Reg Id: 43-1398 Reg Id: 43750007	***331 GIFFORD AVE***	***ENE 1/4 - 1/2 (0.392 mi.)***	***AG133***	***306***
DERBY FOOD SERVICE Reg Id: 43-0461	***55 SUNOL ST***	***NNW 1/4 - 1/2 (0.413 mi.)***	***138***	***317***
CENTER COMMUNICATION Reg Id: 43-0261	45 459 AUZERAIS	ENE 1/4 - 1/2 (0.427 mi.)	AG145	350
SCV PARAMEDICS SJ AM Reg Id: 43-0072	***58 AUTUMN ST N***	***NNE 1/4 - 1/2 (0.440 mi.)***	***AI148***	***352***
CSJ FIRE STATION #30 Reg Id: 43-2029	***454 AUZERAIS AV***	***ENE 1/4 - 1/2 (0.441 mi.)***	***AJ150***	***356***
DEL MONTE PLANT #51 Reg Id: 43-0457	***50 BUSH***	***N 1/4 - 1/2 (0.443 mi.)***	***AK153***	***363***
YELLOW CAB COMPANY Reg Id: 43-2003	***615 BIRD AVE***	***SE 1/4 - 1/2 (0.451 mi.)***	***155***	***367***
EAGLE GAS AND MINI M Reg Id: 43-2073	95 WHITE	N 1/4 - 1/2 (0.452 mi.)	AK156	370
VITALE AUTO BODY Reg Id: 43-1611	***52 AUTUMN***	***NNE 1/4 - 1/2 (0.460 mi.)***	***AI160***	***373***
JAMES LICK HIGH SCHO Reg Id: 43-0726	57 WHITE	N 1/4 - 1/2 (0.469 mi.)	AK165	379
SAN JOSE GLASS COMPA Reg Id: 43-1829	***425 AUZERAIS***	***ENE 1/4 - 1/2 (0.470 mi.)***	***AJ166***	***379***
DIAMOND CLEANERS Reg Id: 43-0464	***398 W SAN CARLOS***	***NE 1/4 - 1/2 (0.499 mi.)***	***AL167***	***388***

HWP: Detailed information on permitted hazardous waste facilities and corrective action ("cleanups") tracked in EnviroStor.

A review of the HWP list, as provided by EDR, and dated 11/20/2017 has revealed that there are 2 HWP sites within approximately 1 mile of the target property.

Lower Elevation	Address	Direction / Distance	Map ID	Page
IONIZATION RESEARCH EPA Id: CAD983652330 Cleanup Status: KNOWN GENERATORS	***820 PARK AVE***	***NNW 1/8 - 1/4 (0.130 mi.)***	***E33***	***55***
IONIZATION RESEARCH EPA Id: CAL000082530 Cleanup Status: CLOSED	***820 PARK AVE***	***NNW 1/8 - 1/4 (0.130 mi.)***	***E34***	***57***

EXECUTIVE SUMMARY

Notify 65: Listings of all Proposition 65 incidents reported to counties by the State Water Resources Control Board and the Regional Water Quality Control Board. This database is no longer updated by the reporting agency.

A review of the Notify 65 list, as provided by EDR, and dated 12/14/2017 has revealed that there is 1 Notify 65 site within approximately 1 mile of the target property.

Lower Elevation	Address	Direction / Distance	Map ID	Page
UNKNOWN	35 NORTH RIVER STREE	NNE 1/2 - 1 (0.676 mi.)	172	418

SAN JOSE HAZMAT: San Jose Hazmat Facilities.

A review of the SAN JOSE HAZMAT list, as provided by EDR, and dated 11/01/2017 has revealed that there are 26 SAN JOSE HAZMAT sites within approximately 0.25 miles of the target property.

Equal/Higher Elevation	Address	Direction / Distance	Map ID	Page
FLOOR SERVICE SUPPLY File Num: 401310	***861 AUZERAIS AVE***	***SW 1/8 - 1/4 (0.223 mi.)***	***T86***	***156***
LARRY'S FOREIGN CAR File Num: 406472	332 LINCOLN AV	WSW 1/8 - 1/4 (0.229 mi.)	S96	201

Lower Elevation	Address	Direction / Distance	Map ID	Page
S & S WELDING INC File Num: 403545	***699 W SAN CARLOS ST***	***0 - 1/8 (0.000 mi.)***	***A1***	***8***
RAY'S AUTOMOTIVE SER File Num: 406417	***244 MC EVOY ST***	***N 0 - 1/8 (0.039 mi.)***	***B11***	***20***
UNITED RENTALS File Num: 406854	***226 MCEVOY ST***	***NNE 0 - 1/8 (0.075 mi.)***	***D18***	***30***
UNITED PLATING SERVI File Num: 407005	***810 A PARK AVENUE***	***NNW 0 - 1/8 (0.110 mi.)***	***E25***	***43***
WILLIAMS PARTY RENTA File Num: 412024	***845 PARK AV***	***NW 1/8 - 1/4 (0.139 mi.)***	***I35***	***58***
WILLIAMS PARTY RENTA File Num: 602500	***850 PARK AV***	***NW 1/8 - 1/4 (0.154 mi.)***	***I43***	***75***
T-MOBILE ID#SF24663A File Num: 600219	791 AUZERAIS AV	SSE 1/8 - 1/4 (0.158 mi.)	L44	75
O/B (WAS PENINSULA C File Num: 408734	699 PARK AV	NNE 1/8 - 1/4 (0.158 mi.)	M46	76
UNION OIL SS #6231 File Num: 401242	***602 W SAN CARLOS ST***	***E 1/8 - 1/4 (0.161 mi.)***	***H51***	***85***
ROSS TIRE & AUTOMOTI File Num: 400283	***741 AUZERAIS AV***	***SE 1/8 - 1/4 (0.162 mi.)***	***L53***	***89***
CITY OF SAN JOSE - B File Num: 404569	***255 S MONTGOMERY ST***	***NE 1/8 - 1/4 (0.164 mi.)***	***N54***	***90***
OUT OF BUSINESS File Num: 409214	245 S MONTGOMERY ST	NE 1/8 - 1/4 (0.168 mi.)	N57	97
ORCHARD SAN JOSE	***377 ROYAL AVENUE***	***ESE 1/8 - 1/4 (0.173 mi.)***	***P61***	***101***

File Num: 402339				
KELLY-MOORE PAINT CO File Num: 405012	***710 AUZERAIS AV***	***SE 1/8 - 1/4 (0.180 mi.)***	***O64***	***107***
GIC CAR CLINIC INC File Num: 432477	***375 BIRD AVE***	***E 1/8 - 1/4 (0.186 mi.)***	***P68***	***114***
SERVICE MASTER ALLCA File Num: 460097	782 AUZERAIS AV	SE 1/8 - 1/4 (0.198 mi.)	O75	132
BIRD AVENUE CHEVRON File Num: 410594 File Num: 410815	***395 BIRD AV***	***E 1/8 - 1/4 (0.212 mi.)***	***P82***	***138***
OUT OF BUSINESS File Num: 400550	564 W SAN CARLOS ST	ENE 1/8 - 1/4 (0.220 mi.)	R85	156
KS CALIFORNIA AUTO B File Num: 407582	***575 W SAN CARLOS***	***ENE 1/8 - 1/4 (0.223 mi.)***	***R88***	***169***
PACIFIC BELL N1-693 File Num: 402619	***145 S MONTGOMERY STR***	***NNE 1/8 - 1/4 (0.227 mi.)***	***U90***	***177***
GUERRERO'S AUTO BODY File Num: 410079	***533 W SAN CARLOS ST***	***ENE 1/8 - 1/4 (0.233 mi.)***	***X99***	***215***
SPRINT SF33XC590 File Num: 411909	630 AUZERAIS AV CELL	ESE 1/8 - 1/4 (0.235 mi.)	W100	219
4 WHEEL PARTS PERFOR File Num: 405313	***550 W SAN CARLOS ST***	***ENE 1/8 - 1/4 (0.245 mi.)***	***R104***	***222***
KIM'S AUTO BODY SHOP File Num: 403321	525 W SAN CARLOS ST	ENE 1/8 - 1/4 (0.247 mi.)	X106	223

EDR HIGH RISK HISTORICAL RECORDS

EDR Exclusive Records

EDR MGP: The EDR Proprietary Manufactured Gas Plant Database includes records of coal gas plants (manufactured gas plants) compiled by EDR's researchers. Manufactured gas sites were used in the United States from the 1800's to 1950's to produce a gas that could be distributed and used as fuel. These plants used whale oil, rosin, coal, or a mixture of coal, oil, and water that also produced a significant amount of waste. Many of the byproducts of the gas production, such as coal tar (oily waste containing volatile and non-volatile chemicals), sludges, oils and other compounds are potentially hazardous to human health and the environment. The byproduct from this process was frequently disposed of directly at the plant site and can remain or spread slowly, serving as a continuous source of soil and groundwater contamination.

A review of the EDR MGP list, as provided by EDR, has revealed that there is 1 EDR MGP site within approximately 1 mile of the target property.

Lower Elevation	Address	Direction / Distance	Map ID	Page
GARDEN CITY GAS WORK	W. ST JOHN AND MONTG	N 1/2 - 1 (0.607 mi.)	170	404

EXECUTIVE SUMMARY

EDR Hist Auto: EDR has searched selected national collections of business directories and has collected listings of potential gas station/filling station/service station sites that were available to EDR researchers. EDR's review was limited to those categories of sources that might, in EDR's opinion, include gas station/filling station/service station establishments. The categories reviewed included, but were not limited to gas, gas station, gasoline station, filling station, auto, automobile repair, auto service station, service station, etc. This database falls within a category of information EDR classifies as "High Risk Historical Records", or HRHR. EDR's HRHR effort presents unique and sometimes proprietary data about past sites and operations that typically create environmental concerns, but may not show up in current government records searches.

A review of the EDR Hist Auto list, as provided by EDR, has revealed that there are 4 EDR Hist Auto sites within approximately 0.125 miles of the target property.

Lower Elevation	Address	Direction / Distance	Map ID	Page
MICKEY S AUTO WRECKE	269 MC EVOY ST	NNW 0 - 1/8 (0.008 mi.)	A4	10
DOWNTOWN AUTO WRECKI	263 MC EVOY ST	NNW 0 - 1/8 (0.016 mi.)	B5	10
RUDY S GARAGE	759 W SAN CARLOS ST	W 0 - 1/8 (0.032 mi.)	C8	17
EAGER BEAVER SMALL E	270 SUNOL ST	W 0 - 1/8 (0.088 mi.)	F20	32

EDR Hist Cleaner: EDR has searched selected national collections of business directories and has collected listings of potential dry cleaner sites that were available to EDR researchers. EDR's review was limited to those categories of sources that might, in EDR's opinion, include dry cleaning establishments. The categories reviewed included, but were not limited to dry cleaners, cleaners, laundry, laundromat, cleaning/laundry, wash & dry etc. This database falls within a category of information EDR classifies as "High Risk Historical Records", or HRHR. EDR's HRHR effort presents unique and sometimes proprietary data about past sites and operations that typically create environmental concerns, but may not show up in current government records searches.

A review of the EDR Hist Cleaner list, as provided by EDR, has revealed that there are 3 EDR Hist Cleaner sites within approximately 0.125 miles of the target property.

Lower Elevation	Address	Direction / Distance	Map ID	Page
SAN JOSE CURTAIN & B	810 A PARK AV	NW 0 - 1/8 (0.085 mi.)	E19	32
SERVICE CLEANERS	810 PARK AVE	NNW 0 - 1/8 (0.110 mi.)	E27	45
MODERN CURTAIN & DRA	857 W SAN CARLOS ST	W 0 - 1/8 (0.118 mi.)	F30	51

EXECUTIVE SUMMARY

Due to poor or inadequate address information, the following sites were not mapped. Count: 7 records.

Site Name	Database(s)
	CDL
	CDL
PG&E GAS PLANT SAN JOSE 408 5	SEMS-ARCHIVE
PG&E GAS PLANT SAN JOSE 408 5A	SEMS-ARCHIVE
PACIFIC AIRMOTIVE	SEMS-ARCHIVE
UNION PACIFIC RAILROAD	SLIC
SANTA CLARA COUNTY VEHICLE GARAGE	SLIC

OVERVIEW MAP - 5171398.2S

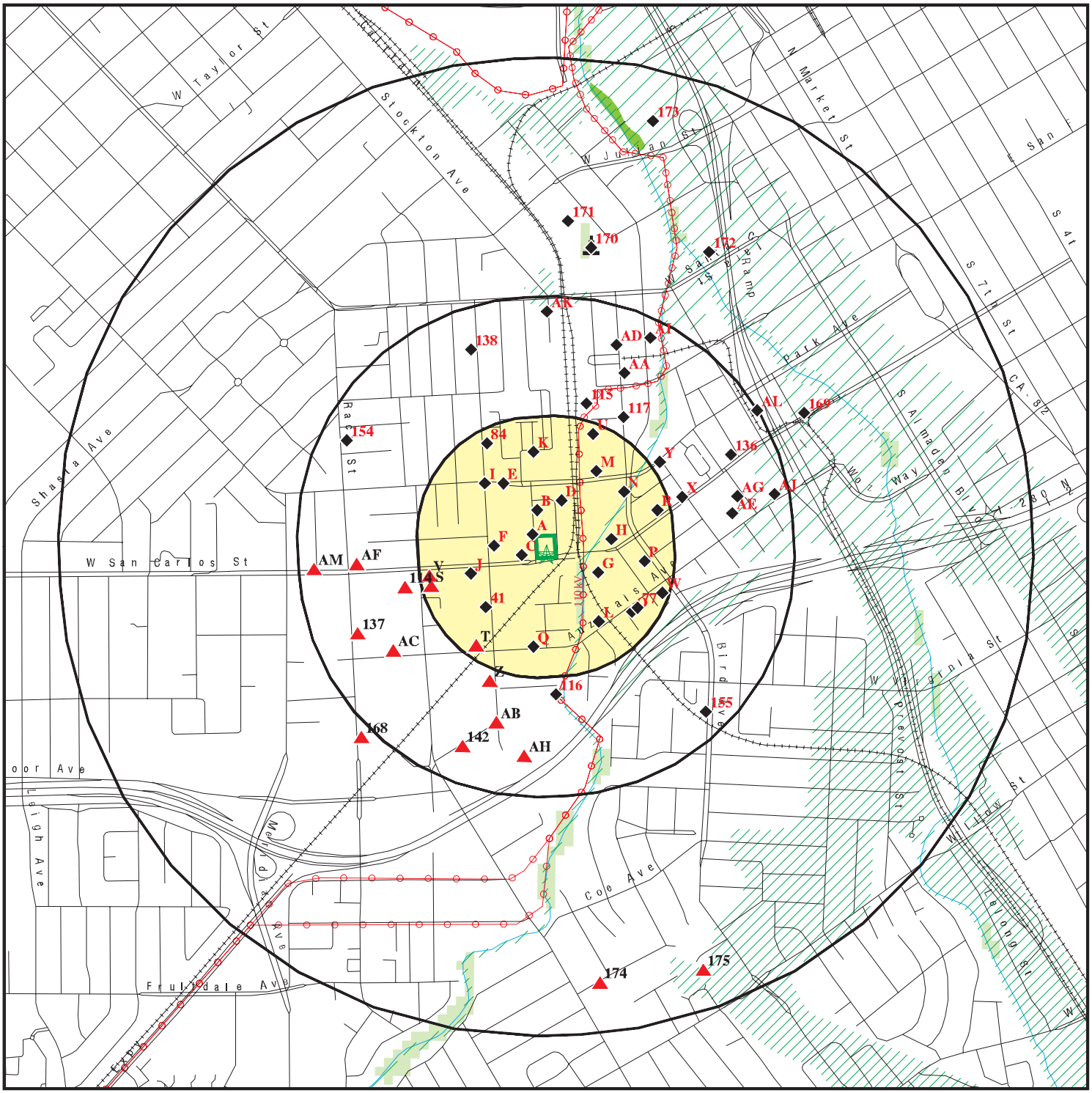

Target Property

Sites at elevations higher than or equal to the target property

Sites at elevations lower than the target property

Manufactured Gas Plants

National Priority List Sites

Dept. Defense Sites

0 1/4 1/2 1 Miles

Indian Reservations BIA

Power transmission lines

100-year flood zone

500-year flood zone

National Wetland Inventory

State Wetlands

Upgradient Area

Areas of Concern

This report includes Interactive Map Layers to display and/or hide map information. The legend includes only those icons for the default map view.

SITE NAME: First Community Housing	CLIENT: APEX Companies LLC
ADDRESS: 669 West San Carlos Street San Jose CA 95126	CONTACT: JULIE KRACHEY
LAT/LONG: 37.324004 / 121.903869	INQUIRY #: 5171398.2s
	DATE: January 30, 2018 9:00 am

Copyright © 2018 EDR, Inc. © 2015 TomTom Rel. 2015.

DETAIL MAP - 5171398.2S

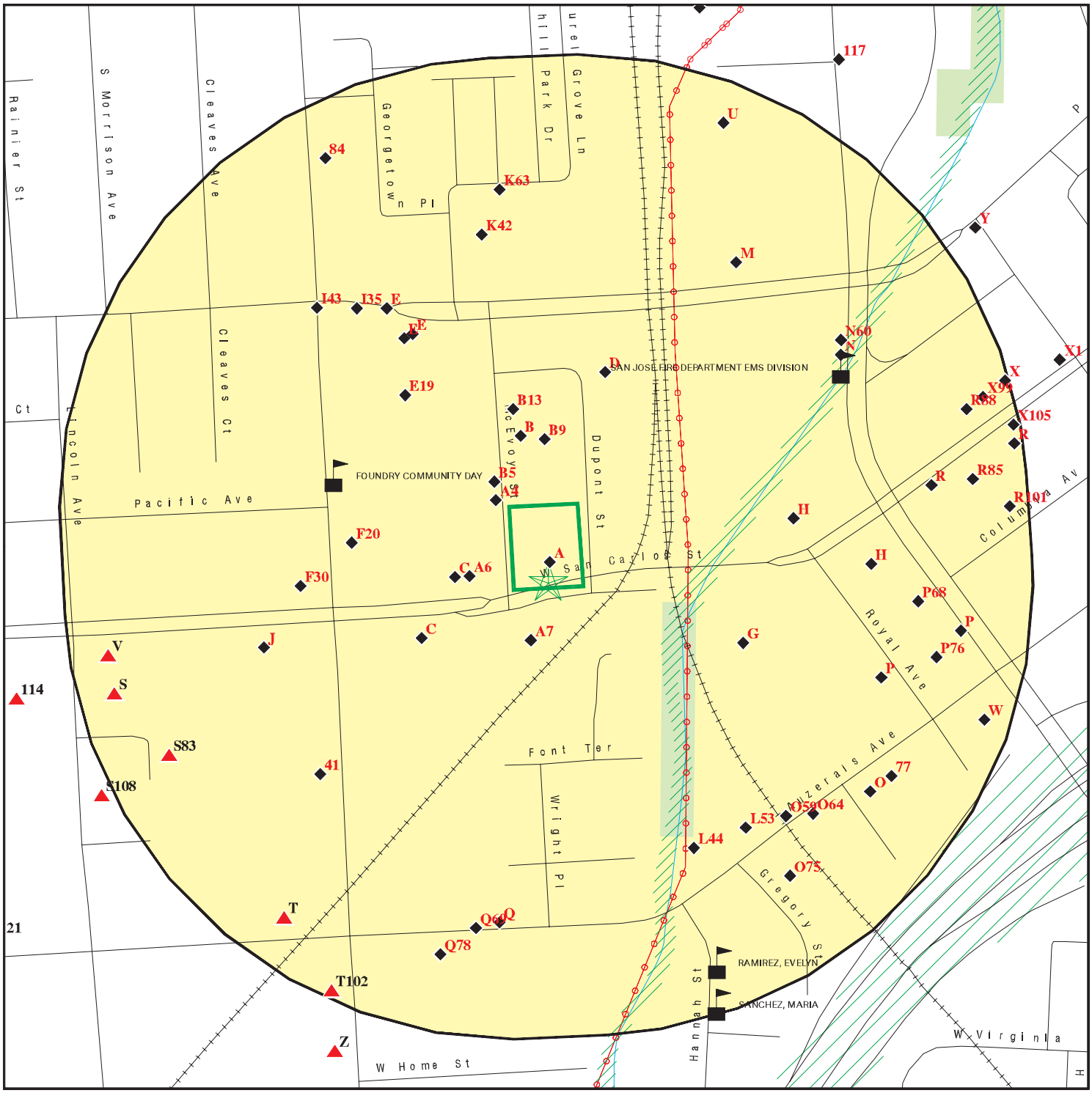

Target Property

Sites at elevations higher than or equal to the target property

Sites at elevations lower than the target property

Manufactured Gas Plants

Sensitive Receptors

National Priority List Sites

Dept. Defense Sites

Indian Reservations BIA

Power transmission lines

100-year flood zone

500-year flood zone

National Wetland Inventory

State Wetlands

Areas of Concern

This report includes Interactive Map Layers to display and/or hide map information. The legend includes only those icons for the default map view.

SITE NAME: First Community Housing	CLIENT: APEX Companies LLC
ADDRESS: 669 West San Carlos Street San Jose CA 95126	CONTACT: JULIE KRACHEY INQUIRY #: 5171398.2s
LAT/LONG: 37.324004 / 121.903869	DATE: January 30, 2018 9:02 am

Copyright © 2018 EDR, Inc. © 2015 TomTom Rel. 2015.

MAP FINDINGS SUMMARY

Database	Search Distance (Miles)	Target Property	< 1/8	1/8 - 1/4	1/4 - 1/2	1/2 - 1	> 1	Total Plotted
STANDARD ENVIRONMENTAL RECORDS								
Federal NPL site list								
NPL	1.000		0	0	0	0	NR	0
Proposed NPL	1.000		0	0	0	0	NR	0
NPL LIENS	0.001		0	NR	NR	NR	NR	0
Federal Delisted NPL site list								
Delisted NPL	1.000		0	0	0	0	NR	0
Federal CERCLIS list								
FEDERAL FACILITY	0.500		0	0	0	NR	NR	0
SEMS	0.500		0	0	0	NR	NR	0
Federal CERCLIS NFRAP site list								
SEMS-ARCHIVE	0.500		0	0	0	NR	NR	0
Federal RCRA CORRACTS facilities list								
CORRACTS	1.000		0	0	0	0	NR	0
Federal RCRA non-CORRACTS TSD facilities list								
RCRA-TSDF	0.500		0	0	0	NR	NR	0
Federal RCRA generators list								
RCRA-LQG	0.250		0	0	NR	NR	NR	0
RCRA-SQG	0.250		4	10	NR	NR	NR	14
RCRA-CESQG	0.250		0	0	NR	NR	NR	0
Federal institutional controls / engineering controls registries								
LUCIS	0.500		0	0	0	NR	NR	0
US ENG CONTROLS	0.500		0	0	0	NR	NR	0
US INST CONTROL	0.500		0	0	0	NR	NR	0
Federal ERNS list								
ERNS	0.001		0	NR	NR	NR	NR	0
State- and tribal - equivalent NPL								
RESPONSE	1.000		0	0	0	1	NR	1
State- and tribal - equivalent CERCLIS								
ENVIROSTOR	1.000		2	1	3	6	NR	12
State and tribal landfill and/or solid waste disposal site lists								
SWF/LF	0.500		0	0	0	NR	NR	0
State and tribal leaking storage tank lists								
LUST	0.500		6	15	44	NR	NR	65

MAP FINDINGS SUMMARY

Database	Search Distance (Miles)	Target Property	< 1/8	1/8 - 1/4	1/4 - 1/2	1/2 - 1	> 1	Total Plotted
INDIAN LUST	0.500		0	0	0	NR	NR	0
SLIC	0.500		1	8	8	NR	NR	17
HIST LUST	0.500		4	10	29	NR	NR	43
State and tribal registered storage tank lists								
FEMA UST	0.250		0	0	NR	NR	NR	0
UST	0.250		0	2	NR	NR	NR	2
AST	0.250		1	2	NR	NR	NR	3
INDIAN UST	0.250		0	0	NR	NR	NR	0
State and tribal voluntary cleanup sites								
VCP	0.500		0	1	1	NR	NR	2
INDIAN VCP	0.500		0	0	0	NR	NR	0
State and tribal Brownfields sites								
BROWNFIELDS	0.500		0	2	1	NR	NR	3
ADDITIONAL ENVIRONMENTAL RECORDS								
Local Brownfield lists								
US BROWNFIELDS	0.500		0	1	1	NR	NR	2
Local Lists of Landfill / Solid Waste Disposal Sites								
WMUDS/SWAT	0.500		0	0	0	NR	NR	0
SWRCY	0.500		0	0	0	NR	NR	0
HAULERS	0.001		0	NR	NR	NR	NR	0
INDIAN ODI	0.500		0	0	0	NR	NR	0
DEBRIS REGION 9	0.500		0	0	0	NR	NR	0
ODI	0.500		0	0	0	NR	NR	0
IHS OPEN DUMPS	0.500		0	0	0	NR	NR	0
Local Lists of Hazardous waste / Contaminated Sites								
US HIST CDL	0.001		0	NR	NR	NR	NR	0
HIST Cal-Sites	1.000		0	0	0	1	NR	1
SCH	0.250		0	0	NR	NR	NR	0
CDL	0.001		0	NR	NR	NR	NR	0
Toxic Pits	1.000		0	0	0	0	NR	0
US CDL	0.001		0	NR	NR	NR	NR	0
Local Lists of Registered Storage Tanks								
SWEEPS UST	0.250		4	9	NR	NR	NR	13
HIST UST	0.250		3	16	NR	NR	NR	19
CA FID UST	0.250		0	0	NR	NR	NR	0
Local Land Records								
LIENS	0.001		0	NR	NR	NR	NR	0
LIENS 2	0.001		0	NR	NR	NR	NR	0
DEED	0.500		0	0	1	NR	NR	1

MAP FINDINGS SUMMARY

Database	Search Distance (Miles)	Target Property	< 1/8	1/8 - 1/4	1/4 - 1/2	1/2 - 1	> 1	Total Plotted
Records of Emergency Release Reports								
HMIRS	0.001		0	NR	NR	NR	NR	0
CHMIRS	0.001		1	NR	NR	NR	NR	1
LDS	0.001		0	NR	NR	NR	NR	0
MCS	0.001		0	NR	NR	NR	NR	0
SPILLS 90	0.001		0	NR	NR	NR	NR	0
Other Ascertainable Records								
RCRA NonGen / NLR	0.250		0	3	NR	NR	NR	3
FUDS	1.000		0	0	0	0	NR	0
DOD	1.000		0	0	0	0	NR	0
SCRD DRYCLEANERS	0.500		0	0	0	NR	NR	0
US FIN ASSUR	0.001		0	NR	NR	NR	NR	0
EPA WATCH LIST	0.001		0	NR	NR	NR	NR	0
2020 COR ACTION	0.250		0	0	NR	NR	NR	0
TSCA	0.001		0	NR	NR	NR	NR	0
TRIS	0.001		0	NR	NR	NR	NR	0
SSTS	0.001		0	NR	NR	NR	NR	0
ROD	1.000		0	0	0	0	NR	0
RMP	0.001		0	NR	NR	NR	NR	0
RAATS	0.001		0	NR	NR	NR	NR	0
PRP	0.001		0	NR	NR	NR	NR	0
PADS	0.001		0	NR	NR	NR	NR	0
ICIS	0.001		0	NR	NR	NR	NR	0
FTTS	0.001		0	NR	NR	NR	NR	0
MLTS	0.001		0	NR	NR	NR	NR	0
COAL ASH DOE	0.001		0	NR	NR	NR	NR	0
COAL ASH EPA	0.500		0	0	0	NR	NR	0
PCB TRANSFORMER	0.001		0	NR	NR	NR	NR	0
RADINFO	0.001		0	NR	NR	NR	NR	0
HIST FTTS	0.001		0	NR	NR	NR	NR	0
DOT OPS	0.001		0	NR	NR	NR	NR	0
CONSENT	1.000		0	0	0	0	NR	0
INDIAN RESERV	0.001		0	NR	NR	NR	NR	0
FUSRAP	1.000		0	0	0	0	NR	0
UMTRA	0.500		0	0	0	NR	NR	0
LEAD SMELTERS	0.001		0	NR	NR	NR	NR	0
US AIRS	0.001		0	NR	NR	NR	NR	0
US MINES	0.250		0	0	NR	NR	NR	0
ABANDONED MINES	0.001		0	NR	NR	NR	NR	0
FINDS	0.001		1	NR	NR	NR	NR	1
UXO	1.000		0	0	0	0	NR	0
DOCKET HWC	0.001		0	NR	NR	NR	NR	0
ECHO	0.001		0	NR	NR	NR	NR	0
FUELS PROGRAM	0.250		0	0	NR	NR	NR	0
CA BOND EXP. PLAN	1.000		0	0	0	0	NR	0
Cortese	0.500		0	0	0	NR	NR	0
CUPA Listings	0.250		4	18	NR	NR	NR	22
DRYCLEANERS	0.250		0	0	NR	NR	NR	0
EMI	0.001		0	NR	NR	NR	NR	0

MAP FINDINGS SUMMARY

Database	Search Distance (Miles)	Target Property	< 1/8	1/8 - 1/4	1/4 - 1/2	1/2 - 1	> 1	Total Plotted
ENF	0.001		0	NR	NR	NR	NR	0
Financial Assurance	0.001		0	NR	NR	NR	NR	0
HAZNET	0.001		0	NR	NR	NR	NR	0
ICE	0.001		0	NR	NR	NR	NR	0
HIST CORTESE	0.500		4	10	30	NR	NR	44
HWP	1.000		0	2	0	0	NR	2
HWT	0.250		0	0	NR	NR	NR	0
MINES	0.001		0	NR	NR	NR	NR	0
MWMP	0.250		0	0	NR	NR	NR	0
NPDES	0.001		0	NR	NR	NR	NR	0
PEST LIC	0.001		0	NR	NR	NR	NR	0
PROC	0.500		0	0	0	NR	NR	0
Notify 65	1.000		0	0	0	1	NR	1
SAN JOSE HAZMAT	0.250		4	22	NR	NR	NR	26
UIC	0.001		0	NR	NR	NR	NR	0
WASTEWATER PITS	0.500		0	0	0	NR	NR	0
WDS	0.001		0	NR	NR	NR	NR	0
WIP	0.250		0	0	NR	NR	NR	0
EDR HIGH RISK HISTORICAL RECORDS								
EDR Exclusive Records								
EDR MGP	1.000		0	0	0	1	NR	1
EDR Hist Auto	0.125		4	NR	NR	NR	NR	4
EDR Hist Cleaner	0.125		3	NR	NR	NR	NR	3
EDR RECOVERED GOVERNMENT ARCHIVES								
Exclusive Recovered Govt. Archives								
RGA LF	0.001		0	NR	NR	NR	NR	0
RGA LUST	0.001		0	NR	NR	NR	NR	0
- Totals --		0	46	132	118	10	0	306

NOTES:

TP = Target Property

NR = Not Requested at this Search Distance

Sites may be listed in more than one database

A1 **S & S WELDING INC** **CUPA Listings** **S102416507**
699 W SAN CARLOS ST **SAN JOSE HAZMAT** **N/A**
< 1/8 **SAN JOSE, CA 95126**
1 ft.

Site 1 of 6 in cluster A

Relative:
Lower

Actual:
107 ft.

CUPA SANTA CLARA:

Region:	SANTA CLARA
PE#:	BP01
Program Description:	HMBP FACILITY, 1-3 CHEMICALS
Latitude:	37.324236
Longitude:	-121.902738
Record ID:	PR0397463
Facility ID:	FA0700767

SAN JOSE HAZMAT:

Region:	SAN JOSE
File Num:	403545
Class:	Auto Wrecking/Misc Simple Facility

A2 **CHMIRS** **S100280496**
697 WEST SAN CARLOS STREET **N/A**
< 1/8 **SAN JOSE, CA 95126**
1 ft.

Site 2 of 6 in cluster A

Relative:
Lower

Actual:
106 ft.

CHMIRS:

OES Incident Number:	120903
OES notification:	Not reported
OES Date:	Not reported
OES Time:	Not reported
Date Completed:	**09-DEC-91**
Property Use:	962
Agency Id Number:	43070
Agency Incident Number:	22856
Time Notified:	1119
Time Completed:	2140
Surrounding Area:	500
Estimated Temperature:	65
Property Management:	C
More Than Two Substances Involved?:	N
Resp Agncy Personel # Of Decontaminated:	0
Responding Agency Personel # Of Injuries:	0
Responding Agency Personel # Of Fatalities:	0
Others Number Of Decontaminated:	0
Others Number Of Injuries:	0
Others Number Of Fatalities:	0
Vehicle Make/year:	Not reported
Vehicle License Number:	Not reported
Vehicle State:	Not reported
Vehicle Id Number:	Not reported
CA DOT PUC/ICC Number:	Not reported
Company Name:	Not reported
Reporting Officer Name/ID:	CA D. FOSTER HIT 3C
Report Date:	09-DEC-91
Facility Telephone:	408 277-4677
Waterway Involved:	Not reported
Waterway:	Not reported
Spill Site:	Not reported

(Continued) **S100280496**

Cleanup By:	Not reported
Containment:	Not reported
What Happened:	Not reported
Type:	Not reported
Measure:	Not reported
Other:	Not reported
Date/Time:	Not reported
Year:	88-92
Agency:	Not reported
Incident Date:	09-DEC-91
Admin Agency:	Not reported
Amount:	Not reported
Contained:	Not reported
Site Type:	Not reported
E Date:	20-AUG-92
Substance:	Not reported
Unknown:	Not reported
Substance #2:	Not reported
Substance #3:	Not reported
Evacuations:	Not reported
Number of Injuries:	Not reported
Number of Fatalities:	Not reported
#1 Pipeline:	Not reported
#2 Pipeline:	Not reported
#3 Pipeline:	Not reported
#1 Vessel >= 300 Tons:	Not reported
#2 Vessel >= 300 Tons:	Not reported
#3 Vessel >= 300 Tons:	Not reported
Evacs:	Not reported
Injuries:	Not reported
Fatals:	Not reported
Comments:	Y
Description:	Not reported

A3 **S & S WELDING** **FINDS** **1023324653**
699 W SAN CARLOS ST **N/A**
< 1/8 **SAN JOSE, CA 95126**
1 ft.

Site 3 of 6 in cluster A

Relative:
Lower

FINDS:

Registry ID: 110066187003

Actual:
107 ft.

Environmental Interest/Information System
STATE MASTER

Click this hyperlink while viewing on your computer to access additional FINDS: detail in the EDR Site Report.

A4
NNW
< 1/8
0.008 mi.
43 ft.

MICKEY S AUTO WRECKER
269 MC EVOY ST
SAN JOSE, CA

EDR Hist Auto **1009002366**
N/A

Site 4 of 6 in cluster A

Relative:
Lower

Actual:
105 ft.

EDR Hist Auto

Year:	Name:	Type:
1975	MICKEY S AUTO WRECKER	AUTOMOBILE REPAIRING

B5
NNW
< 1/8
0.016 mi.
86 ft.

DOWNTOWN AUTO WRECKING
263 MC EVOY ST
SAN JOSE, CA

EDR Hist Auto **1009000740**
N/A

Site 1 of 5 in cluster B

Relative:
Lower

Actual:
105 ft.

EDR Hist Auto

Year:	Name:	Type:
1975	DOWNTOWN AUTO WRECKING	AUTOMOBILE REPAIRING

A6
West
< 1/8
0.024 mi.
128 ft.

H AND S AUTO BODY
757 W SAN CARLOS ST
SAN JOSE, CA 95126

RCRA-SQG **1000686640**
FINDS **CAD983639899**
ECHO
HAZNET

Site 5 of 6 in cluster A

Relative:
Lower

Actual:
107 ft.

RCRA-SQG:

Date form received by agency:	06/15/1992
Facility name:	H AND S AUTO BODY
Facility address:	757 W SAN CARLOS ST SAN JOSE, CA 95126
EPA ID:	CAD983639899
Mailing address:	W SAN CARLOS ST SAN JOSE, CA 95126
Contact:	HENRY MARDESSIAN
Contact address:	757 W SAN CARLOS ST SAN JOSE, CA 95126
Contact country:	US
Contact telephone:	408-286-4485
Contact email:	Not reported
EPA Region:	09
Classification:	Small Small Quantity Generator
Description:	Handler: generates more than 100 and less than 1000 kg of hazardous waste during any calendar month and accumulates less than 6000 kg of hazardous waste at any time; or generates 100 kg or less of hazardous waste during any calendar month, and accumulates more than 1000 kg of hazardous waste at any time

Owner/Operator Summary:

Owner/operator name:	HENRY MARDESSIAN
Owner/operator address:	757 W SAN CARLOS SAN JOSE, CA 95126
Owner/operator country:	Not reported
Owner/operator telephone:	408-286-4485
Owner/operator email:	Not reported
Owner/operator fax:	Not reported

H AND S AUTO BODY (Continued) **1000686640**

Owner/operator extension: Not reported
Legal status: Private
Owner/Operator Type: Owner
Owner/Op start date: Not reported
Owner/Op end date: Not reported

Handler Activities Summary:
U.S. importer of hazardous waste: No
Mixed waste (haz. and radioactive): No
Recycler of hazardous waste: No
Transporter of hazardous waste: No
Treater, storer or disposer of HW: No
Underground injection activity: No
On-site burner exemption: No
Furnace exemption: No
Used oil fuel burner: No
Used oil processor: No
User oil refiner: No
Used oil fuel marketer to burner: No
Used oil Specification marketer: No
Used oil transfer facility: No
Used oil transporter: No

Violation Status: No violations found

FINDS:

Registry ID: 110002878725

Environmental Interest/Information System
RCRAInfo is a national information system that supports the Resource Conservation and Recovery Act (RCRA) program through the tracking of events and activities related to facilities that generate, transport, and treat, store, or dispose of hazardous waste. RCRAInfo allows RCRA program staff to track the notification, permit, compliance, and corrective action activities required under RCRA.

Click this hyperlink while viewing on your computer to access additional FINDS: detail in the EDR Site Report.

ECHO:
Envid: 1000686640
Registry ID: 110002878725
DFR URL: http://echo.epa.gov/detailed-facility-report?fid=110002878725

HAZNET:
envid: 1000686640
Year: 1995
GEPAID: CAD983639899
Contact: HENRY MARDESSIAN
Telephone: 4082864485
Mailing Name: Not reported
Mailing Address: 757 W SAN CARLOS ST
Mailing City,St,Zip: SAN JOSE, CA 951263525
Gen County: Not reported

H AND S AUTO BODY (Continued) **1000686640**

TSD EPA ID:	CAT000613950
TSD County:	Not reported
Waste Category:	Oxygenated solvents (acetone, butanol, ethyl acetate, etc.)
Disposal Method:	Transfer Station
Tons:	.1660
Cat Decode:	Not reported
Method Decode:	Not reported
Facility County:	Santa Clara

envid:	1000686640
Year:	1994
GEPAID:	CAD983639899
Contact:	HENRY MARDESSIAN
Telephone:	4082864485
Mailing Name:	Not reported
Mailing Address:	757 W SAN CARLOS ST
Mailing City,St,Zip:	SAN JOSE, CA 951263525
Gen County:	Not reported
TSD EPA ID:	CAT000613950
TSD County:	Not reported
Waste Category:	Oxygenated solvents (acetone, butanol, ethyl acetate, etc.)
Disposal Method:	Transfer Station
Tons:	.0740
Cat Decode:	Not reported
Method Decode:	Not reported
Facility County:	Santa Clara

envid:	1000686640
Year:	1994
GEPAID:	CAD983639899
Contact:	HENRY MARDESSIAN
Telephone:	4082864485
Mailing Name:	Not reported
Mailing Address:	757 W SAN CARLOS ST
Mailing City,St,Zip:	SAN JOSE, CA 951263525
Gen County:	Not reported
TSD EPA ID:	CAT000613893
TSD County:	Not reported
Waste Category:	Oxygenated solvents (acetone, butanol, ethyl acetate, etc.)
Disposal Method:	Transfer Station
Tons:	.2150
Cat Decode:	Not reported
Method Decode:	Not reported
Facility County:	Santa Clara

envid:	1000686640
Year:	1993
GEPAID:	CAD983639899
Contact:	HENRY MARDESSIAN
Telephone:	4082864485
Mailing Name:	Not reported
Mailing Address:	757 W SAN CARLOS ST
Mailing City,St,Zip:	SAN JOSE, CA 951263525
Gen County:	Not reported
TSD EPA ID:	CAT000613893
TSD County:	Not reported
Waste Category:	Oxygenated solvents (acetone, butanol, ethyl acetate, etc.)

H AND S AUTO BODY (Continued) **1000686640**

Disposal Method: Transfer Station
Tons: 0.32100000000
Cat Decode: Not reported
Method Decode: Not reported
Facility County: Santa Clara

A7 SSW < 1/8 0.028 mi. 150 ft. | **740 WEST SAN CARLOS, L.L.C.** | **LUST** | **S106929298**
740 W SAN CARLOS ST | **SWEEPS UST** | **N/A**
SAN JOSE, CA 95126 | **HAZNET**

Site 6 of 6 in cluster A

Relative: Lower

Actual: 106 ft.

LUST:
Lead Agency: SANTA CLARA COUNTY LOP
Case Type: LUST Cleanup Site
Geo Track: http://geotracker.waterboards.ca.gov/profile_report.asp?global_id=T10000009349
Global Id: T10000009349
Latitude: 37.3237
Longitude: -121.90374
Status: Open - Remediation
Status Date: 07/14/2017
Case Worker: AC
RB Case Number: Not reported
Local Agency: SANTA CLARA COUNTY LOP
File Location: All Files are on GeoTracker or in the Local Agency Database
Local Case Number: 2017-01f
Potential Media Affect: Other Groundwater (uses other than drinking water), Soil, Under Investigation
Potential Contaminants of Concern: Gasoline, Heating Oil / Fuel Oil, Other Petroleum, Polynuclear aromatic hydrocarbons (PAHs)
Site History: Large redwood UST discovered at the property. During UST removal, liquid product was observed both in the UST and in the surrounding soils. DEH has been notified that and additional UST has been discovered on the property.

LUST:
Global Id: T10000009349
Contact Type: Local Agency Caseworker
Contact Name: AARON COSTA
Organization Name: SANTA CLARA COUNTY LOP
Address: 1555 Berger Drive, Suite 300
City: SAN JOSE
Email: aaron.costa@cep.sccgov.org
Phone Number: 4089181954

LUST:
Global Id: T10000009349
Action Type: ENFORCEMENT
Date: 06/09/2017
Action: Notification - Public Participation Document

Global Id: T10000009349
Action Type: ENFORCEMENT
Date: 02/13/2017
Action: Staff Letter

Global Id: T10000009349
Action Type: RESPONSE
Date: 08/17/2015
Action: Other Report / Document

740 WEST SAN CARLOS, L.L.C. (Continued) **S106929298**

Global Id: T10000009349
Action Type: Other
Date: 08/18/2015
Action: Leak Stopped

Global Id: T10000009349
Action Type: ENFORCEMENT
Date: 07/14/2017
Action: Staff Letter

Global Id: T10000009349
Action Type: ENFORCEMENT
Date: 07/12/2017
Action: Staff Letter

Global Id: T10000009349
Action Type: ENFORCEMENT
Date: 03/01/2017
Action: Staff Letter

Global Id: T10000009349
Action Type: RESPONSE
Date: 07/21/2017
Action: Correspondence

Global Id: T10000009349
Action Type: RESPONSE
Date: 02/09/2017
Action: Tank Removal Report / UST Sampling Report

Global Id: T10000009349
Action Type: RESPONSE
Date: 06/30/2017
Action: CAP/RAP - Other Report

Global Id: T10000009349
Action Type: RESPONSE
Date: 11/29/2016
Action: Phase I Assessment Report

Global Id: T10000009349
Action Type: Other
Date: 08/18/2015
Action: Leak Began

Global Id: T10000009349
Action Type: RESPONSE
Date: 11/29/2016
Action: Other Report / Document

Global Id: T10000009349
Action Type: Other
Date: 02/13/2017
Action: Leak Reported

Global Id: T10000009349
Action Type: RESPONSE

740 WEST SAN CARLOS, L.L.C. (Continued) **S106929298**

Date: 07/12/2017
Action: Correspondence

Global Id: T10000009349
Action Type: ENFORCEMENT
Date: 04/03/2017
Action: Staff Letter

Global Id: T10000009349
Action Type: RESPONSE
Date: 05/26/2017
Action: Preliminary Site Assessment Workplan - Regulator Responded

Global Id: T10000009349
Action Type: RESPONSE
Date: 11/29/2016
Action: Phase I Assessment Report

Global Id: T10000009349
Action Type: RESPONSE
Date: 08/17/2015
Action: Other Report / Document

Global Id: T10000009349
Action Type: RESPONSE
Date: 08/07/2015
Action: Other Report / Document

Global Id: T10000009349
Action Type: Other
Date: 09/03/2015
Action: Leak Discovery

LUST:
Global Id: T10000009349
Status: Open - Case Begin Date
Status Date: 08/07/2015

Global Id: T10000009349
Status: Informational Item
Status Date: 09/07/2016

Global Id: T10000009349
Status: Open - Assessment & Interim Remedial Action
Status Date: 11/29/2016

Global Id: T10000009349
Status: Open - Remediation
Status Date: 07/14/2017

SWEEPS UST:
Status: Active
Comp Number: 401850
Number: 9
Board Of Equalization: Not reported

740 WEST SAN CARLOS, L.L.C. (Continued) **S106929298**

Referral Date:	09-30-92
Action Date:	09-08-92
Created Date:	02-29-88
Owner Tank Id:	Not reported
SWRCB Tank Id:	43-060-401850-000001
Tank Status:	A
Capacity:	4000
Active Date:	Not reported
Tank Use:	M.V. FUEL
STG:	P
Content:	REG UNLEADED
Number Of Tanks:	1

HAZNET:

envid:	S106929298
Year:	2015
GEPAID:	CAC002825437
Contact:	JERRY MARTIN
Telephone:	4084554006
Mailing Name:	Not reported
Mailing Address:	2550 CASTELLO WAY
Mailing City,St,Zip:	SANTA CLARA, CA 95051
Gen County:	Santa Clara
TSD EPA ID:	CAD980675276
TSD County:	Kern
Waste Category:	Other organic solids
Disposal Method:	Landfill Or Surface Impoundment That Will Be Closed As Landfill(To Include On-Site Treatment And/Or Stabilization)
Tons:	58.996
Cat Decode:	Not reported
Method Decode:	Not reported
Facility County:	Santa Clara

envid:	S106929298
Year:	2015
GEPAID:	CAC002825437
Contact:	JERRY MARTIN
Telephone:	4084554006
Mailing Name:	Not reported
Mailing Address:	2550 CASTELLO WAY
Mailing City,St,Zip:	SANTA CLARA, CA 95051
Gen County:	Santa Clara
TSD EPA ID:	CAT080013352
TSD County:	Los Angeles
Waste Category:	Unspecified oil-containing waste
Disposal Method:	Other Recovery Of Reclamation For Reuse Including Acid Regeneration, Organics Recovery Ect
Tons:	37.53
Cat Decode:	Not reported
Method Decode:	Not reported
Facility County:	Santa Clara

C8 West < 1/8 0.032 mi. 171 ft. | **RUDY S GARAGE**
759 W SAN CARLOS ST
SAN JOSE, CA | **EDR Hist Auto** | **1009002282**
N/A

Site 1 of 5 in cluster C

Relative: Lower

Actual: 106 ft.

EDR Hist Auto

Year:	Name:	Type:
1975	RUDY S GARAGE	AUTOMOBILE REPAIRING

B9 North < 1/8 0.037 mi. 194 ft. | **VICENTE I HERNANDEZ**
205 DUPONT ST
SAN JOSE, CA 95126 | **CUPA Listings**
HAZNET
PEST LIC | **S113157329**
N/A

Site 2 of 5 in cluster B

Relative: Lower

Actual: 103 ft.

CUPA SANTA CLARA:

Region:	SANTA CLARA
PE#:	2205
Program Description:	GENERATES 100 KG YR TO <5 TONS/YR
Latitude:	37.3256317
Longitude:	-121.9042909
Record ID:	PR0412655
Facility ID:	FA0272870

Region:	SANTA CLARA
PE#:	BP01
Program Description:	HMBP FACILITY, 1-3 CHEMICALS
Latitude:	37.3256317
Longitude:	-121.9042909
Record ID:	PR0412656
Facility ID:	FA0272870

HAZNET:

envid:	S113157329
Year:	2013
GEPAID:	CAL000347327
Contact:	GRANT ZOLDOWSKI PE CHMM
Telephone:	3032864394
Mailing Name:	Not reported
Mailing Address:	791 E 64TH AVE
Mailing City,St,Zip:	DENVER, CO 802290000
Gen County:	Santa Clara
TSD EPA ID:	NED981723513
TSD County:	99
Waste Category:	Not reported
Disposal Method:	Incineration--Thermal Destruction Other Than Use As A Fuel
Tons:	2.2125
Cat Decode:	Not reported
Method Decode:	Not reported
Facility County:	Not reported

envid:	S113157329
Year:	2012
GEPAID:	CAL000347327
Contact:	GRANT ZOLDOWSKI PE CHMM
Telephone:	3032864394
Mailing Name:	Not reported

VICENTE I HERNANDEZ (Continued) **S113157329**

Mailing Address:	791 E 64TH AVE
Mailing City,St,Zip:	DENVER, CO 802290000
Gen County:	Santa Clara
TSD EPA ID:	NVT330010000
TSD County:	99
Waste Category:	Not reported
Disposal Method:	Landfill Or Surface Impoundment That Will Be Closed As Landfill(To Include On-Site Treatment And/Or Stabilization)
Tons:	0.95
Cat Decode:	Not reported
Method Decode:	Not reported
Facility County:	Santa Clara

envid:	S113157329
Year:	2012
GEPAID:	CAL000347327
Contact:	GRANT ZOLDOWSKI PE CHMM
Telephone:	3032864394
Mailing Name:	Not reported
Mailing Address:	791 E 64TH AVE
Mailing City,St,Zip:	DENVER, CO 802290000
Gen County:	Santa Clara
TSD EPA ID:	NVT330010000
TSD County:	99
Waste Category:	Not reported
Disposal Method:	Other Recovery Of Reclamation For Reuse Including Acid Regeneration, Organics Recovery Ect
Tons:	0.25
Cat Decode:	Not reported
Method Decode:	Not reported
Facility County:	Santa Clara

envid:	S113157329
Year:	2011
GEPAID:	CAL000347327
Contact:	GRANT ZOLDOWSKI MNGR ENV COMPL
Telephone:	3032864394
Mailing Name:	Not reported
Mailing Address:	791 E 64TH AVE
Mailing City,St,Zip:	DENVER, CO 802297201
Gen County:	Not reported
TSD EPA ID:	NVT330010000
TSD County:	Not reported
Waste Category:	Unspecified oil-containing waste
Disposal Method:	Other Recovery Of Reclamation For Reuse Including Acid Regeneration, Organics Recovery Ect
Tons:	0.75
Cat Decode:	Not reported
Method Decode:	Not reported
Facility County:	Santa Clara

envid:	S113157329
Year:	2011
GEPAID:	CAL000347327
Contact:	GRANT ZOLDOWSKI MNGR ENV COMPL
Telephone:	3032864394
Mailing Name:	Not reported

VICENTE I HERNANDEZ (Continued) **S113157329**

Mailing Address:	791 E 64TH AVE
Mailing City,St,Zip:	DENVER, CO 802297201
Gen County:	Not reported
TSD EPA ID:	TXD077603371
TSD County:	Not reported
Waste Category:	Unspecified organic liquid mixture
Disposal Method:	Storage, Bulking, And/Or Transfer Off Site--No Treatment/Reovery (H010-H129) Or (H131-H135)
Tons:	0.225
Cat Decode:	Not reported
Method Decode:	Not reported
Facility County:	Santa Clara

Click this hyperlink while viewing on your computer to access
4 additional CA_HAZNET: record(s) in the EDR Site Report.

PEST LIC:

Facility Type:	QAL
Categories:	B
License No:	108850
Issued or Renewed Date:	01/01/2017
Expiration Date:	12/31/2018

Facility Type:	PCM
Categories:	Not reported
License No:	40220
Issued or Renewed Date:	01/01/2017
Expiration Date:	12/31/2018

B10 **THE BEST ELECTRICAL CO INC** **HIST UST** **U001602927**
NNW **248 MCEVOY STREET** **N/A**
< 1/8 **SAN JOSE, CA 95126**
0.038 mi.
201 ft. **Site 3 of 5 in cluster B**

Relative:
Lower

Actual:
104 ft.

HIST UST:

File Number:	00020993
URL:	http://geotracker.waterboards.ca.gov/ustpdfs/pdf/00020993.pdf
Region:	STATE
Facility ID:	00000060238
Facility Type:	Other
Other Type:	ELECTRICAL CONTRACTO
Contact Name:	J. GIACALONE
Telephone:	4082872040
Owner Name:	THE BEST ELECTRICAL CO., INC.,
Owner Address:	248 MCEVOY STREET
Owner City,St,Zip:	SAN JOSE, CA 95126
Total Tanks:	0002

Tank Num:	001
Container Num:	1
Year Installed:	1975
Tank Capacity:	00000500
Tank Used for:	PRODUCT
Type of Fuel:	UNLEADED
Container Construction Thickness:	Not reported
Leak Detection:	Visual, Stock Inventor

THE BEST ELECTRICAL CO INC (Continued) **U001602927**

Tank Num:	002
Container Num:	2
Year Installed:	Not reported
Tank Capacity:	00001000
Tank Used for:	PRODUCT
Type of Fuel:	REGULAR
Container Construction Thickness:	Not reported
Leak Detection:	None

Click here for Geo Tracker PDF:

B11 **RAY'S AUTOMOTIVE SERVICE** **CUPA Listings** **S102416060**
North **244 MC EVOY ST** **SAN JOSE HAZMAT** **N/A**
< 1/8 **SAN JOSE, CA 95126**
0.039 mi.
207 ft. **Site 4 of 5 in cluster B**

Relative:
Lower

Actual:
104 ft.

CUPA SANTA CLARA:

Region:	SANTA CLARA
PE#:	2202
Program Description:	GENERATES < 100 KG/YR
Latitude:	37.325281
Longitude:	-121.904218
Record ID:	PR0369803
Facility ID:	FA0253813

Region:	SANTA CLARA
PE#:	BP01
Program Description:	HMBP FACILITY, 1-3 CHEMICALS
Latitude:	37.325281
Longitude:	-121.904218
Record ID:	PR0411408
Facility ID:	FA0253813

SAN JOSE HAZMAT:

Region:	SAN JOSE
File Num:	406417
Class:	Auto Repair

C12 **SAN JOSE MIDTOWN DEVELOPMENT** **SLIC** **S118504904**
West **777 W. SAN CARLOS** **N/A**
< 1/8 **SAN JOSE, CA 95128**
0.043 mi.
229 ft. **Site 2 of 5 in cluster C**

Relative:
Lower

Actual:
105 ft.

SLIC:

Region:	STATE
Facility Status:	**Open - Active**
Status Date:	05/06/2016
Global Id:	T10000008881
Lead Agency:	SANTA CLARA COUNTY LOP
Lead Agency Case Number:	2016-17s
Latitude:	37.32407
Longitude:	-121.90534
Case Type:	Cleanup Program Site
Case Worker:	GOR

SAN JOSE MIDTOWN DEVELOPMENT (Continued) **S118504904**

Local Agency:	SANTA CLARA COUNTY LOP
RB Case Number:	Not reported
File Location:	Not reported
Potential Media Affected:	Not reported
Potential Contaminants of Concern:	Not reported
Site History:	Not reported

Click here to access the California GeoTracker records for this facility:

B13 **INDEPENDENT SCISSOR LIFT** **LUST** **S103881060**
NNW **236 MCEVOY** **HIST LUST** **N/A**
< 1/8 **SAN JOSE, CA 95126** **HIST CORTESE**
0.054 mi.
286 ft. **Site 5 of 5 in cluster B**

Relative:
Lower

Actual:
104 ft.

LUST:

Lead Agency:	SANTA CLARA COUNTY LOP
Case Type:	LUST Cleanup Site
Geo Track:	http://geotracker.waterboards.ca.gov/profile_report.asp?global_id=T0608501910
Global Id:	T0608501910
Latitude:	37.325212
Longitude:	-121.904126
Status:	Completed - Case Closed
Status Date:	08/17/1995
Case Worker:	UST
RB Case Number:	Not reported
Local Agency:	SANTA CLARA COUNTY LOP
File Location:	All Files are on GeoTracker or in the Local Agency Database
Local Case Number:	Not reported
Potential Media Affect:	Soil
Potential Contaminants of Concern:	Waste Oil / Motor / Hydraulic / Lubricating
Site History:	Not reported

LUST:

Global Id:	T0608501910
Contact Type:	Regional Board Caseworker
Contact Name:	Regional Water Board
Organization Name:	SAN FRANCISCO BAY RWQCB (REGION 2)
Address:	1515 CLAY ST SUITE 1400
City:	OAKLAND
Email:	Not reported
Phone Number:	Not reported

Global Id:	T0608501910
Contact Type:	Local Agency Caseworker
Contact Name:	UST CASE WORKER
Organization Name:	SANTA CLARA COUNTY LOP
Address:	1555 Berger Drive, Suite 300
City:	SAN JOSE
Email:	Not reported
Phone Number:	4089183400

LUST:

Global Id:	T0608501910
Action Type:	Other
Date:	01/01/1994
Action:	Leak Reported

INDEPENDENT SCISSOR LIFT (Continued) **S103881060**

Global Id: T0608501910
Action Type: RESPONSE
Date: 02/14/1995
Action: Other Report / Document

Global Id: T0608501910
Action Type: ENFORCEMENT
Date: 08/17/1995
Action: Closure/No Further Action Letter

LUST:
Global Id: T0608501910
Status: Open - Case Begin Date
Status Date: 01/01/1994

Global Id: T0608501910
Status: Completed - Case Closed
Status Date: 08/17/1995

LUST REG 2:
Region: 2
Facility Id: Not reported
Facility Status: Case Closed
Case Number: 07S1E18G06f
How Discovered: Not reported
Leak Cause: Not reported
Leak Source: Not reported
Date Leak Confirmed: Not reported
Oversight Program: LUST
Prelim. Site Assesment Wokplan Submitted: Not reported
Preliminary Site Assesment Began: Not reported
Pollution Characterization Began: Not reported
Pollution Remediation Plan Submitted: Not reported
Date Remediation Action Underway: Not reported
Date Post Remedial Action Monitoring Began: Not reported

LUST SANTA CLARA:
Region: SANTA CLARA
SCVWD ID: 07S1E18G06F
Date Closed: 08/17/1995
EDR Link ID: 07S1E18G06F

HIST LUST SANTA CLARA:
Region: SANTA CLARA
Region Code: 2
SCVWD ID: 07S1E18G06
Oversite Agency: SCVWD
Date Listed: 1995-02-14 00:00:00
Closed Date: 1995-08-17 00:00:00

HIST CORTESE:
Region: CORTESE
Facility County Code: 43
Reg By: LTNKA

INDEPENDENT SCISSOR LIFT (Continued) **S103881060**

Reg Id: 43-2079

C14 **HERTZ EQUIPMENT RENTAL** **AST** **A100339069**
WSW **800 W. SAN CARLOS ST.** **N/A**
< 1/8 **SAN JOSE, CA**
0.058 mi.
306 ft. **Site 3 of 5 in cluster C**

Relative:
Lower

Actual:
105 ft.

AST:

Certified Unified Program Agencies:	Santa Clara County
Owner:	HERTZ EQUIPMENT RENTAL CORP
Total Gallons:	1,740
CERSID:	Not reported
Facility ID:	Not reported
Business Name:	Not reported
Phone:	Not reported
Fax:	Not reported
Mailing Address:	Not reported
Mailing Address City:	Not reported
Mailing Address State:	Not reported
Mailing Address Zip Code:	Not reported
Operator Name:	Not reported
Operator Phone:	Not reported
Owner Phone:	Not reported
Owner Mail Address:	Not reported
Owner State:	Not reported
Owner Zip Code:	Not reported
Owner Country:	Not reported
Property Owner Name:	Not reported
Property Owner Phone:	Not reported
Property Owner Mailing Address:	Not reported
Property Owner City:	Not reported
Property Owner Stat :	Not reported
Property Owner Zip Code:	Not reported
Property Owner Country:	Not reported
EPAID:	Not reported

C15 **CHEIM LUMBER** **LUST** **S104582204**
WSW **800 W. SAN CARLOS STREET** **N/A**
< 1/8 **SAN JOSE, CA 95126**
0.058 mi.
306 ft. **Site 4 of 5 in cluster C**

Relative:
Lower

Actual:
105 ft.

LUST:

Lead Agency:	SANTA CLARA COUNTY LOP
Case Type:	LUST Cleanup Site
Geo Track:	http://geotracker.waterboards.ca.gov/profile_report.asp?global_id=T0608500326
Global Id:	T0608500326
Latitude:	37.3232977653804
Longitude:	-121.905477046967
Status:	Completed - Case Closed
Status Date:	08/17/2005
Case Worker:	Not reported
RB Case Number:	Not reported
Local Agency:	Not reported
File Location:	All Files are on GeoTracker or in the Local Agency Database

CHEIM LUMBER (Continued) **S104582204**

Local Case Number: 07S1E18L06f
Potential Media Affect: Other Groundwater (uses other than drinking water)
Potential Contaminants of Concern: Gasoline
Site History: Not reported

LUST:
Global Id: T0608500326
Contact Type: Regional Board Caseworker
Contact Name: Regional Water Board
Organization Name: SAN FRANCISCO BAY RWQCB (REGION 2)
Address: 1515 CLAY ST SUITE 1400
City: OAKLAND
Email: Not reported
Phone Number: Not reported

LUST:
Global Id: T0608500326
Action Type: Other
Date: 07/13/1998
Action: Leak Reported

Global Id: T0608500326
Action Type: ENFORCEMENT
Date: 08/17/2005
Action: Closure/No Further Action Letter

Global Id: T0608500326
Action Type: ENFORCEMENT
Date: 07/07/2001
Action: Staff Letter - #25257

Global Id: T0608500326
Action Type: ENFORCEMENT
Date: 08/23/2001
Action: Staff Letter - #25259

Global Id: T0608500326
Action Type: RESPONSE
Date: 11/07/2003
Action: Monitoring Report - Quarterly

Global Id: T0608500326
Action Type: RESPONSE
Date: 07/24/1998
Action: Other Report / Document

Global Id: T0608500326
Action Type: RESPONSE
Date: 08/15/2001
Action: Soil and Water Investigation Workplan

Global Id: T0608500326
Action Type: RESPONSE
Date: 10/02/2001
Action: Soil and Water Investigation Report

Global Id: T0608500326

CHEIM LUMBER (Continued) **S104582204**

Action Type: RESPONSE
Date: 10/02/2001
Action: Unauthorized Release Form

Global Id: T0608500326
Action Type: RESPONSE
Date: 08/08/2001
Action: Other Workplan

Global Id: T0608500326
Action Type: RESPONSE
Date: 01/07/2005
Action: Other Workplan

Global Id: T0608500326
Action Type: RESPONSE
Date: 06/13/2005
Action: Well Destruction Report

Global Id: T0608500326
Action Type: RESPONSE
Date: 04/25/2003
Action: Monitoring Report - Quarterly

Global Id: T0608500326
Action Type: RESPONSE
Date: 11/01/2002
Action: Soil and Water Investigation Workplan

Global Id: T0608500326
Action Type: RESPONSE
Date: 12/18/2003
Action: Other Report / Document

Global Id: T0608500326
Action Type: RESPONSE
Date: 05/18/1998
Action: Other Report / Document

Global Id: T0608500326
Action Type: RESPONSE
Date: 12/16/2004
Action: Monitoring Report - Quarterly

Global Id: T0608500326
Action Type: RESPONSE
Date: 10/10/2002
Action: Other Workplan

Global Id: T0608500326
Action Type: RESPONSE
Date: 07/07/2001
Action: Correspondence

Global Id: T0608500326
Action Type: RESPONSE
Date: 07/07/2003

CHEIM LUMBER (Continued) **S104582204**

Action: Monitoring Report - Quarterly

Global Id: T0608500326
Action Type: RESPONSE
Date: 01/22/2004
Action: Monitoring Report - Quarterly

Global Id: T0608500326
Action Type: RESPONSE
Date: 10/12/2001
Action: Soil and Water Investigation Report

Global Id: T0608500326
Action Type: RESPONSE
Date: 12/17/2002
Action: Monitoring Report - Quarterly

Global Id: T0608500326
Action Type: RESPONSE
Date: 07/24/2001
Action: Other Report / Document

Global Id: T0608500326
Action Type: ENFORCEMENT
Date: 09/04/2002
Action: Staff Letter - #38805

LUST:
Global Id: T0608500326
Status: Open - Case Begin Date
Status Date: 07/13/1998

Global Id: T0608500326
Status: Open - Site Assessment
Status Date: 07/24/1998

Global Id: T0608500326
Status: Completed - Case Closed
Status Date: 08/17/2005

Lead Agency: SANTA CLARA COUNTY LOP
Case Type: LUST Cleanup Site
Geo Track: http://geotracker.waterboards.ca.gov/profile_report.asp?global_id=T0608502358
Global Id: T0608502358
Latitude: 37.322969
Longitude: -121.905395
Status: Completed - Case Closed
Status Date: 06/07/1993
Case Worker: UST
RB Case Number: Not reported
Local Agency: SANTA CLARA COUNTY LOP
File Location: All Files are on GeoTracker or in the Local Agency Database
Local Case Number: Not reported
Potential Media Affect: Other Groundwater (uses other than drinking water)
Potential Contaminants of Concern: Gasoline
Site History: Not reported

CHEIM LUMBER (Continued) **S104582204**

LUST:

Global Id:	T0608502358
Contact Type:	Regional Board Caseworker
Contact Name:	Regional Water Board
Organization Name:	SAN FRANCISCO BAY RWQCB (REGION 2)
Address:	1515 CLAY ST SUITE 1400
City:	OAKLAND
Email:	Not reported
Phone Number:	Not reported

Global Id:	T0608502358
Contact Type:	Local Agency Caseworker
Contact Name:	UST CASE WORKER
Organization Name:	SANTA CLARA COUNTY LOP
Address:	1555 Berger Drive, Suite 300
City:	SAN JOSE
Email:	Not reported
Phone Number:	4089183400

LUST:

Global Id:	T0608502358
Action Type:	Other
Date:	12/21/1989
Action:	Leak Reported

Global Id:	T0608502358
Action Type:	ENFORCEMENT
Date:	04/05/1992
Action:	Notice of Responsibility - #39865

Global Id:	T0608502358
Action Type:	ENFORCEMENT
Date:	06/07/1993
Action:	Closure/No Further Action Letter

LUST:

Global Id:	T0608502358
Status:	Open - Case Begin Date
Status Date:	12/21/1989

Global Id:	T0608502358
Status:	Open - Site Assessment
Status Date:	03/25/1992

Global Id:	T0608502358
Status:	Completed - Case Closed
Status Date:	06/07/1993

LUST SANTA CLARA:

Region:	SANTA CLARA
SCVWD ID:	07S1E18L04F
Date Closed:	06/07/1993
EDR Link ID:	07S1E18L04F

CHEIM LUMBER (Continued) **S104582204**

Region: SANTA CLARA
SCVWD ID: 07S1E18L06F
Date Closed: 08/17/2005
EDR Link ID: 07S1E18L06F

C16 WSW < 1/8 0.058 mi. 306 ft. | **CHEIM LUMBER COMPANY** | **LUST** | **S102426566**
800 SAN CARLOS | **HIST LUST** | **N/A**
SAN JOSE, CA 95126 | **SWEEPS UST**
HIST CORTESE

Site 5 of 5 in cluster C

Relative: Lower

Actual: 105 ft.

LUST REG 2:
Region: 2
Facility Id: Not reported
Facility Status: Case Closed
Case Number: 07S1E18L04f
How Discovered: Not reported
Leak Cause: Not reported
Leak Source: Not reported
Date Leak Confirmed: Not reported
Oversight Program: LUST
Prelim. Site Assesment Wokplan Submitted: Not reported
Preliminary Site Assesment Began: 3/25/1992
Pollution Characterization Began: Not reported
Pollution Remediation Plan Submitted: Not reported
Date Remediation Action Underway: Not reported
Date Post Remedial Action Monitoring Began: Not reported

Region: 2
Facility Id: Not reported
Facility Status: Pollution Characterization
Case Number: 07S1E18L06f
How Discovered: Not reported
Leak Cause: Not reported
Leak Source: Not reported
Date Leak Confirmed: Not reported
Oversight Program: LUST
Prelim. Site Assesment Wokplan Submitted: Not reported
Preliminary Site Assesment Began: 3/30/1998
Pollution Characterization Began: 10/2/2001
Pollution Remediation Plan Submitted: Not reported
Date Remediation Action Underway: Not reported
Date Post Remedial Action Monitoring Began: Not reported

HIST LUST SANTA CLARA:
Region: SANTA CLARA
Region Code: 2
SCVWD ID: 07S1E18L04
Oversite Agency: SCVWD
Date Listed: 1992-01-15 00:00:00
Closed Date: 1993-06-07 00:00:00

Region: SANTA CLARA
Region Code: 2
SCVWD ID: 07S1E18L06
Oversite Agency: SCVWD
Date Listed: 1998-07-21 00:00:00

CHEIM LUMBER COMPANY (Continued) **S102426566**

Closed Date: Not reported

SWEEPS UST:

Status:	Not reported
Comp Number:	402975
Number:	Not reported
Board Of Equalization:	Not reported
Referral Date:	Not reported
Action Date:	Not reported
Created Date:	Not reported
Owner Tank Id:	Not reported
SWRCB Tank Id:	43-060-402975-000001
Tank Status:	Not reported
Capacity:	1000
Active Date:	Not reported
Tank Use:	M.V. FUEL
STG:	PRODUCT
Content:	LEADED
Number Of Tanks:	1

HIST CORTESE:

Region:	CORTESE
Facility County Code:	43
Reg By:	LTNKA
Reg Id:	43-0269

D17 **INDEPENDENT SCISSOR LIFTS** **HIST UST** **U001602906**
NNE **226 MCEVOY ST** **N/A**
< 1/8 **SAN JOSE, CA 95126**
0.075 mi.
395 ft. **Site 1 of 2 in cluster D**

Relative:
Lower

Actual:
102 ft.

HIST UST:

File Number:	Not reported
URL:	Not reported
Region:	STATE
Facility ID:	00000006021
Facility Type:	Other
Other Type:	EQUIPMENT RENTAL
Contact Name:	ROGER MOORE
Telephone:	4082694989
Owner Name:	INDEPENDENT SCISSOR LIFTS, INC
Owner Address:	1530 KEESLING AVENUE
Owner City,St,Zip:	SAN JOSE, CA 95125
Total Tanks:	0001
Tank Num:	001
Container Num:	1
Year Installed:	1978
Tank Capacity:	00001000
Tank Used for:	PRODUCT
Type of Fuel:	REGULAR
Container Construction Thickness:	10
Leak Detection:	Stock Inventor

D18 NNE < 1/8 0.075 mi. 395 ft. | **UNITED RENTALS 226 MCEVOY ST SAN JOSE, CA 95126** | **HAZNET SAN JOSE HAZMAT** | **S113097415 N/A**

Site 2 of 2 in cluster D

Relative: Lower

Actual: 102 ft.

HAZNET:

envid:	S113097415
Year:	2009
GEPAID:	CAL000183602
Contact:	GRANT ZOLDOWSKI
Telephone:	3032864394
Mailing Name:	Not reported
Mailing Address:	791 E 64TH AVE
Mailing City,St,Zip:	DENVER, CO 802297201
Gen County:	Not reported
TSD EPA ID:	NVT330010000
TSD County:	Not reported
Waste Category:	Unspecified oil-containing waste
Disposal Method:	Other Recovery Of Reclamation For Reuse Including Acid Regeneration, Organics Recovery Ect
Tons:	0.45
Cat Decode:	Not reported
Method Decode:	Not reported
Facility County:	Santa Clara

envid:	S113097415
Year:	2009
GEPAID:	CAL000183602
Contact:	GRANT ZOLDOWSKI
Telephone:	3032864394
Mailing Name:	Not reported
Mailing Address:	791 E 64TH AVE
Mailing City,St,Zip:	DENVER, CO 802297201
Gen County:	Not reported
TSD EPA ID:	TXD077603371
TSD County:	Not reported
Waste Category:	Unspecified organic liquid mixture
Disposal Method:	Storage, Bulking, And/Or Transfer Off Site--No Treatment/Reovery (H010-H129) Or (H131-H135)
Tons:	0.2
Cat Decode:	Not reported
Method Decode:	Not reported
Facility County:	Santa Clara

envid:	S113097415
Year:	2008
GEPAID:	CAL000183602
Contact:	GRANT ZOLDOWSKI
Telephone:	3032864394
Mailing Name:	Not reported
Mailing Address:	791 E 64TH AVE
Mailing City,St,Zip:	DENVER, CO 802297201
Gen County:	Not reported
TSD EPA ID:	NVT330010000
TSD County:	Not reported
Waste Category:	Unspecified oil-containing waste
Disposal Method:	Other Recovery Of Reclamation For Reuse Including Acid Regeneration, Organics Recovery Ect

UNITED RENTALS (Continued) **S113097415**

Tons:	0.3
Cat Decode:	Not reported
Method Decode:	Not reported
Facility County:	Santa Clara

envid:	S113097415
Year:	2008
GEPAID:	CAL000183602
Contact:	GRANT ZOLDOWSKI
Telephone:	3032864394
Mailing Name:	Not reported
Mailing Address:	791 E 64TH AVE
Mailing City,St,Zip:	DENVER, CO 802297201
Gen County:	Not reported
TSD EPA ID:	CAD028409019
TSD County:	Not reported
Waste Category:	Asbestos containing waste
Disposal Method:	Storage, Bulking, And/Or Transfer Off Site--No Treatment/Reovery (H010-H129) Or (H131-H135)
Tons:	0.1
Cat Decode:	Not reported
Method Decode:	Not reported
Facility County:	Santa Clara

envid:	S113097415
Year:	2008
GEPAID:	CAL000183602
Contact:	GRANT ZOLDOWSKI
Telephone:	3032864394
Mailing Name:	Not reported
Mailing Address:	791 E 64TH AVE
Mailing City,St,Zip:	DENVER, CO 802297201
Gen County:	Not reported
TSD EPA ID:	TXD077603371
TSD County:	Not reported
Waste Category:	Unspecified organic liquid mixture
Disposal Method:	Storage, Bulking, And/Or Transfer Off Site--No Treatment/Reovery (H010-H129) Or (H131-H135)
Tons:	0.35
Cat Decode:	Not reported
Method Decode:	Not reported
Facility County:	Santa Clara

Click this hyperlink while viewing on your computer to access
18 additional CA_HAZNET: record(s) in the EDR Site Report.

SAN JOSE HAZMAT:

Date of Data:	AS OF 02/07/2014
Region:	SAN JOSE
File Num:	406854
Class:	Auto Wrecking/Misc Simple Facility

E19 NW < 1/8 0.085 mi. 448 ft. — **SAN JOSE CURTAIN & BLANKET CLEANERS** — **EDR Hist Cleaner** — **1009133233** / **N/A**

810 A PARK AV
SAN JOSE, CA

Site 1 of 10 in cluster E

Relative: Lower

EDR Hist Cleaner

Year:	Name:	Type:
1966	SAN JOSE CURTAIN & BLANKET CLEA	CURTAIN CLEANERS

Actual: 104 ft.

F20 West < 1/8 0.088 mi. 467 ft. — **EAGER BEAVER SMALL ENGINE REPAIR** — **EDR Hist Auto** — **1009000805** / **N/A**

270 SUNOL ST
SAN JOSE, CA

Site 1 of 2 in cluster F

Relative: Lower

EDR Hist Auto

Year:	Name:	Type:
1975	EAGER BEAVER SMALL ENGINE REPAI	AUTOMOBILE REPAIRING

Actual: 106 ft.

G21 ESE < 1/8 0.094 mi. 498 ft. — **ORCHARD SUPPLY HARDWARE** — **HIST CORTESE** — **S104397017** / **N/A**

720 SAN CARLOS
SAN JOSE, CA

Site 1 of 2 in cluster G

Relative: Lower

HIST CORTESE:

Region:	CORTESE
Facility County Code:	43
Reg By:	LTNKA
Reg Id:	43-1004

Actual: 100 ft.

G22 ESE < 1/8 0.094 mi. 498 ft. — **ORCHARD SUPPLY HARDWARE** — **RCRA-SQG, LUST, HIST LUST, SWEEPS UST, FINDS, ECHO, HAZNET, NPDES** — **1000472803** / **CAD981995376**

720 W SAN CARLOS
SAN JOSE, CA 95126

Site 2 of 2 in cluster G

Relative: Lower

Actual: 100 ft.

RCRA-SQG:

Date form received by agency:	09/01/1996
Facility name:	ORCHARD SUPPLY HARDWARE
Facility address:	720 W SAN CARLOS SAN JOSE, CA 95126
EPA ID:	CAD981995376
Mailing address:	P O BOX 49027 SAN JOSE, CA 95161
Contact:	Not reported
Contact address:	Not reported Not reported
Contact country:	US
Contact telephone:	Not reported
Contact email:	Not reported

ORCHARD SUPPLY HARDWARE (Continued) **1000472803**

EPA Region: 09
Classification: Small Small Quantity Generator
Description: Handler: generates more than 100 and less than 1000 kg of hazardous waste during any calendar month and accumulates less than 6000 kg of hazardous waste at any time; or generates 100 kg or less of hazardous waste during any calendar month, and accumulates more than 1000 kg of hazardous waste at any time

Owner/Operator Summary:
Owner/operator name: ORCHARD SUPPLY HARDWARE
Owner/operator address: NOT REQUIRED
NOT REQUIRED, ME 99999
Owner/operator country: Not reported
Owner/operator telephone: 415-555-1212
Owner/operator email: Not reported
Owner/operator fax: Not reported
Owner/operator extension: Not reported
Legal status: Private
Owner/Operator Type: Owner
Owner/Op start date: Not reported
Owner/Op end date: Not reported

Owner/operator name: NOT REQUIRED
Owner/operator address: NOT REQUIRED
NOT REQUIRED, ME 99999
Owner/operator country: Not reported
Owner/operator telephone: 415-555-1212
Owner/operator email: Not reported
Owner/operator fax: Not reported
Owner/operator extension: Not reported
Legal status: Private
Owner/Operator Type: Operator
Owner/Op start date: Not reported
Owner/Op end date: Not reported

Handler Activities Summary:
U.S. importer of hazardous waste: No
Mixed waste (haz. and radioactive): No
Recycler of hazardous waste: No
Transporter of hazardous waste: No
Treater, storer or disposer of HW: No
Underground injection activity: No
On-site burner exemption: No
Furnace exemption: No
Used oil fuel burner: No
Used oil processor: No
User oil refiner: No
Used oil fuel marketer to burner: No
Used oil Specification marketer: No
Used oil transfer facility: No
Used oil transporter: No

Historical Generators:
Date form received by agency: 10/05/1990
Site name: ORCHARD SUPPLY HARDWARE
Classification: Large Quantity Generator

ORCHARD SUPPLY HARDWARE (Continued) **1000472803**

Violation Status: No violations found

LUST:

Lead Agency:	SANTA CLARA COUNTY LOP
Case Type:	LUST Cleanup Site
Geo Track:	http://geotracker.waterboards.ca.gov/profile_report.asp?global_id=T0608501001
Global Id:	T0608501001
Latitude:	37.3236731662908
Longitude:	-121.901721954346
Status:	Completed - Case Closed
Status Date:	08/16/1996
Case Worker:	UST
RB Case Number:	Not reported
Local Agency:	SANTA CLARA COUNTY LOP
File Location:	All Files are on GeoTracker or in the Local Agency Database
Local Case Number:	Not reported
Potential Media Affect:	Other Groundwater (uses other than drinking water)
Potential Contaminants of Concern:	Gasoline
Site History:	Not reported

LUST:

Global Id:	T0608501001
Contact Type:	Regional Board Caseworker
Contact Name:	Regional Water Board
Organization Name:	SAN FRANCISCO BAY RWQCB (REGION 2)
Address:	1515 CLAY ST SUITE 1400
City:	OAKLAND
Email:	Not reported
Phone Number:	Not reported

Global Id:	T0608501001
Contact Type:	Local Agency Caseworker
Contact Name:	UST CASE WORKER
Organization Name:	SANTA CLARA COUNTY LOP
Address:	1555 Berger Drive, Suite 300
City:	SAN JOSE
Email:	Not reported
Phone Number:	4089183400

LUST:

Global Id:	T0608501001
Action Type:	Other
Date:	01/14/1986
Action:	Leak Reported

Global Id:	T0608501001
Action Type:	RESPONSE
Date:	08/16/1996
Action:	Other Report / Document

Global Id:	T0608501001
Action Type:	ENFORCEMENT
Date:	08/16/1996
Action:	Closure/No Further Action Letter

Global Id:	T0608501001
Action Type:	ENFORCEMENT
Date:	10/20/1989

ORCHARD SUPPLY HARDWARE (Continued) **1000472803**

Action: Notice of Responsibility - #39852

LUST:
Global Id: T0608501001
Status: Open - Case Begin Date
Status Date: 01/14/1986

Global Id: T0608501001
Status: Open - Site Assessment
Status Date: 10/22/1989

Global Id: T0608501001
Status: Completed - Case Closed
Status Date: 08/16/1996

LUST REG 2:
Region: 2
Facility Id: Not reported
Facility Status: Case Closed
Case Number: 07S1E18G01f
How Discovered: Not reported
Leak Cause: Not reported
Leak Source: Not reported
Date Leak Confirmed: Not reported
Oversight Program: LUST
Prelim. Site Assesment Wokplan Submitted: Not reported
Preliminary Site Assesment Began: 10/22/1989
Pollution Characterization Began: 10/22/1989
Pollution Remediation Plan Submitted: Not reported
Date Remediation Action Underway: Not reported
Date Post Remedial Action Monitoring Began: Not reported

LUST SANTA CLARA:
Region: SANTA CLARA
SCVWD ID: 07S1E18G01F
Date Closed: 08/16/1996
EDR Link ID: 07S1E18G01F

HIST LUST SANTA CLARA:
Region: SANTA CLARA
Region Code: 2
SCVWD ID: 07S1E18G01
Oversite Agency: SCVWD
Date Listed: 1987-01-01 00:00:00
Closed Date: 1996-08-16 00:00:00

SWEEPS UST:
Status: Not reported
Comp Number: 402339
Number: Not reported
Board Of Equalization: Not reported
Referral Date: Not reported
Action Date: Not reported
Created Date: Not reported

ORCHARD SUPPLY HARDWARE (Continued) **1000472803**

Owner Tank Id: Not reported
SWRCB Tank Id: 43-060-402339-000001
Tank Status: Not reported
Capacity: 10000
Active Date: Not reported
Tank Use: CHEMICAL
STG: PRODUCT
Content: Not reported
Number Of Tanks: 3

Status: Not reported
Comp Number: 402339
Number: Not reported
Board Of Equalization: Not reported
Referral Date: Not reported
Action Date: Not reported
Created Date: Not reported
Owner Tank Id: Not reported
SWRCB Tank Id: 43-060-402339-000002
Tank Status: Not reported
Capacity: 10000
Active Date: Not reported
Tank Use: CHEMICAL
STG: PRODUCT
Content: Not reported
Number Of Tanks: Not reported

Status: Not reported
Comp Number: 402339
Number: Not reported
Board Of Equalization: Not reported
Referral Date: Not reported
Action Date: Not reported
Created Date: Not reported
Owner Tank Id: Not reported
SWRCB Tank Id: 43-060-402339-000003
Tank Status: Not reported
Capacity: 1000
Active Date: Not reported
Tank Use: M.V. FUEL
STG: PRODUCT
Content: LEADED
Number Of Tanks: Not reported

FINDS:

Registry ID: 110002770751

Environmental Interest/Information System
RCRAInfo is a national information system that supports the Resource Conservation and Recovery Act (RCRA) program through the tracking of events and activities related to facilities that generate, transport, and treat, store, or dispose of hazardous waste. RCRAInfo allows RCRA program staff to track the notification, permit, compliance, and corrective action activities required under RCRA.

STATE MASTER

ORCHARD SUPPLY HARDWARE (Continued) **1000472803**

Click this hyperlink while viewing on your computer to access additional FINDS: detail in the EDR Site Report.

ECHO:

Envid:	1000472803
Registry ID:	110002770751
DFR URL:	http://echo.epa.gov/detailed-facility-report?fid=110002770751

HAZNET:

envid:	1000472803
Year:	2014
GEPAID:	CAL000389899
Contact:	JUSTIN FORD, ENVIRONMENTAL MGR
Telephone:	4083652786
Mailing Name:	Not reported
Mailing Address:	6450 VIA DEL ORO
Mailing City,St,Zip:	SAN JOSE, CA 951190000
Gen County:	Santa Clara
TSD EPA ID:	NVD980895338
TSD County:	99
Waste Category:	Unspecified solvent mixture
Disposal Method:	Storage, Bulking, And/Or Transfer Off Site--No Treatment/Reovery (H010-H129) Or (H131-H135)
Tons:	0.2275
Cat Decode:	Not reported
Method Decode:	Not reported
Facility County:	Santa Clara

envid:	1000472803
Year:	2014
GEPAID:	CAL000389899
Contact:	JUSTIN FORD, ENVIRONMENTAL MGR
Telephone:	4083652786
Mailing Name:	Not reported
Mailing Address:	6450 VIA DEL ORO
Mailing City,St,Zip:	SAN JOSE, CA 951190000
Gen County:	Santa Clara
TSD EPA ID:	NVD980895338
TSD County:	99
Waste Category:	Off-specification, aged or surplus organics
Disposal Method:	Storage, Bulking, And/Or Transfer Off Site--No Treatment/Reovery (H010-H129) Or (H131-H135)
Tons:	0.2015
Cat Decode:	Not reported
Method Decode:	Not reported
Facility County:	Santa Clara

envid:	1000472803
Year:	2014
GEPAID:	CAL000389899
Contact:	JUSTIN FORD, ENVIRONMENTAL MGR
Telephone:	4083652786
Mailing Name:	Not reported
Mailing Address:	6450 VIA DEL ORO
Mailing City,St,Zip:	SAN JOSE, CA 951190000

ORCHARD SUPPLY HARDWARE (Continued) **1000472803**

Gen County:	Santa Clara
TSD EPA ID:	NVD980895338
TSD County:	99
Waste Category:	Alkaline solution without metals pH >= 12.5
Disposal Method:	Neutralization Only
Tons:	0.0935
Cat Decode:	Not reported
Method Decode:	Not reported
Facility County:	Santa Clara

envid:	1000472803
Year:	2014
GEPAID:	CAL000389899
Contact:	JUSTIN FORD, ENVIRONMENTAL MGR
Telephone:	4083652786
Mailing Name:	Not reported
Mailing Address:	6450 VIA DEL ORO
Mailing City,St,Zip:	SAN JOSE, CA 951190000
Gen County:	Santa Clara
TSD EPA ID:	NVD980895338
TSD County:	99
Waste Category:	Pesticides and other waste associated with pesticide production
Disposal Method:	Storage, Bulking, And/Or Transfer Off Site--No Treatment/Reovery (H010-H129) Or (H131-H135)
Tons:	0.1145
Cat Decode:	Not reported
Method Decode:	Not reported
Facility County:	Santa Clara

envid:	1000472803
Year:	2014
GEPAID:	CAL000389899
Contact:	JUSTIN FORD, ENVIRONMENTAL MGR
Telephone:	4083652786
Mailing Name:	Not reported
Mailing Address:	6450 VIA DEL ORO
Mailing City,St,Zip:	SAN JOSE, CA 951190000
Gen County:	Santa Clara
TSD EPA ID:	NVD980895338
TSD County:	99
Waste Category:	Latex waste
Disposal Method:	Storage, Bulking, And/Or Transfer Off Site--No Treatment/Reovery (H010-H129) Or (H131-H135)
Tons:	0.619
Cat Decode:	Not reported
Method Decode:	Not reported
Facility County:	Santa Clara

Click this hyperlink while viewing on your computer to access
4 additional CA_HAZNET: record(s) in the EDR Site Report.

NPDES:

Npdes Number:	CAS000002
Facility Status:	Active
Agency Id:	0
Region:	2
Regulatory Measure Id:	485749

ORCHARD SUPPLY HARDWARE (Continued) **1000472803**

Order No:	2009-0009-DWQ
Regulatory Measure Type:	Enrollee
Place Id:	Not reported
WDID:	2 43C379670
Program Type:	Construction
Adoption Date Of Regulatory Measure:	Not reported
Effective Date Of Regulatory Measure:	05/02/2017
Expiration Date Of Regulatory Measure:	Not reported
Termination Date Of Regulatory Measure:	Not reported
Discharge Name:	Oppidan
Discharge Address:	400 Water Street Suite 200
Discharge City:	Excelsior
Discharge State:	Minnesota
Discharge Zip:	55331
RECEIVED DATE:	Not reported
PROCESSED DATE:	Not reported
STATUS CODE NAME:	Not reported
STATUS DATE:	Not reported
PLACE SIZE:	Not reported
PLACE SIZE UNIT:	Not reported
FACILITY CONTACT NAME:	Not reported
FACILITY CONTACT TITLE:	Not reported
FACILITY CONTACT PHONE:	Not reported
FACILITY CONTACT PHONE EXT:	Not reported
FACILITY CONTACT EMAIL:	Not reported
OPERATOR NAME:	Not reported
OPERATOR ADDRESS:	Not reported
OPERATOR CITY:	Not reported
OPERATOR STATE:	Not reported
OPERATOR ZIP:	Not reported
OPERATOR CONTACT NAME:	Not reported
OPERATOR CONTACT TITLE:	Not reported
OPERATOR CONTACT PHONE:	Not reported
OPERATOR CONTACT PHONE EXT:	Not reported
OPERATOR CONTACT EMAIL:	Not reported
OPERATOR TYPE:	Not reported
DEVELOPER NAME:	Not reported
DEVELOPER ADDRESS:	Not reported
DEVELOPER CITY:	Not reported
DEVELOPER STATE:	Not reported
DEVELOPER ZIP:	Not reported
DEVELOPER CONTACT NAME:	Not reported
DEVELOPER CONTACT TITLE:	Not reported
CONSTYPE LINEAR UTILITY IND:	Not reported
EMERGENCY PHONE NO:	Not reported
EMERGENCY PHONE EXT:	Not reported
CONSTYPE ABOVE GROUND IND:	Not reported
CONSTYPE BELOW GROUND IND:	Not reported
CONSTYPE CABLE LINE IND:	Not reported
CONSTYPE COMM LINE IND:	Not reported
CONSTYPE COMMERTIAL IND:	Not reported
CONSTYPE ELECTRICAL LINE IND:	Not reported
CONSTYPE GAS LINE IND:	Not reported
CONSTYPE INDUSTRIAL IND:	Not reported
CONSTYPE OTHER DESRIPTION:	Not reported
CONSTYPE OTHER IND:	Not reported
CONSTYPE RECONS IND:	Not reported

ORCHARD SUPPLY HARDWARE (Continued) **1000472803**

CONSTYPE RESIDENTIAL IND:	Not reported
CONSTYPE TRANSPORT IND:	Not reported
CONSTYPE UTILITY DESCRIPTION:	Not reported
CONSTYPE UTILITY IND:	Not reported
CONSTYPE WATER SEWER IND:	Not reported
DIR DISCHARGE USWATER IND:	Not reported
RECEIVING WATER NAME:	Not reported
CERTIFIER NAME:	Not reported
CERTIFIER TITLE:	Not reported
CERTIFICATION DATE:	Not reported
PRIMARY SIC:	Not reported
SECONDARY SIC:	Not reported
TERTIARY SIC:	Not reported
Npdes Number:	Not reported
Facility Status:	Not reported
Agency Id:	Not reported
Region:	2
Regulatory Measure Id:	485749
Order No:	Not reported
Regulatory Measure Type:	Construction
Place Id:	Not reported
WDID:	2 43C379670
Program Type:	Not reported
Adoption Date Of Regulatory Measure:	Not reported
Effective Date Of Regulatory Measure:	Not reported
Expiration Date Of Regulatory Measure:	Not reported
Termination Date Of Regulatory Measure:	Not reported
Discharge Name:	Not reported
Discharge Address:	Not reported
Discharge City:	Not reported
Discharge State:	Not reported
Discharge Zip:	Not reported
RECEIVED DATE:	04/26/2017
PROCESSED DATE:	05/02/2017
STATUS CODE NAME:	Active
STATUS DATE:	05/02/2017
PLACE SIZE:	2.7
PLACE SIZE UNIT:	Acres
FACILITY CONTACT NAME:	Roger Bernstein
FACILITY CONTACT TITLE:	Project Manager
FACILITY CONTACT PHONE:	760-419-8032
FACILITY CONTACT PHONE EXT:	Not reported
FACILITY CONTACT EMAIL:	roger@oppidan.com
OPERATOR NAME:	Oppidan
OPERATOR ADDRESS:	400 Water Street Suite 200
OPERATOR CITY:	Excelsior
OPERATOR STATE:	Minnesota
OPERATOR ZIP:	55331
OPERATOR CONTACT NAME:	Roger Bernstein
OPERATOR CONTACT TITLE:	VP Real Estate Operations
OPERATOR CONTACT PHONE:	760-419-8032
OPERATOR CONTACT PHONE EXT:	Not reported
OPERATOR CONTACT EMAIL:	roger@oppidan.com
OPERATOR TYPE:	Private Business
DEVELOPER NAME:	Oppidan
DEVELOPER ADDRESS:	6450 Via Del Oro

ORCHARD SUPPLY HARDWARE (Continued) **1000472803**

DEVELOPER CITY:	San Jose
DEVELOPER STATE:	Minnesota
DEVELOPER ZIP:	95119
DEVELOPER CONTACT NAME:	Roger Bernstein
DEVELOPER CONTACT TITLE:	Not reported
CONSTYPE LINEAR UTILITY IND:	N
EMERGENCY PHONE NO:	760-419-8032
EMERGENCY PHONE EXT:	Not reported
CONSTYPE ABOVE GROUND IND:	N
CONSTYPE BELOW GROUND IND:	N
CONSTYPE CABLE LINE IND:	N
CONSTYPE COMM LINE IND:	N
CONSTYPE COMMERTIAL IND:	Y
CONSTYPE ELECTRICAL LINE IND:	N
CONSTYPE GAS LINE IND:	N
CONSTYPE INDUSTRIAL IND:	N
CONSTYPE OTHER DESRIPTION:	Not reported
CONSTYPE OTHER IND:	N
CONSTYPE RECONS IND:	N
CONSTYPE RESIDENTIAL IND:	N
CONSTYPE TRANSPORT IND:	N
CONSTYPE UTILITY DESCRIPTION:	Not reported
CONSTYPE UTILITY IND:	N
CONSTYPE WATER SEWER IND:	N
DIR DISCHARGE USWATER IND:	N
RECEIVING WATER NAME:	Guadalupe River
CERTIFIER NAME:	Roger Bernstein
CERTIFIER TITLE:	Vice President Real Estate Operations
CERTIFICATION DATE:	26-APR-17
PRIMARY SIC:	Not reported
SECONDARY SIC:	Not reported
TERTIARY SIC:	Not reported

E23 **NORHAUSEN INC** **CUPA Listings** **S112963252**
NNW **782 PARK AVE STE 6** **HAZNET** **N/A**
< 1/8 **SAN JOSE, CA 95126**
0.101 mi.
531 ft. **Site 2 of 10 in cluster E**

Relative:
Lower

Actual:
103 ft.

CUPA SANTA CLARA:

Region:	SANTA CLARA
PE#:	2205
Program Description:	GENERATES 100 KG YR TO <5 TONS/YR
Latitude:	37.3256842
Longitude:	-121.907469
Record ID:	PR0376884
Facility ID:	FA0257592

Region:	SANTA CLARA
PE#:	BP01
Program Description:	HMBP FACILITY, 1-3 CHEMICALS
Latitude:	37.3256842
Longitude:	-121.907469
Record ID:	PR0421498
Facility ID:	FA0257592

HAZNET:

NORHAUSEN INC (Continued) **S112963252**

envid: S112963252
Year: 2016
GEPAID: CAL000358311
Contact: AKIN ATAK
Telephone: 4088851898
Mailing Name: Not reported
Mailing Address: 782 PARK AVE STE 6 & 10
Mailing City,St,Zip: SAN JOSE, CA 951264800
Gen County: Santa Clara
TSD EPA ID: CAD059494310
TSD County: Santa Clara
Waste Category: Off-specification, aged or surplus organics
Disposal Method: Storage, Bulking, And/Or Transfer Off Site--No Treatment/Reovery (H010-H129) Or (H131-H135)
Tons: 0.075
Cat Decode: Off-specification, aged or surplus organics
Method Decode: Storage, Bulking, And/Or Transfer Off Site--No Treatment/Reovery (H010-H129) Or (H131-H135)
Facility County: Santa Clara

envid: S112963252
Year: 2007
GEPAID: CAC002619531
Contact: JENNIFER CARUSO/MGR
Telephone: 4089719636
Mailing Name: Not reported
Mailing Address: PO BOX 966
Mailing City,St,Zip: SAN JOSE, CA 95108
Gen County: Not reported
TSD EPA ID: CAD980887418
TSD County: Not reported
Waste Category: Unspecified aqueous solution
Disposal Method: Storage, Bulking, And/Or Transfer Off Site--No Treatment/Reovery (H010-H129) Or (H131-H135)
Tons: 0.42
Cat Decode: Not reported
Method Decode: Not reported
Facility County: Santa Clara

E24 **PARK AV STORM DRAIN PUMP S** **SWEEPS UST** **S106930492**
NNW **800 PARK AVE** **N/A**
< 1/8 **SAN JOSE, CA 95126**
0.110 mi.
581 ft. **Site 3 of 10 in cluster E**

Relative:
Lower

Actual:
103 ft.

SWEEPS UST:
Status: Active
Comp Number: 406946
Number: 9
Board Of Equalization: Not reported
Referral Date: 09-30-92
Action Date: 09-08-92
Created Date: 02-29-88
Owner Tank Id: Not reported
SWRCB Tank Id: 43-060-406946-000002
Tank Status: A
Capacity: 550
Active Date: Not reported

PARK AV STORM DRAIN PUMP S (Continued) **S106930492**

Tank Use:	M.V. FUEL
STG:	P
Content:	DIESEL
Number Of Tanks:	1

Status:	Not reported
Comp Number:	406946
Number:	Not reported
Board Of Equalization:	Not reported
Referral Date:	Not reported
Action Date:	Not reported
Created Date:	Not reported
Owner Tank Id:	Not reported
SWRCB Tank Id:	43-060-406946-000001
Tank Status:	Not reported
Capacity:	550
Active Date:	Not reported
Tank Use:	M.V. FUEL
STG:	PRODUCT
Content:	DIESEL
Number Of Tanks:	1

E25 **UNITED PLATING SERVICES** **ENVIROSTOR** **S107149875**
NNW **810 A PARK AVENUE** **SAN JOSE HAZMAT** **N/A**
< 1/8 **SAN JOSE, CA 95126**
0.110 mi.
583 ft. **Site 4 of 10 in cluster E**

Relative:
Lower

Actual:
103 ft.

ENVIROSTOR:

Facility ID:	71003686
Status:	Inactive - Needs Evaluation
Status Date:	Not reported
Site Code:	Not reported
Site Type:	Tiered Permit
Site Type Detailed:	Tiered Permit
Acres:	Not reported
NPL:	NO
Regulatory Agencies:	NONE SPECIFIED
Lead Agency:	NONE SPECIFIED
Program Manager:	Not reported
Supervisor:	Not reported
Division Branch:	Cleanup Berkeley
Assembly:	28
Senate:	15
Special Program:	Not reported
Restricted Use:	NO
Site Mgmt Req:	NONE SPECIFIED
Funding:	Not reported
Latitude:	37.32578
Longitude:	-121.9048
APN:	NONE SPECIFIED
Past Use:	NONE SPECIFIED
Potential COC:	NONE SPECIFIED
Confirmed COC:	NONE SPECIFIED
Potential Description:	NONE SPECIFIED
Alias Name:	CAR000013052
Alias Type:	EPA Identification Number
Alias Name:	71003686

UNITED PLATING SERVICES (Continued) **S107149875**

Alias Type: Envirostor ID Number

Completed Info:
Completed Area Name: Not reported
Completed Sub Area Name: Not reported
Completed Document Type: Not reported
Completed Date: Not reported
Comments: Not reported

Future Area Name: Not reported
Future Sub Area Name: Not reported
Future Document Type: Not reported
Future Due Date: Not reported
Schedule Area Name: Not reported
Schedule Sub Area Name: Not reported
Schedule Document Type: Not reported
Schedule Due Date: Not reported
Schedule Revised Date: Not reported

SAN JOSE HAZMAT:
Date of Data: AS OF 02/07/2014
Region: SAN JOSE
File Num: 407005
Class: Not reported

E26
NNW
< 1/8
0.110 mi.
583 ft.

THE ULTIMATE LINK
804-A PARK AVENUE,
SAN JOSE, CA 95126

RCRA-SQG **1000135184**
CAD982351264

Site 5 of 10 in cluster E

Relative:
Lower

Actual:
103 ft.

RCRA-SQG:
Date form received by agency: 10/12/2000
Facility name: THE ULTIMATE LINK
Site name: CIRCUIT LINK, INC.
Facility address: 804-A PARK AVENUE,
SAN JOSE, CA 95126
EPA ID: CAD982351264
Mailing address: 782 PARK AVENUE
SAN JOSE, CA 95126
Contact: AGATHA MONDALA
Contact address: Not reported
Not reported
Contact country: US
Contact telephone: 925-551-7300
Telephone ext.: 251
Contact email: Not reported
EPA Region: 09
Classification: Small Small Quantity Generator
Description: Handler: generates more than 100 and less than 1000 kg of hazardous waste during any calendar month and accumulates less than 6000 kg of hazardous waste at any time; or generates 100 kg or less of hazardous waste during any calendar month, and accumulates more than 1000 kg of hazardous waste at any time

Handler Activities Summary:
U.S. importer of hazardous waste: No

THE ULTIMATE LINK (Continued) **1000135184**

Mixed waste (haz. and radioactive):	No
Recycler of hazardous waste:	No
Transporter of hazardous waste:	No
Treater, storer or disposer of HW:	No
Underground injection activity:	No
On-site burner exemption:	No
Furnace exemption:	No
Used oil fuel burner:	No
Used oil processor:	No
User oil refiner:	No
Used oil fuel marketer to burner:	No
Used oil Specification marketer:	No
Used oil transfer facility:	No
Used oil transporter:	No

Historical Generators:

Date form received by agency:	04/15/1999
Site name:	CIRCUIT LINK, INC.
Classification:	Large Quantity Generator
Date form received by agency:	09/01/1996
Site name:	THE ULTIMATE LINK
Classification:	Small Quantity Generator
Date form received by agency:	10/30/1987
Site name:	THE ULTIMATE LINK
Classification:	Large Quantity Generator
Violation Status:	No violations found

E27 **SERVICE CLEANERS** **EDR Hist Cleaner** **1009132389**
NNW **810 PARK AVE** **N/A**
< 1/8 **SAN JOSE, CA**
0.110 mi.
583 ft. **Site 6 of 10 in cluster E**

Relative:
Lower

Actual:
103 ft.

EDR Hist Cleaner

Year:	Name:	Type:
1945	SERVICE CLEANERS	CLEANERS GARMENTS CURTAINS AND DRAPERIES
1969	MODERN RUG & UPHOLSTERY CLRS	Carpet And Upholstery Cleaning
1970	SAN JOSE CURTAIN BLANKET CLRS	Drycleaning Plants, Except Rugs
1971	PIONEER RUG & UPHOLSTERY CLNRS	Carpet And Upholstery Cleaning
1971	MODERN RUG & UPHOLSTERY CLRS	Carpet And Upholstery Cleaning
1971	SAN JOSE CURTAIN BLANKET CLRS	Drycleaning Plants, Except Rugs
1972	SAN JOSE CURTAIN BLANKET CLRS	Drycleaning Plants, Except Rugs
1972	PIONEER RUG & UPHOLSTERY CLNRS	Carpet And Upholstery Cleaning
1973	PIONEER RUG & UPHOLSTERY CLNRS	Carpet And Upholstery Cleaning
1973	SAN JOSE CURTAIN BLANKET CLRS	Drycleaning Plants, Except Rugs
1974	SAN JOSE CURTAIN BLANKET CLRS	Drycleaning Plants, Except Rugs
1974	PIONEER RUG & UPHOLSTERY CLNRS	Carpet And Upholstery Cleaning
1975	SAN JOSE CURTAIN BLANKET CLRS	Drycleaning Plants, Except Rugs
1975	PIONEER RUG & UPHOLSTERY	Carpet And Upholstery Cleaning
1976	SAN JOSE CURTAIN BLANKET CLRS	Drycleaning Plants, Except Rugs
1976	PIONEER RUG & UPHOLSTERY CLRS	Carpet And Upholstery Cleaning
1977	PIONEER RUG & UPHOLSTERY CLRS	Carpet And Upholstery Cleaning
1978	PIONEER RUG/UPHLSTRY CLNRS	Carpet And Upholstery Cleaning
1979	PIONEER RUG/UPHLSTRY CLNRS	Carpet And Upholstery Cleaning

SERVICE CLEANERS (Continued) **1009132389**

1980	PIONEER RUG/UPHLSTRY CLNRS	Carpet And Upholstery Cleaning
1982	PIONEER RUG/UPHLSTRY CLNRS	Carpet And Upholstery Cleaning
1983	PIONEER RUG/UPHLSTRY CLNRS	Carpet And Upholstery Cleaning
1985	PIONEER RUG/UPHLSTRY CLNRS	Carpet And Upholstery Cleaning
1986	A & A RUG CLEANERS	Carpet And Upholstery Cleaning
1986	PIONEER RUG/UPHLSTRY CLNRS	Carpet And Upholstery Cleaning
1987	PIONEER RUG/UPHLSTRY CLNRS	Carpet And Upholstery Cleaning
1987	A & A RUG CLEANERS	Carpet And Upholstery Cleaning
1988	A & A RUG CLEANERS	Carpet And Upholstery Cleaning
1988	PIONEER RUG/UPHLSTRY CLNRS	Carpet And Upholstery Cleaning

---

E28 **UNITED PLATING SERVICES** **RCRA-SQG** **1001111767**
NNW **810 PARK AVE** **CAR000013052**
< 1/8 **SAN JOSE, CA 95126**
0.110 mi.
583 ft. **Site 7 of 10 in cluster E**

Relative:
Lower

Actual:
103 ft.

RCRA-SQG:

Date form received by agency:	03/01/2002
Facility name:	UNITED PLATING SERVICES
Facility address:	810 PARK AVE SAN JOSE, CA 95126
EPA ID:	CAR000013052
Contact:	SALVADOR GONZALES
Contact address:	Not reported Not reported
Contact country:	US
Contact telephone:	408-297-3197
Contact email:	Not reported
EPA Region:	09
Land type:	Facility is not located on Indian land. Additional information is not known.
Classification:	Small Small Quantity Generator
Description:	Handler: generates more than 100 and less than 1000 kg of hazardous waste during any calendar month and accumulates less than 6000 kg of hazardous waste at any time; or generates 100 kg or less of hazardous waste during any calendar month, and accumulates more than 1000 kg of hazardous waste at any time

Handler Activities Summary:

U.S. importer of hazardous waste:	No
Mixed waste (haz. and radioactive):	No
Recycler of hazardous waste:	No
Transporter of hazardous waste:	No
Treater, storer or disposer of HW:	No
Underground injection activity:	No
On-site burner exemption:	No
Furnace exemption:	No
Used oil fuel burner:	No
Used oil processor:	No
User oil refiner:	No
Used oil fuel marketer to burner:	No
Used oil Specification marketer:	No
Used oil transfer facility:	No
Used oil transporter:	No

Historical Generators:

Date form received by agency:	03/01/2002

UNITED PLATING SERVICES (Continued) **1001111767**

Site name: UNITED PLATING SERVICES
Classification: Large Quantity Generator

Date form received by agency: 09/01/1996
Site name: UNITED PLATING SVC
Classification: Small Quantity Generator

Facility Has Received Notices of Violations:
Regulation violated: Not reported
Area of violation: Generators - General
Date violation determined: 11/26/2008
Date achieved compliance: 12/08/2008
Violation lead agency: State
Enforcement action: Not reported
Enforcement action date: Not reported
Enf. disposition status: Not reported
Enf. disp. status date: Not reported
Enforcement lead agency: Not reported
Proposed penalty amount: Not reported
Final penalty amount: Not reported
Paid penalty amount: Not reported

Regulation violated: Not reported
Area of violation: Generators - General
Date violation determined: 10/05/2007
Date achieved compliance: 01/29/2008
Violation lead agency: State
Enforcement action: WRITTEN INFORMAL
Enforcement action date: 10/05/2007
Enf. disposition status: Not reported
Enf. disp. status date: Not reported
Enforcement lead agency: State
Proposed penalty amount: Not reported
Final penalty amount: Not reported
Paid penalty amount: Not reported

Evaluation Action Summary:
Evaluation date: 11/26/2008
Evaluation: COMPLIANCE EVALUATION INSPECTION ON-SITE
Area of violation: Generators - General
Date achieved compliance: 12/08/2008
Evaluation lead agency: State

Evaluation date: 10/05/2007
Evaluation: COMPLIANCE EVALUATION INSPECTION ON-SITE
Area of violation: Generators - General
Date achieved compliance: 01/29/2008
Evaluation lead agency: State

E29 NNW < 1/8 0.110 mi. 583 ft. | **CIRCUIT LINK**
804 A PARK AVENUE
SAN JOSE, CA 95126

ENVIROSTOR **S104574732**
EMI **N/A**

Site 8 of 10 in cluster E

Relative: Lower

Actual: 103 ft.

ENVIROSTOR:

Facility ID:	71003660
Status:	No Further Action
Status Date:	07/26/2001
Site Code:	Not reported
Site Type:	Tiered Permit
Site Type Detailed:	Tiered Permit
Acres:	0
NPL:	NO
Regulatory Agencies:	NONE SPECIFIED
Lead Agency:	NONE SPECIFIED
Program Manager:	Not reported
Supervisor:	Mark Piros
Division Branch:	Cleanup Berkeley
Assembly:	28
Senate:	15
Special Program:	Not reported
Restricted Use:	NO
Site Mgmt Req:	NONE SPECIFIED
Funding:	Not reported
Latitude:	37.32549
Longitude:	-121.9052
APN:	NONE SPECIFIED
Past Use:	NONE SPECIFIED
Potential COC:	NONE SPECIFIED
Confirmed COC:	NONE SPECIFIED
Potential Description:	NONE SPECIFIED
Alias Name:	CAD982351264
Alias Type:	EPA Identification Number
Alias Name:	71003660
Alias Type:	Envirostor ID Number

Completed Info:

Completed Area Name:	PROJECT WIDE
Completed Sub Area Name:	Not reported
Completed Document Type:	Consent Agreement
Completed Date:	11/15/2004
Comments:	Not reported
Completed Area Name:	PROJECT WIDE
Completed Sub Area Name:	Not reported
Completed Document Type:	Phase 1
Completed Date:	07/26/2001
Comments:	Not reported
Completed Area Name:	PROJECT WIDE
Completed Sub Area Name:	Not reported
Completed Document Type:	Other
Completed Date:	09/15/2004
Comments:	Inspection report sent on 9/15/2004
Completed Area Name:	PROJECT WIDE
Completed Sub Area Name:	Not reported
Completed Document Type:	Consent Agreement

CIRCUIT LINK (Continued) **S104574732**

Completed Date: 06/30/2002
Comments: Not reported

Completed Area Name: PROJECT WIDE
Completed Sub Area Name: Not reported
Completed Document Type: Phase I Verification
Completed Date: 09/18/2001
Comments: Inspection report sent on 9/18/2001

Completed Area Name: PROJECT WIDE
Completed Sub Area Name: Not reported
Completed Document Type: Preliminary Endangerment Assessment Report
Completed Date: 12/20/2005
Comments: Not reported

Completed Area Name: PROJECT WIDE
Completed Sub Area Name: Not reported
Completed Document Type: Consent Agreement
Completed Date: 06/27/2002
Comments: Not reported

Completed Area Name: PROJECT WIDE
Completed Sub Area Name: Not reported
Completed Document Type: Consent Agreement
Completed Date: 11/09/2004
Comments: Not reported

Completed Area Name: PROJECT WIDE
Completed Sub Area Name: Not reported
Completed Document Type: Other
Completed Date: 02/09/2005
Comments: Inspection report sent on 2/9/2005

Completed Area Name: PROJECT WIDE
Completed Sub Area Name: Not reported
Completed Document Type: Phase I Verification
Completed Date: 09/18/2001
Comments: Inspection report sent on 9/18/2001

Completed Area Name: PROJECT WIDE
Completed Sub Area Name: Not reported
Completed Document Type: Corrective Action Completion Determination
Completed Date: 12/16/2005
Comments: Not reported

Completed Area Name: PROJECT WIDE
Completed Sub Area Name: Not reported
Completed Document Type: No Further Action Letter
Completed Date: 12/20/2005
Comments: Not reported

Completed Area Name: PROJECT WIDE
Completed Sub Area Name: Not reported
Completed Document Type: * Order
Completed Date: 11/09/2004
Comments: Not reported

CIRCUIT LINK (Continued) **S104574732**

Completed Area Name: PROJECT WIDE
Completed Sub Area Name: Not reported
Completed Document Type: * Order
Completed Date: 03/26/2003
Comments: Not reported

Completed Area Name: PROJECT WIDE
Completed Sub Area Name: Not reported
Completed Document Type: Consent Agreement
Completed Date: 11/15/2004
Comments: Not reported

Completed Area Name: PROJECT WIDE
Completed Sub Area Name: Not reported
Completed Document Type: Acknowledgement of Satisfaction
Completed Date: 12/16/2005
Comments: Not reported

Future Area Name: Not reported
Future Sub Area Name: Not reported
Future Document Type: Not reported
Future Due Date: Not reported
Schedule Area Name: Not reported
Schedule Sub Area Name: Not reported
Schedule Document Type: Not reported
Schedule Due Date: Not reported
Schedule Revised Date: Not reported

EMI:
Year: 1998
County Code: 43
Air Basin: SF
Facility ID: 12028
Air District Name: BA
SIC Code: 3672
Air District Name: BAY AREA AQMD
Community Health Air Pollution Info System: Not reported
Consolidated Emission Reporting Rule: Not reported
Total Organic Hydrocarbon Gases Tons/Yr: 4
Reactive Organic Gases Tons/Yr: 2
Carbon Monoxide Emissions Tons/Yr: 0
NOX - Oxides of Nitrogen Tons/Yr: 0
SOX - Oxides of Sulphur Tons/Yr: 0
Particulate Matter Tons/Yr: 0
Part. Matter 10 Micrometers and Smllr Tons/Yr: 0

Year: 1999
County Code: 43
Air Basin: SF
Facility ID: 12028
Air District Name: BA
SIC Code: 3672
Air District Name: BAY AREA AQMD
Community Health Air Pollution Info System: Not reported
Consolidated Emission Reporting Rule: Not reported
Total Organic Hydrocarbon Gases Tons/Yr: 4
Reactive Organic Gases Tons/Yr: 3

CIRCUIT LINK (Continued) **S104574732**

Carbon Monoxide Emissions Tons/Yr:	0
NOX - Oxides of Nitrogen Tons/Yr:	0
SOX - Oxides of Sulphur Tons/Yr:	0
Particulate Matter Tons/Yr:	0
Part. Matter 10 Micrometers and Smllr Tons/Yr:	0

Year:	2000
County Code:	43
Air Basin:	SF
Facility ID:	12028
Air District Name:	BA
SIC Code:	3672
Air District Name:	BAY AREA AQMD
Community Health Air Pollution Info System:	Not reported
Consolidated Emission Reporting Rule:	Not reported
Total Organic Hydrocarbon Gases Tons/Yr:	4
Reactive Organic Gases Tons/Yr:	3
Carbon Monoxide Emissions Tons/Yr:	0
NOX - Oxides of Nitrogen Tons/Yr:	0
SOX - Oxides of Sulphur Tons/Yr:	0
Particulate Matter Tons/Yr:	0
Part. Matter 10 Micrometers and Smllr Tons/Yr:	0

F30 **MODERN CURTAIN & DRAPERY CLEANERS** **EDR Hist Cleaner** **1009133232**
West **857 W SAN CARLOS ST** **N/A**
< 1/8 **SAN JOSE, CA**
0.118 mi.
624 ft. **Site 2 of 2 in cluster F**

Relative:
Lower

Actual:
107 ft.

EDR Hist Cleaner

Year:	Name:	Type:
1966	MODERN CURTAIN & DRAPERY CLEANE	CURTAIN CLEANERS
1970	MODERN CURTAIN & DRAPERY CLEANE	CURTAIN CLEANERS
1971	MODERN CURTAIN & DRAPERY CLRS	Drycleaning Plants, Except Rugs
1973	MODERN CURTAIN & DRAPERY CLNRS	Drycleaning Plants, Except Rugs

---

H31 **CLOUDBURST CAR WASH** **HIST UST** **1000424417**
ENE **695 W SAN CARLOS ST** **N/A**
< 1/8 **SAN JOSE, CA 95126**
0.119 mi.
630 ft. **Site 1 of 7 in cluster H**

Relative:
Lower

Actual:
102 ft.

HIST UST:

File Number:	Not reported
URL:	Not reported
Region:	STATE
Facility ID:	00000008518
Facility Type:	Gas Station
Other Type:	Not reported
Contact Name:	JIM NEWMAN
Telephone:	4082930700
Owner Name:	FREE CAR WASH DBA CLOUDBURST C
Owner Address:	1710 NOVATO BLVD.
Owner City,St,Zip:	NOVATO, CA 94947
Total Tanks:	0003

CLOUDBURST CAR WASH (Continued) **1000424417**

Tank Num:	001
Container Num:	001
Year Installed:	1971
Tank Capacity:	00010000
Tank Used for:	PRODUCT
Type of Fuel:	UNLEADED
Container Construction Thickness:	1/4
Leak Detection:	10

Tank Num:	002
Container Num:	002
Year Installed:	1971
Tank Capacity:	00010000
Tank Used for:	PRODUCT
Type of Fuel:	REGULAR
Container Construction Thickness:	1/4
Leak Detection:	10

Tank Num:	003
Container Num:	003
Year Installed:	1971
Tank Capacity:	00010000
Tank Used for:	PRODUCT
Type of Fuel:	PREMIUM
Container Construction Thickness:	1/4
Leak Detection:	10

H32 **CLOUDBURST CAR WASH** **LUST** **S104397016**
ENE **695 SAN CARLOS ST** **HIST LUST** **N/A**
< 1/8 **SAN JOSE, CA 95126** **HIST CORTESE**
0.119 mi.
630 ft. **Site 2 of 7 in cluster H**

Relative:
Lower

Actual:
102 ft.

LUST:

Lead Agency:	SANTA CLARA COUNTY LOP
Case Type:	LUST Cleanup Site
Geo Track:	http://geotracker.waterboards.ca.gov/profile_report.asp?global_id=T0608500148
Global Id:	T0608500148
Latitude:	37.3247311042213
Longitude:	-121.900992393494
Status:	Completed - Case Closed
Status Date:	07/21/1995
Case Worker:	UST
RB Case Number:	Not reported
Local Agency:	SANTA CLARA COUNTY LOP
File Location:	All Files are on GeoTracker or in the Local Agency Database
Local Case Number:	Not reported
Potential Media Affect:	Other Groundwater (uses other than drinking water)
Potential Contaminants of Concern:	Gasoline
Site History:	Not reported

LUST:

Global Id:	T0608500148
Contact Type:	Regional Board Caseworker
Contact Name:	Regional Water Board
Organization Name:	SAN FRANCISCO BAY RWQCB (REGION 2)
Address:	1515 CLAY ST SUITE 1400
City:	OAKLAND

CLOUDBURST CAR WASH (Continued) **S104397016**

Email: Not reported
Phone Number: Not reported

Global Id: T0608500148
Contact Type: Local Agency Caseworker
Contact Name: UST CASE WORKER
Organization Name: SANTA CLARA COUNTY LOP
Address: 1555 Berger Drive, Suite 300
City: SAN JOSE
Email: Not reported
Phone Number: 4089183400

LUST:
Global Id: T0608500148
Action Type: Other
Date: 12/27/1991
Action: Leak Reported

Global Id: T0608500148
Action Type: RESPONSE
Date: 03/01/1995
Action: Other Report / Document

Global Id: T0608500148
Action Type: ENFORCEMENT
Date: 01/17/1992
Action: Notice of Responsibility - #39855

Global Id: T0608500148
Action Type: ENFORCEMENT
Date: 07/21/1995
Action: Closure/No Further Action Letter

Global Id: T0608500148
Action Type: REMEDIATION
Date: 10/03/1991
Action: Excavation

Global Id: T0608500148
Action Type: REMEDIATION
Date: 10/03/1991
Action: Excavation

LUST:
Global Id: T0608500148
Status: Open - Case Begin Date
Status Date: 12/27/1991

Global Id: T0608500148
Status: Open - Site Assessment
Status Date: 12/27/1991

Global Id: T0608500148
Status: Open - Verification Monitoring
Status Date: 01/17/1992

CLOUDBURST CAR WASH (Continued) **S104397016**

Global Id: T0608500148
Status: Open - Site Assessment
Status Date: 03/31/1992

Global Id: T0608500148
Status: Completed - Case Closed
Status Date: 07/21/1995

LUST REG 2:
Region: 2
Facility Id: Not reported
Facility Status: Case Closed
Case Number: 07S1E18G04f
How Discovered: Not reported
Leak Cause: Not reported
Leak Source: Not reported
Date Leak Confirmed: Not reported
Oversight Program: LUST
Prelim. Site Assesment Wokplan Submitted: Not reported
Preliminary Site Assesment Began: 12/27/1991
Pollution Characterization Began: 3/31/1992
Pollution Remediation Plan Submitted: Not reported
Date Remediation Action Underway: Not reported
Date Post Remedial Action Monitoring Began: 1/17/1992

LUST SANTA CLARA:
Region: SANTA CLARA
SCVWD ID: 07S1E18G04F
Date Closed: 07/21/1995
EDR Link ID: 07S1E18G04F

HIST LUST SANTA CLARA:
Region: SANTA CLARA
Region Code: 2
SCVWD ID: 07S1E18G04
Oversite Agency: SCVWD
Date Listed: 1992-01-15 00:00:00
Closed Date: 1995-07-21 00:00:00

HIST CORTESE:
Region: CORTESE
Facility County Code: 43
Reg By: LTNKA
Reg Id: 43-0080

E33 NNW 1/8-1/4 0.130 mi. 685 ft. | **IONIZATION RESEARCH CO INC**
820 PARK AVE
SAN JOSE, CA 95126

RCRA NonGen / NLR | **1000819259**
HWP | **CAD983652330**

Site 9 of 10 in cluster E

Relative: Lower

Actual: 103 ft.

RCRA NonGen / NLR:

Date form received by agency:	11/30/1994
Facility name:	IONIZATION RESEARCH CO INC
Facility address:	820 PARK AVE SAN JOSE, CA 95126-4830
EPA ID:	CAD983652330
Mailing address:	1830 BERING DR STE 9 SAN JOSE, CA 95112-4212
Contact:	STEVE OSTER
Contact address:	820 PARK AVE SAN JOSE, CA 95126-4830
Contact country:	US
Contact telephone:	408-453-3898
Contact email:	Not reported
EPA Region:	09
Land type:	Private
Classification:	Non-Generator
Description:	Handler: Non-Generators do not presently generate hazardous waste

Owner/Operator Summary:

Owner/operator name:	IONIZATION RESEARCH CO INC
Owner/operator address:	820 PARK AVE SAN JOSE, CA 95126
Owner/operator country:	Not reported
Owner/operator telephone:	408-453-3898
Owner/operator email:	Not reported
Owner/operator fax:	Not reported
Owner/operator extension:	Not reported
Legal status:	Private
Owner/Operator Type:	Owner
Owner/Op start date:	Not reported
Owner/Op end date:	Not reported

Handler Activities Summary:

U.S. importer of hazardous waste:	No
Mixed waste (haz. and radioactive):	No
Recycler of hazardous waste:	No
Transporter of hazardous waste:	Yes
Treater, storer or disposer of HW:	No
Underground injection activity:	No
On-site burner exemption:	No
Furnace exemption:	No
Used oil fuel burner:	No
Used oil processor:	No
User oil refiner:	No
Used oil fuel marketer to burner:	No
Used oil Specification marketer:	No
Used oil transfer facility:	No
Used oil transporter:	No

Facility Has Received Notices of Violations:

Regulation violated:	Not reported

IONIZATION RESEARCH CO INC (Continued) **1000819259**

Area of violation: TSD - Financial Requirements
Date violation determined: 03/15/1995
Date achieved compliance: 06/06/1995
Violation lead agency: State
Enforcement action: WRITTEN INFORMAL
Enforcement action date: 03/15/1995
Enf. disposition status: Not reported
Enf. disp. status date: Not reported
Enforcement lead agency: State
Proposed penalty amount: Not reported
Final penalty amount: Not reported
Paid penalty amount: Not reported

Regulation violated: Not reported
Area of violation: Generators - General
Date violation determined: 03/15/1995
Date achieved compliance: 06/06/1995
Violation lead agency: State
Enforcement action: WRITTEN INFORMAL
Enforcement action date: 03/15/1995
Enf. disposition status: Not reported
Enf. disp. status date: Not reported
Enforcement lead agency: State
Proposed penalty amount: Not reported
Final penalty amount: Not reported
Paid penalty amount: Not reported

Regulation violated: Not reported
Area of violation: TSD - General Facility Standards
Date violation determined: 03/15/1995
Date achieved compliance: 06/06/1995
Violation lead agency: State
Enforcement action: WRITTEN INFORMAL
Enforcement action date: 03/15/1995
Enf. disposition status: Not reported
Enf. disp. status date: Not reported
Enforcement lead agency: State
Proposed penalty amount: Not reported
Final penalty amount: Not reported
Paid penalty amount: Not reported

Evaluation Action Summary:
Evaluation date: 03/15/1995
Evaluation: COMPLIANCE EVALUATION INSPECTION ON-SITE
Area of violation: TSD - General Facility Standards
Date achieved compliance: 06/06/1995
Evaluation lead agency: State

Evaluation date: 03/15/1995
Evaluation: COMPLIANCE EVALUATION INSPECTION ON-SITE
Area of violation: TSD - Financial Requirements
Date achieved compliance: 06/06/1995
Evaluation lead agency: State

Evaluation date: 03/15/1995
Evaluation: COMPLIANCE EVALUATION INSPECTION ON-SITE
Area of violation: Generators - General

IONIZATION RESEARCH CO INC (Continued) **1000819259**

Date achieved compliance: 06/06/1995
Evaluation lead agency: State

HWP:
EPA Id: CAD983652330
Cleanup Status: KNOWN GENERATORS
Latitude: 37.33177
Longitude: -121.9347
Facility Type: Historical - Non-Operating
Facility Size: Not reported
Team: Not reported
Supervisor: Not reported
Site Code: Not reported
Assembly District: 28
Senate District: 10
Public Information Officer: Not reported
Public Information Officer: Not reported

E34 NNW 1/8-1/4 0.130 mi. 685 ft. | **IONIZATION RESEARCH CO INC/ECOSOLUTIONS** | **ICE** | **S102332192**
820 PARK AVE | **HWP** | **N/A**
SAN JOSE, CA 95126

Site 10 of 10 in cluster E

Relative: Lower

Actual: 103 ft.

ICE:
Envirostor ID: 3001004
EPA ID: CAL000082530
Site Type: INSPECTION
Facility Status: No Action

Enforcement:
Action Type: Enforcement Order Issued (210)
Action Date: 09/25/1998

Action Type: Final Administrative Settlement (310)
Action Date: 01/07/1999

Inspection:
Action Type: Compliance Evaluation Inspection - Standardized Permit
Action Date: 04/21/1999
Violation Class: No Violations
RTC Date: Not reported

Action Type: Compliance Evaluation Inspection - Standardized Permit
Action Date: 05/22/1997
Violation Class: Class 1, Class 2, Minor
RTC Date: 08/21/1997

Action Type: Financial Records Review - Standardized Permit
Action Date: 06/06/2003
Violation Class: Class 2
RTC Date: 09/29/2004

HWP:
EPA Id: CAL000082530
Cleanup Status: CLOSED
Latitude: 37.32594

IONIZATION RESEARCH CO INC/ECOSOLUTIONS (Continued) **S102332192**

Longitude: -121.9057
Facility Type: Historical - Non-Operating
Facility Size: Not reported
Team: Not reported
Supervisor: Not reported
Site Code: Not reported
Assembly District: Not reported
Senate District: Not reported
Public Information Officer: Not reported
Public Information Officer: Not reported

Closure:
EPA Id: CAL000082530
Facility Type: Historical - Non-Operating
Unit Names: IR1, IR2, IR3
Event Description: Closure Final - RECEIVE CLOSURE CERTIFICATION
Actual Date: 06/21/1999

EPA Id: CAL000082530
Facility Type: Historical - Non-Operating
Unit Names: IR1, IR2, IR3
Event Description: Closure Final - ISSUE CLOSURE VERIFICATION
Actual Date: 09/13/1999

I35
NW
1/8-1/4
0.139 mi.
734 ft.

WILLIAMS PARTY RENTALS — **CUPA Listings** — **S112347156**
845 PARK AV — **SAN JOSE HAZMAT** — **N/A**
SAN JOSE, CA 95126

Site 1 of 2 in cluster I

Relative:
Lower

Actual:
103 ft.

CUPA SANTA CLARA:
Region: SANTA CLARA
PE#: BP01
Program Description: HMBP FACILITY, 1-3 CHEMICALS
Latitude: 37.326162
Longitude: -121.906302
Record ID: PR0400409
Facility ID: FA0269246

SAN JOSE HAZMAT:
Region: SAN JOSE
File Num: 412024
Class: Auto Wrecking/Misc Simple Facility

J36
WSW
1/8-1/4
0.143 mi.
753 ft.

SCVTA CENTRAL BUS YARD — **HIST CORTESE** — **S103473086**
860 SAN CARLOS — **N/A**
SAN JOSE, CA

Site 1 of 5 in cluster J

Relative:
Lower

Actual:
107 ft.

HIST CORTESE:
Region: CORTESE
Facility County Code: 43
Reg By: LTNKA
Reg Id: 43-1242

J37 WSW 1/8-1/4 0.143 mi. 753 ft. — **SAN CARLOS SITE**, **860 SAN CARLOS ST W**, **SAN JOSE, CA 95126** — **LUST**, **SLIC**, **HIST LUST** — **S101542534**, **N/A**

Site 2 of 5 in cluster J

Relative: Lower

Actual: 107 ft.

LUST REG 2:

Region:	2
Facility Id:	Not reported
Facility Status:	Pollution Characterization
Case Number:	07S1E18L02f
How Discovered:	Not reported
Leak Cause:	Not reported
Leak Source:	Not reported
Date Leak Confirmed:	Not reported
Oversight Program:	LUST
Prelim. Site Assesment Wokplan Submitted:	Not reported
Preliminary Site Assesment Began:	3/1/1992
Pollution Characterization Began:	3/20/1992
Pollution Remediation Plan Submitted:	Not reported
Date Remediation Action Underway:	Not reported
Date Post Remedial Action Monitoring Began:	Not reported

SLIC REG 2:

Region:	2
Facility ID:	43S0760
Facility Status:	Leak being confirmed
Date Closed:	Not reported
Local Case #:	Not reported
How Discovered:	Tank Closure
Leak Cause:	UNK
Leak Source:	UNK
Date Confirmed:	3/22/1989
Date Prelim Site Assmnt Workplan Submitted:	Not reported
Date Preliminary Site Assessment Began:	Not reported
Date Pollution Characterization Began:	Not reported
Date Remediation Plan Submitted:	Not reported
Date Remedial Action Underway:	Not reported
Date Post Remedial Action Monitoring Began:	Not reported

HIST LUST SANTA CLARA:

Region:	SANTA CLARA
Region Code:	2
SCVWD ID:	07S1E18L02
Oversite Agency:	SCVWD
Date Listed:	1993-01-01 00:00:00
Closed Date:	Not reported

J38 WSW 1/8-1/4 0.143 mi. 753 ft. — **OHLONE PROJECT - RAILROAD**, **860 W SAN CARLOS ST**, **SAN JOSE, CA 95126** — **SLIC** — **S118504619**, **N/A**

Site 3 of 5 in cluster J

Relative: Lower

Actual: 107 ft.

SLIC:

Region:	STATE
Facility Status:	**Completed - Case Closed**
Status Date:	01/25/2016
Global Id:	T0608591681

OHLONE PROJECT - RAILROAD (Continued) **S118504619**

Lead Agency:	SANTA CLARA COUNTY LOP
Lead Agency Case Number:	07S1E18L08s
Latitude:	37.323563
Longitude:	-121.906236
Case Type:	Cleanup Program Site
Case Worker:	GOR
Local Agency:	SANTA CLARA COUNTY LOP
RB Case Number:	43S0760
File Location:	All Files are on GeoTracker or in the Local Agency Database
Potential Media Affected:	Under Investigation
Potential Contaminants of Concern:	Arsenic, Lead, Benzene, Diesel, Gasoline, MTBE / TBA / Other Fuel Oxygenates, Toluene, Waste Oil / Motor / Hydraulic / Lubricating, Xylene
Site History:	Case was reopened in Dcember 2009 for a propsed commercial/resdiential Redevelopment at this 8 acre site. This is a multi-parcel project consisting of 9 parcels. The parcels have addresses of 345 Sunol (264-14-024), 365 Sunol (264-14-025), 381 Sunol (264-14-026), 861 Auzerais (264-14-028 open LUFT case), 860 W. San Carlos (264-14-069, -090, -122, -130 and -131). Contaminants include: Arsenic, TPHd, TPHg, in soil. Additionally, there is elevated TPHg in soil vapor.

Click here to access the California GeoTracker records for this facility:

J39 **OHLONE - BLOCK A** **SLIC** **S118504832**
WSW **860 WEST SAN CARLOS STREET** **N/A**
1/8-1/4 **SAN JOSE, CA 95112**
0.143 mi.
753 ft. **Site 4 of 5 in cluster J**

Relative:
Lower

Actual:
107 ft.

SLIC:

Region:	STATE
Facility Status:	**Open - Assessment & Interim Remedial Action**
Status Date:	03/15/2016
Global Id:	T10000008644
Lead Agency:	SANTA CLARA COUNTY LOP
Lead Agency Case Number:	2016-12s
Latitude:	37.32229
Longitude:	-121.90664
Case Type:	Cleanup Program Site
Case Worker:	GOR
Local Agency:	SANTA CLARA COUNTY LOP
RB Case Number:	Not reported
File Location:	Not reported
Potential Media Affected:	Aquifer used for drinking water supply, Soil, Soil Vapor, Under Investigation
Potential Contaminants of Concern:	Not reported
Site History:	Not reported

Click here to access the California GeoTracker records for this facility:

J40 WSW 1/8-1/4 0.143 mi. 753 ft. | **SCCTA - CENTRAL BUS YARD**
860 W. SAN CARLOS ST.
SAN JOSE, CA 95126
Site 5 of 5 in cluster J | **LUST HIST UST HAZNET NPDES** | **U001602896 N/A**

Relative: Lower

Actual: 107 ft.

LUST:

Lead Agency:	SANTA CLARA COUNTY LOP
Case Type:	LUST Cleanup Site
Geo Track:	http://geotracker.waterboards.ca.gov/profile_report.asp?global_id=T0608501220
Global Id:	T0608501220
Latitude:	37.3232977653804
Longitude:	-121.90642118454
Status:	Completed - Case Closed
Status Date:	02/06/2007
Case Worker:	UST
RB Case Number:	Not reported
Local Agency:	SANTA CLARA COUNTY LOP
File Location:	All Files are on GeoTracker or in the Local Agency Database
Local Case Number:	07S1E18L02f
Potential Media Affect:	Other Groundwater (uses other than drinking water)
Potential Contaminants of Concern:	Diesel
Site History:	Not reported

LUST:

Global Id:	T0608501220
Contact Type:	Regional Board Caseworker
Contact Name:	Regional Water Board
Organization Name:	SAN FRANCISCO BAY RWQCB (REGION 2)
Address:	1515 CLAY ST SUITE 1400
City:	OAKLAND
Email:	Not reported
Phone Number:	Not reported

Global Id:	T0608501220
Contact Type:	Local Agency Caseworker
Contact Name:	UST CASE WORKER
Organization Name:	SANTA CLARA COUNTY LOP
Address:	1555 Berger Drive, Suite 300
City:	SAN JOSE
Email:	Not reported
Phone Number:	4089183400

LUST:

Global Id:	T0608501220
Action Type:	RESPONSE
Date:	03/20/1989
Action:	Site Assessment Report

Global Id:	T0608501220
Action Type:	RESPONSE
Date:	01/01/1998
Action:	Monitoring Report - Semi-Annually

Global Id:	T0608501220
Action Type:	RESPONSE
Date:	01/01/1999
Action:	Monitoring Report - Semi-Annually

SCCTA - CENTRAL BUS YARD (Continued) **U001602896**

Global Id: T0608501220
Action Type: Other
Date: 03/01/1992
Action: Leak Reported

Global Id: T0608501220
Action Type: RESPONSE
Date: 03/04/1994
Action: Monitoring Report - Quarterly

Global Id: T0608501220
Action Type: ENFORCEMENT
Date: 02/06/2007
Action: Closure/No Further Action Letter

Global Id: T0608501220
Action Type: RESPONSE
Date: 04/26/2004
Action: Monitoring Report - Quarterly

Global Id: T0608501220
Action Type: RESPONSE
Date: 08/01/1998
Action: Other Report / Document

Global Id: T0608501220
Action Type: ENFORCEMENT
Date: 12/09/1997
Action: Staff Letter - #25377

Global Id: T0608501220
Action Type: ENFORCEMENT
Date: 06/10/1998
Action: Staff Letter - #25381

Global Id: T0608501220
Action Type: ENFORCEMENT
Date: 07/03/2003
Action: Staff Letter - #41640

Global Id: T0608501220
Action Type: ENFORCEMENT
Date: 08/15/2003
Action: Staff Letter - #41985

Global Id: T0608501220
Action Type: ENFORCEMENT
Date: 12/02/2003
Action: Staff Letter - #42642

Global Id: T0608501220
Action Type: RESPONSE
Date: 05/13/1992
Action: Correspondence

Global Id: T0608501220
Action Type: RESPONSE

SCCTA - CENTRAL BUS YARD (Continued) **U001602896**

Date: 03/15/1989
Action: Site Assessment Report

Global Id: T0608501220
Action Type: RESPONSE
Date: 10/24/1997
Action: Monitoring Report - Quarterly

Global Id: T0608501220
Action Type: RESPONSE
Date: 01/26/2004
Action: Monitoring Report - Quarterly

Global Id: T0608501220
Action Type: RESPONSE
Date: 09/01/2003
Action: Soil and Water Investigation Workplan

Global Id: T0608501220
Action Type: RESPONSE
Date: 05/28/2004
Action: Verbal Communication

Global Id: T0608501220
Action Type: ENFORCEMENT
Date: 02/06/2007
Action: Closure/No Further Action Letter - #700262

Global Id: T0608501220
Action Type: RESPONSE
Date: 08/27/1998
Action: Tank Removal Report / UST Sampling Report

Global Id: T0608501220
Action Type: RESPONSE
Date: 11/29/1989
Action: Unauthorized Release Form

Global Id: T0608501220
Action Type: RESPONSE
Date: 08/20/1998
Action: Unauthorized Release Form

Global Id: T0608501220
Action Type: RESPONSE
Date: 11/12/1993
Action: Monitoring Report - Quarterly

Global Id: T0608501220
Action Type: RESPONSE
Date: 01/01/1995
Action: Monitoring Report - Quarterly

Global Id: T0608501220
Action Type: RESPONSE
Date: 04/21/2009
Action: CAP/RAP - Other Report

SCCTA - CENTRAL BUS YARD (Continued) **U001602896**

Global Id: T0608501220
Action Type: RESPONSE
Date: 12/12/1997
Action: Monitoring Report - Quarterly

Global Id: T0608501220
Action Type: RESPONSE
Date: 11/16/1997
Action: Other Report / Document

Global Id: T0608501220
Action Type: RESPONSE
Date: 02/02/2007
Action: Well Destruction Report

Global Id: T0608501220
Action Type: RESPONSE
Date: 02/01/1995
Action: Other Report / Document

Global Id: T0608501220
Action Type: RESPONSE
Date: 04/15/1997
Action: Correspondence

Global Id: T0608501220
Action Type: RESPONSE
Date: 01/01/1997
Action: Monitoring Report - Quarterly

Global Id: T0608501220
Action Type: RESPONSE
Date: 11/16/1993
Action: CAP/RAP - Feasibility Study Report

Global Id: T0608501220
Action Type: RESPONSE
Date: 04/13/1992
Action: Soil and Water Investigation Report

Global Id: T0608501220
Action Type: RESPONSE
Date: 01/01/1996
Action: Monitoring Report - Quarterly

Global Id: T0608501220
Action Type: RESPONSE
Date: 01/01/2000
Action: Monitoring Report - Semi-Annually

Global Id: T0608501220
Action Type: RESPONSE
Date: 01/01/2001
Action: Monitoring Report - Semi-Annually

Global Id: T0608501220
Action Type: RESPONSE

SCCTA - CENTRAL BUS YARD (Continued) **U001602896**

Date: 06/09/1992
Action: Correspondence

Global Id: T0608501220
Action Type: RESPONSE
Date: 06/24/1992
Action: Correspondence

Global Id: T0608501220
Action Type: RESPONSE
Date: 05/26/1993
Action: Site Assessment Report

Global Id: T0608501220
Action Type: RESPONSE
Date: 01/26/2004
Action: Monitoring Report - Semi-Annually

Global Id: T0608501220
Action Type: RESPONSE
Date: 03/19/1997
Action: Tank Removal Report / UST Sampling Report

Global Id: T0608501220
Action Type: RESPONSE
Date: 04/07/1992
Action: Unauthorized Release Form

Global Id: T0608501220
Action Type: RESPONSE
Date: 03/19/2003
Action: Request for Closure

Global Id: T0608501220
Action Type: RESPONSE
Date: 02/01/1995
Action: Correspondence

Global Id: T0608501220
Action Type: RESPONSE
Date: 07/05/1990
Action: Site Assessment Report

Global Id: T0608501220
Action Type: RESPONSE
Date: 06/17/2003
Action: Other Report / Document

Global Id: T0608501220
Action Type: RESPONSE
Date: 07/29/2003
Action: Soil and Water Investigation Report

Global Id: T0608501220
Action Type: RESPONSE
Date: 08/05/1992
Action: Other Report / Document

SCCTA - CENTRAL BUS YARD (Continued) **U001602896**

Global Id: T0608501220
Action Type: ENFORCEMENT
Date: 07/19/2012
Action: Staff Letter

Global Id: T0608501220
Action Type: RESPONSE
Date: 07/07/1992
Action: CAP/RAP - Feasibility Study Report

Global Id: T0608501220
Action Type: RESPONSE
Date: 10/13/2003
Action: Soil and Water Investigation Workplan

Global Id: T0608501220
Action Type: RESPONSE
Date: 11/22/1989
Action: Site Assessment Report

Global Id: T0608501220
Action Type: RESPONSE
Date: 11/07/2006
Action: Well Destruction Report

Global Id: T0608501220
Action Type: RESPONSE
Date: 01/01/2002
Action: Monitoring Report - Semi-Annually

Global Id: T0608501220
Action Type: RESPONSE
Date: 01/01/2003
Action: Monitoring Report - Semi-Annually

Global Id: T0608501220
Action Type: RESPONSE
Date: 01/01/1985
Action: Correspondence

Global Id: T0608501220
Action Type: RESPONSE
Date: 08/05/1992
Action: Other Report / Document

Global Id: T0608501220
Action Type: RESPONSE
Date: 03/17/1992
Action: Other Report / Document

Global Id: T0608501220
Action Type: RESPONSE
Date: 07/07/1992
Action: Site Assessment Report

Global Id: T0608501220
Action Type: RESPONSE

SCCTA - CENTRAL BUS YARD (Continued) **U001602896**

Date: 07/24/1995
Action: Soil and Water Investigation Report

Global Id: T0608501220
Action Type: RESPONSE
Date: 04/26/2004
Action: Soil and Water Investigation Report

Global Id: T0608501220
Action Type: RESPONSE
Date: 03/19/1992
Action: Unauthorized Release Form

Global Id: T0608501220
Action Type: RESPONSE
Date: 05/03/2004
Action: Soil and Water Investigation Report

Global Id: T0608501220
Action Type: ENFORCEMENT
Date: 10/15/1997
Action: Staff Letter - #25375

LUST:
Global Id: T0608501220
Status: Open - Case Begin Date
Status Date: 03/01/1992

Global Id: T0608501220
Status: Open - Site Assessment
Status Date: 03/01/1992

Global Id: T0608501220
Status: Open - Site Assessment
Status Date: 03/20/1992

Global Id: T0608501220
Status: Completed - Case Closed
Status Date: 02/06/2007

LUST SANTA CLARA:
Region: SANTA CLARA
SCVWD ID: 07S1E18L02F
Date Closed: 02/06/2007
EDR Link ID: 07S1E18L02F

HIST UST:
File Number: 00020879
URL: http://geotracker.waterboards.ca.gov/ustpdfs/pdf/00020879.pdf
Region: STATE
Facility ID: 00000030003
Facility Type: Other
Other Type: GARAGE
Contact Name: Not reported
Telephone: 4082994923

SCCTA - CENTRAL BUS YARD (Continued) **U001602896**

Owner Name:	SANTA CLARA COUNTY TRANSPORTAT
Owner Address:	1555 BERGER DR. RM. 101
Owner City,St,Zip:	SAN JOSE, CA 95112
Total Tanks:	0010

Tank Num:	001
Container Num:	1
Year Installed:	Not reported
Tank Capacity:	00000550
Tank Used for:	WASTE
Type of Fuel:	Not reported
Container Construction Thickness:	Not reported
Leak Detection:	Not reported

Tank Num:	002
Container Num:	2
Year Installed:	Not reported
Tank Capacity:	00001500
Tank Used for:	WASTE
Type of Fuel:	Not reported
Container Construction Thickness:	Not reported
Leak Detection:	Not reported

Tank Num:	003
Container Num:	3
Year Installed:	Not reported
Tank Capacity:	00002060
Tank Used for:	WASTE
Type of Fuel:	Not reported
Container Construction Thickness:	Not reported
Leak Detection:	None

Tank Num:	004
Container Num:	4
Year Installed:	Not reported
Tank Capacity:	00001000
Tank Used for:	WASTE
Type of Fuel:	WASTE OIL
Container Construction Thickness:	Not reported
Leak Detection:	None

Tank Num:	005
Container Num:	5
Year Installed:	Not reported
Tank Capacity:	00001000
Tank Used for:	PRODUCT
Type of Fuel:	Not reported
Container Construction Thickness:	Not reported
Leak Detection:	Stock Inventor

Tank Num:	006
Container Num:	6
Year Installed:	Not reported
Tank Capacity:	00012000
Tank Used for:	PRODUCT
Type of Fuel:	DIESEL
Container Construction Thickness:	Not reported

SCCTA - CENTRAL BUS YARD (Continued) **U001602896**

Leak Detection: Stock Inventor

Tank Num: 007
Container Num: 7
Year Installed: Not reported
Tank Capacity: 00012000
Tank Used for: PRODUCT
Type of Fuel: DIESEL
Container Construction Thickness: Not reported
Leak Detection: Stock Inventor

Tank Num: 008
Container Num: 8
Year Installed: Not reported
Tank Capacity: 00012000
Tank Used for: PRODUCT
Type of Fuel: DIESEL
Container Construction Thickness: Not reported
Leak Detection: Stock Inventor

Tank Num: 009
Container Num: 9
Year Installed: Not reported
Tank Capacity: 00012000
Tank Used for: PRODUCT
Type of Fuel: DIESEL
Container Construction Thickness: Not reported
Leak Detection: Stock Inventor

Tank Num: 010
Container Num: 10
Year Installed: Not reported
Tank Capacity: 00012000
Tank Used for: PRODUCT
Type of Fuel: DIESEL
Container Construction Thickness: Not reported
Leak Detection: Stock Inventor

Click here for Geo Tracker PDF:

HAZNET:
envid: U001602896
Year: 2016
GEPAID: CAL000030705
Contact: INACT UNDELVR SURVEY 12-21-94
Telephone: --
Mailing Name: Not reported
Mailing Address: 860 W SAN CARLOS ST
Mailing City,St,Zip: SAN JOSE, CA 951260000
Gen County: Santa Clara
TSD EPA ID: CAD982446858
TSD County: Santa Barbara
Waste Category: Waste oil and mixed oil
Disposal Method: Storage, Bulking, And/Or Transfer Off Site--No Treatment/Reovery (H010-H129) Or (H131-H135)
Tons: 0.95
Cat Decode: Waste oil and mixed oil

SCCTA - CENTRAL BUS YARD (Continued) **U001602896**

Method Decode: Storage, Bulking, And/Or Transfer Off Site--No Treatment/Reovery (H010-H129) Or (H131-H135)
Facility County: Santa Clara

NPDES:

Npdes Number:	Not reported
Facility Status:	Not reported
Agency Id:	Not reported
Region:	2
Regulatory Measure Id:	489389
Order No:	Not reported
Regulatory Measure Type:	Construction
Place Id:	Not reported
WDID:	2 43C380657
Program Type:	Not reported
Adoption Date Of Regulatory Measure:	Not reported
Effective Date Of Regulatory Measure:	Not reported
Expiration Date Of Regulatory Measure:	Not reported
Termination Date Of Regulatory Measure:	Not reported
Discharge Name:	Not reported
Discharge Address:	Not reported
Discharge City:	Not reported
Discharge State:	Not reported
Discharge Zip:	Not reported
RECEIVED DATE:	07/31/2017
PROCESSED DATE:	08/07/2017
STATUS CODE NAME:	Active
STATUS DATE:	08/07/2017
PLACE SIZE:	8.6
PLACE SIZE UNIT:	Acres
FACILITY CONTACT NAME:	Reyad Katwan
FACILITY CONTACT TITLE:	Senior Vice President of Construction and Operations
FACILITY CONTACT PHONE:	408-292-1601
FACILITY CONTACT PHONE EXT:	Not reported
FACILITY CONTACT EMAIL:	rkatwan@republic-urban.com
OPERATOR NAME:	GR Block B LLC
OPERATOR ADDRESS:	84 W Santa Clara 600
OPERATOR CITY:	San Jose
OPERATOR STATE:	California
OPERATOR ZIP:	95113
OPERATOR CONTACT NAME:	Reyad Katwan
OPERATOR CONTACT TITLE:	Senior Vice President of Construction and Operations
OPERATOR CONTACT PHONE:	408-292-1601
OPERATOR CONTACT PHONE EXT:	Not reported
OPERATOR CONTACT EMAIL:	rkatwan@republic-urban.com
OPERATOR TYPE:	Private Business
DEVELOPER NAME:	GR Block B LLC
DEVELOPER ADDRESS:	84 W Santa Clara 600
DEVELOPER CITY:	San Jose
DEVELOPER STATE:	California
DEVELOPER ZIP:	95113
DEVELOPER CONTACT NAME:	Reyad Katwan
DEVELOPER CONTACT TITLE:	Senior Vice President of Construction and Operations
CONSTYPE LINEAR UTILITY IND:	N
EMERGENCY PHONE NO:	Not reported
EMERGENCY PHONE EXT:	Not reported
CONSTYPE ABOVE GROUND IND:	N

SCCTA - CENTRAL BUS YARD (Continued) **U001602896**

CONSTYPE BELOW GROUND IND:	N
CONSTYPE CABLE LINE IND:	N
CONSTYPE COMM LINE IND:	N
CONSTYPE COMMERTIAL IND:	N
CONSTYPE ELECTRICAL LINE IND:	N
CONSTYPE GAS LINE IND:	N
CONSTYPE INDUSTRIAL IND:	N
CONSTYPE OTHER DESRIPTION:	Not reported
CONSTYPE OTHER IND:	N
CONSTYPE RECONS IND:	N
CONSTYPE RESIDENTIAL IND:	Y
CONSTYPE TRANSPORT IND:	N
CONSTYPE UTILITY DESCRIPTION:	Not reported
CONSTYPE UTILITY IND:	N
CONSTYPE WATER SEWER IND:	N
DIR DISCHARGE USWATER IND:	N
RECEIVING WATER NAME:	Los Gatos Creek
CERTIFIER NAME:	Reyad Katwan
CERTIFIER TITLE:	Senior Vice President of Construction and Operations
CERTIFICATION DATE:	31-JUL-17
PRIMARY SIC:	Not reported
SECONDARY SIC:	Not reported
TERTIARY SIC:	Not reported
Npdes Number:	CAS000002
Facility Status:	Active
Agency Id:	0
Region:	2
Regulatory Measure Id:	489389
Order No:	2009-0009-DWQ
Regulatory Measure Type:	Enrollee
Place Id:	Not reported
WDID:	2 43C380657
Program Type:	Construction
Adoption Date Of Regulatory Measure:	Not reported
Effective Date Of Regulatory Measure:	08/07/2017
Expiration Date Of Regulatory Measure:	Not reported
Termination Date Of Regulatory Measure:	Not reported
Discharge Name:	GR Block B LLC
Discharge Address:	84 W Santa Clara 600
Discharge City:	San Jose
Discharge State:	California
Discharge Zip:	95113
RECEIVED DATE:	Not reported
PROCESSED DATE:	Not reported
STATUS CODE NAME:	Not reported
STATUS DATE:	Not reported
PLACE SIZE:	Not reported
PLACE SIZE UNIT:	Not reported
FACILITY CONTACT NAME:	Not reported
FACILITY CONTACT TITLE:	Not reported
FACILITY CONTACT PHONE:	Not reported
FACILITY CONTACT PHONE EXT:	Not reported
FACILITY CONTACT EMAIL:	Not reported
OPERATOR NAME:	Not reported
OPERATOR ADDRESS:	Not reported
OPERATOR CITY:	Not reported

SCCTA - CENTRAL BUS YARD (Continued) **U001602896**

OPERATOR STATE:	Not reported
OPERATOR ZIP:	Not reported
OPERATOR CONTACT NAME:	Not reported
OPERATOR CONTACT TITLE:	Not reported
OPERATOR CONTACT PHONE:	Not reported
OPERATOR CONTACT PHONE EXT:	Not reported
OPERATOR CONTACT EMAIL:	Not reported
OPERATOR TYPE:	Not reported
DEVELOPER NAME:	Not reported
DEVELOPER ADDRESS:	Not reported
DEVELOPER CITY:	Not reported
DEVELOPER STATE:	Not reported
DEVELOPER ZIP:	Not reported
DEVELOPER CONTACT NAME:	Not reported
DEVELOPER CONTACT TITLE:	Not reported
CONSTYPE LINEAR UTILITY IND:	Not reported
EMERGENCY PHONE NO:	Not reported
EMERGENCY PHONE EXT:	Not reported
CONSTYPE ABOVE GROUND IND:	Not reported
CONSTYPE BELOW GROUND IND:	Not reported
CONSTYPE CABLE LINE IND:	Not reported
CONSTYPE COMM LINE IND:	Not reported
CONSTYPE COMMERTIAL IND:	Not reported
CONSTYPE ELECTRICAL LINE IND:	Not reported
CONSTYPE GAS LINE IND:	Not reported
CONSTYPE INDUSTRIAL IND:	Not reported
CONSTYPE OTHER DESRIPTION:	Not reported
CONSTYPE OTHER IND:	Not reported
CONSTYPE RECONS IND:	Not reported
CONSTYPE RESIDENTIAL IND:	Not reported
CONSTYPE TRANSPORT IND:	Not reported
CONSTYPE UTILITY DESCRIPTION:	Not reported
CONSTYPE UTILITY IND:	Not reported
CONSTYPE WATER SEWER IND:	Not reported
DIR DISCHARGE USWATER IND:	Not reported
RECEIVING WATER NAME:	Not reported
CERTIFIER NAME:	Not reported
CERTIFIER TITLE:	Not reported
CERTIFICATION DATE:	Not reported
PRIMARY SIC:	Not reported
SECONDARY SIC:	Not reported
TERTIARY SIC:	Not reported

41
SW
1/8-1/4
0.149 mi.
785 ft.

OHLONE - BLOCK B **SLIC** **S118672152**
345 SUNOL STREET **N/A**
SAN JOSE, CA 95126

Relative:
Lower

Actual:
108 ft.

SLIC:

Region:	STATE
Facility Status:	**Open - Active**
Status Date:	05/16/2016
Global Id:	T10000008921
Lead Agency:	SANTA CLARA COUNTY LOP
Lead Agency Case Number:	2016-18s
Latitude:	37.32234
Longitude:	-121.9062

OHLONE - BLOCK B (Continued) **S118672152**

Case Type:	Cleanup Program Site
Case Worker:	GOR
Local Agency:	SANTA CLARA COUNTY LOP
RB Case Number:	Not reported
File Location:	Not reported
Potential Media Affected:	Not reported
Potential Contaminants of Concern:	Not reported
Site History:	Not reported

Click here to access the California GeoTracker records for this facility:

K42
North
1/8-1/4
0.152 mi.
804 ft.

RUSH ROOFING **LUST** **S102436080**
777 PARK **HIST LUST** **N/A**
SAN JOSE, CA 95126 **SWEEPS UST**
HIST CORTESE

Site 1 of 2 in cluster K

Relative:
Lower

Actual:
100 ft.

LUST:

Lead Agency:	SANTA CLARA COUNTY LOP
Case Type:	LUST Cleanup Site
Geo Track:	http://geotracker.waterboards.ca.gov/profile_report.asp?global_id=T0608501847
Global Id:	T0608501847
Latitude:	37.326448
Longitude:	-121.903669
Status:	Completed - Case Closed
Status Date:	01/12/1996
Case Worker:	UST
RB Case Number:	Not reported
Local Agency:	SANTA CLARA COUNTY LOP
File Location:	All Files are on GeoTracker or in the Local Agency Database
Local Case Number:	Not reported
Potential Media Affect:	Soil
Potential Contaminants of Concern:	Gasoline
Site History:	Not reported

LUST:

Global Id:	T0608501847
Contact Type:	Regional Board Caseworker
Contact Name:	Regional Water Board
Organization Name:	SAN FRANCISCO BAY RWQCB (REGION 2)
Address:	1515 CLAY ST SUITE 1400
City:	OAKLAND
Email:	Not reported
Phone Number:	Not reported

Global Id:	T0608501847
Contact Type:	Local Agency Caseworker
Contact Name:	UST CASE WORKER
Organization Name:	SANTA CLARA COUNTY LOP
Address:	1555 Berger Drive, Suite 300
City:	SAN JOSE
Email:	Not reported
Phone Number:	4089183400

LUST:

Global Id:	T0608501847
Action Type:	Other
Date:	09/19/1994

RUSH ROOFING (Continued) **S102436080**

Action: Leak Reported

Global Id: T0608501847
Action Type: ENFORCEMENT
Date: 01/12/1996
Action: Closure/No Further Action Letter

Global Id: T0608501847
Action Type: RESPONSE
Date: 01/12/1996
Action: Other Report / Document

LUST:
Global Id: T0608501847
Status: Open - Case Begin Date
Status Date: 09/19/1994

Global Id: T0608501847
Status: Completed - Case Closed
Status Date: 01/12/1996

LUST REG 2:
Region: 2
Facility Id: Not reported
Facility Status: Case Closed
Case Number: 07S1E18F01f
How Discovered: Not reported
Leak Cause: Not reported
Leak Source: Not reported
Date Leak Confirmed: Not reported
Oversight Program: LUST
Prelim. Site Assesment Wokplan Submitted: Not reported
Preliminary Site Assesment Began: Not reported
Pollution Characterization Began: Not reported
Pollution Remediation Plan Submitted: Not reported
Date Remediation Action Underway: Not reported
Date Post Remedial Action Monitoring Began: Not reported

LUST SANTA CLARA:
Region: SANTA CLARA
SCVWD ID: 07S1E18F01F
Date Closed: 01/12/1996
EDR Link ID: 07S1E18F01F

HIST LUST SANTA CLARA:
Region: SANTA CLARA
Region Code: 2
SCVWD ID: 07S1E18F01
Oversite Agency: SCVWD
Date Listed: 1996-01-12 00:00:00
Closed Date: 1996-01-12 00:00:00

SWEEPS UST:
Status: Active

RUSH ROOFING (Continued) **S102436080**

Comp Number: 402579
Number: 9
Board Of Equalization: Not reported
Referral Date: 09-30-92
Action Date: 09-08-92
Created Date: 02-29-88
Owner Tank Id: Not reported
SWRCB Tank Id: 43-060-402579-000001
Tank Status: A
Capacity: 1000
Active Date: Not reported
Tank Use: M.V. FUEL
STG: P
Content: REG UNLEADED
Number Of Tanks: 1

HIST CORTESE:
Region: CORTESE
Facility County Code: 43
Reg By: LTNKA
Reg Id: 43-2005

I43 **WILLIAMS PARTY RENTALS** **CUPA Listings** **S112347157**
NW **850 PARK AV** **SAN JOSE HAZMAT** **N/A**
1/8-1/4 **SAN JOSE, CA 95126**
0.154 mi.
813 ft. **Site 2 of 2 in cluster I**

Relative:
Lower

Actual:
104 ft.

CUPA SANTA CLARA:
Region: SANTA CLARA
PE#: BP01
Program Description: HMBP FACILITY, 1-3 CHEMICALS
Latitude: 37.326162
Longitude: -121.906302
Record ID: PR0376208
Facility ID: FA0257331

SAN JOSE HAZMAT:
Region: SAN JOSE
File Num: 602500
Class: Auto Wrecking/Misc Simple Facility

L44 **T-MOBILE ID#SF24663A** **SAN JOSE HAZMAT** **S111217111**
SSE **791 AUZERAIS AV** **N/A**
1/8-1/4 **SAN JOSE, CA 95126**
0.158 mi.
835 ft. **Site 1 of 2 in cluster L**

Relative:
Lower

Actual:
96 ft.

SAN JOSE HAZMAT:
Region: SAN JOSE
File Num: 600219
Class: Auto Wrecking/Misc Simple Facility

M45 NNE 1/8-1/4 0.158 mi. 835 ft. | **CALTRAIN-SAN JOSE MECHANICAL FACILITY** | **AST** | **A100323320** / **N/A**
669 PARK AVENUE
SAN JOSE, CA

Site 1 of 3 in cluster M

Relative: Lower
Actual: 98 ft.

AST:

Certified Unified Program Agencies:	Santa Clara County
Owner:	NATIONAL RAILRD PASSENGER CORP
Total Gallons:	7,100
CERSID:	Not reported
Facility ID:	Not reported
Business Name:	Not reported
Phone:	Not reported
Fax:	Not reported
Mailing Address:	Not reported
Mailing Address City:	Not reported
Mailing Address State:	Not reported
Mailing Address Zip Code:	Not reported
Operator Name:	Not reported
Operator Phone:	Not reported
Owner Phone:	Not reported
Owner Mail Address:	Not reported
Owner State:	Not reported
Owner Zip Code:	Not reported
Owner Country:	Not reported
Property Owner Name:	Not reported
Property Owner Phone:	Not reported
Property Owner Mailing Address:	Not reported
Property Owner City:	Not reported
Property Owner Stat :	Not reported
Property Owner Zip Code:	Not reported
Property Owner Country:	Not reported
EPAID:	Not reported

M46 NNE 1/8-1/4 0.158 mi. 835 ft. | **O/B (WAS PENINSULA CORRIDOR JOINT P)** | **SAN JOSE HAZMAT** | **S115780532** / **N/A**
699 PARK AV
SAN JOSE, CA 92236

Site 2 of 3 in cluster M

Relative: Lower
Actual: 98 ft.

SAN JOSE HAZMAT:

Date of Data:	AS OF 02/07/2014
Region:	SAN JOSE
File Num:	408734
Class:	Auto Repair

H47 East 1/8-1/4 0.161 mi. 848 ft. | **UNION OIL SS 6231** | **HIST UST** | **S118416519** / **N/A**
602 WEST SAN CARLOS ST
SAN JOSE, CA 95126

Site 3 of 7 in cluster H

Relative: Lower
Actual: 102 ft.

HIST UST:

File Number:	00020A00
URL:	http://geotracker.waterboards.ca.gov/ustpdfs/pdf/00020A00.pdf
Region:	Not reported
Facility ID:	Not reported

UNION OIL SS 6231 (Continued) **S118416519**

Facility Type:	Not reported
Other Type:	Not reported
Contact Name:	Not reported
Telephone:	Not reported
Owner Name:	Not reported
Owner Address:	Not reported
Owner City,St,Zip:	Not reported
Total Tanks:	Not reported
Tank Num:	Not reported
Container Num:	Not reported
Year Installed:	Not reported
Tank Capacity:	Not reported
Tank Used for:	Not reported
Type of Fuel:	Not reported
Container Construction Thickness:	Not reported
Leak Detection:	Not reported

Click here for Geo Tracker PDF:

H48
East
1/8-1/4
0.161 mi.
848 ft.

UNION OIL SS# 6231 **HIST UST** **U001602929**
602 W SAN CARLOS ST **N/A**
SAN JOSE, CA 95126

Site 4 of 7 in cluster H

Relative:
Lower

Actual:
102 ft.

HIST UST:

File Number:	Not reported
URL:	Not reported
Region:	STATE
Facility ID:	00000061394
Facility Type:	Gas Station
Other Type:	Not reported
Contact Name:	POLANCO ENTERPRISES, INC.
Telephone:	4082944888
Owner Name:	UNION OIL CO.
Owner Address:	1 CALIFORNIA ST., SUITE 2700
Owner City,St,Zip:	SAN FRANCISCO, CA 94111
Total Tanks:	0001
Tank Num:	001
Container Num:	6231-10-1
Year Installed:	Not reported
Tank Capacity:	00000000
Tank Used for:	WASTE
Type of Fuel:	Not reported
Container Construction Thickness:	6
Leak Detection:	Visual

M49 NNE 1/8-1/4 0.161 mi. 848 ft. | **K N T V**
645 PARK AVE
SAN JOSE, CA 95110

Site 3 of 3 in cluster M

RCRA-SQG
SLIC
BROWNFIELDS
HAZNET

1005904301
CAR000120766

Relative: Lower

Actual: 98 ft.

RCRA-SQG:

Date form received by agency:	06/24/2002
Facility name:	K N T V
Facility address:	645 PARK AVE SAN JOSE, CA 95110
EPA ID:	CAR000120766
Mailing address:	3000 W ALAMEDA AVE BUNGALOW 1657 BURBANK, CA 91523
Contact:	STUART WELCH
Contact address:	3000 W ALAMEDA AVE BUNGALOW 1657 BURBANK, CA 91523
Contact country:	US
Contact telephone:	818-840-4529
Contact email:	Not reported
EPA Region:	09
Classification:	Small Small Quantity Generator
Description:	Handler: generates more than 100 and less than 1000 kg of hazardous waste during any calendar month and accumulates less than 6000 kg of hazardous waste at any time; or generates 100 kg or less of hazardous waste during any calendar month, and accumulates more than 1000 kg of hazardous waste at any time

Owner/Operator Summary:

Owner/operator name:	K N T V TELEVISION INC
Owner/operator address:	NOT REQUIRED NOT REQUIRED, AK 00000
Owner/operator country:	Not reported
Owner/operator telephone:	000-000-0000
Owner/operator email:	Not reported
Owner/operator fax:	Not reported
Owner/operator extension:	Not reported
Legal status:	Private
Owner/Operator Type:	Owner
Owner/Op start date:	Not reported
Owner/Op end date:	Not reported

Handler Activities Summary:

U.S. importer of hazardous waste:	No
Mixed waste (haz. and radioactive):	No
Recycler of hazardous waste:	No
Transporter of hazardous waste:	No
Treater, storer or disposer of HW:	No
Underground injection activity:	No
On-site burner exemption:	No
Furnace exemption:	No
Used oil fuel burner:	No
Used oil processor:	No
User oil refiner:	No
Used oil fuel marketer to burner:	No
Used oil Specification marketer:	No
Used oil transfer facility:	No

K N T V (Continued) **1005904301**

Used oil transporter: No

. Waste code: D001
. Waste name: IGNITABLE WASTE

. Waste code: D002
. Waste name: CORROSIVE WASTE

. Waste code: D003
. Waste name: REACTIVE WASTE

. Waste code: D035
. Waste name: METHYL ETHYL KETONE

. Waste code: F003
. Waste name: THE FOLLOWING SPENT NONHALOGENATED SOLVENTS: XYLENE, ACETONE, ETHYL ACETATE, ETHYL BENZENE, ETHYL ETHER, METHYL ISOBUTYL KETONE, N-BUTYL ALCOHOL, CYCLOHEXANONE, AND METHANOL; ALL SPENT SOLVENT MIXTURES/BLENDS CONTAINING, BEFORE USE, ONLY THE ABOVE SPENT NONHALOGENATED SOLVENTS; AND ALL SPENT SOLVENT MIXTURES/BLENDS CONTAINING, BEFORE USE, ONE OR MORE OF THE ABOVE NONHALOGENATED SOLVENTS, AND A TOTAL OF TEN PERCENT OR MORE (BY VOLUME) OF ONE OR MORE OF THOSE SOLVENTS LISTED IN F001, F002, F004, AND F005; AND STILL BOTTOMS FROM THE RECOVERY OF THESE SPENT SOLVENTS AND SPENT SOLVENT MIXTURES.

. Waste code: F005
. Waste name: THE FOLLOWING SPENT NONHALOGENATED SOLVENTS: TOLUENE, METHYL ETHYL KETONE, CARBON DISULFIDE, ISOBUTANOL, PYRIDINE, BENZENE, 2-ETHOXYETHANOL, AND 2-NITROPROPANE; ALL SPENT SOLVENT MIXTURES/BLENDS CONTAINING, BEFORE USE, A TOTAL OF TEN PERCENT OR MORE (BY VOLUME) OF ONE OR MORE OF THE ABOVE NONHALOGENATED SOLVENTS OR THOSE SOLVENTS LISTED IN F001, F002, OR F004; AND STILL BOTTOMS FROM THE RECOVERY OF THESE SPENT SOLVENTS AND SPENT SOLVENT MIXTURES.

Violation Status: No violations found

SLIC:

Region:	STATE
Facility Status:	**Completed - Case Closed**
Status Date:	06/11/2009
Global Id:	SL0608543397
Lead Agency:	SAN FRANCISCO BAY RWQCB (REGION 2)
Lead Agency Case Number:	Not reported
Latitude:	37.326835
Longitude:	-121.90159
Case Type:	Cleanup Program Site
Case Worker:	MEJ
Local Agency:	Not reported
RB Case Number:	43S1118
File Location:	Regional Board
Potential Media Affected:	Soil, Under Investigation
Potential Contaminants of Concern:	Lead, Arsenic
Site History:	Not reported

Click here to access the California GeoTracker records for this facility:

K N T V (Continued) **1005904301**

BROWNFIELDS:

Global ID:	SL0608543397
Latitude:	37.326835
Longitude:	-121.90159
Project Type:	Cleanup Program Site
Status:	Completed - Case Closed
Status Date:	06/11/2009
Lead Agency:	SAN FRANCISCO BAY RWQCB (REGION 2)
Last Correspondence Date:	Not reported
Release Type:	Unknown
Contaminant(s) of Concern:	Lead, Arsenic
Media of Concern:	Soil, Under Investigation
Past Use(s) that Caused Contamination:	Not reported
Human Health Exposure Controlled:	YES
Human Health Exposure Controlled Date:	06/20/2008
Groundwater Migration Controlled:	YES
Groundwater Migration Controlled Date:	06/20/2008
Primary Caseworker Name:	MARK JOHNSON
Primary Caseworker Organization Name:	SAN FRANCISCO BAY RWQCB (REGION 2)
Primary Caseworker Phone Number:	510-622-2493
Primary Caseworker Address:	1515 CLAY STREET, SUITE 1400
Primary Caseworker Address:	OAKLAND
Primary Caseworker Address:	CA
Primary Caseworker Email:	mjohnson@waterboards.ca.gov

HAZNET:

envid:	1005904301
Year:	2007
GEPAID:	CAR000120766
Contact:	ALVARO CAMAS
Telephone:	8188404529
Mailing Name:	Not reported
Mailing Address:	3000 W Alameda Ave
Mailing City,St,Zip:	Burbank, CA 91523
Gen County:	Not reported
TSD EPA ID:	CAT080014079
TSD County:	Not reported
Waste Category:	Other organic solids
Disposal Method:	Storage, Bulking, And/Or Transfer Off Site--No Treatment/Reovery (H010-H129) Or (H131-H135)
Tons:	0.5
Cat Decode:	Not reported
Method Decode:	Not reported
Facility County:	Santa Clara

envid:	1005904301
Year:	2007
GEPAID:	CAR000120766
Contact:	ALVARO CAMAS
Telephone:	8188404529
Mailing Name:	Not reported
Mailing Address:	3000 W Alameda Ave
Mailing City,St,Zip:	Burbank, CA 91523
Gen County:	Not reported
TSD EPA ID:	CAT080014079
TSD County:	Not reported

K N T V (Continued) **1005904301**

Waste Category: Asbestos containing waste
Disposal Method: Storage, Bulking, And/Or Transfer Off Site--No Treatment/Reovery (H010-H129) Or (H131-H135)
Tons: 0.15
Cat Decode: Not reported
Method Decode: Not reported
Facility County: Santa Clara

envid: 1005904301
Year: 2006
GEPAID: CAR000120766
Contact: ALVARO CAMAS
Telephone: 8188404529
Mailing Name: Not reported
Mailing Address: 3000 W Alameda Ave
Mailing City,St,Zip: Burbank, CA 91523
Gen County: Not reported
TSD EPA ID: CAT080014079
TSD County: Not reported
Waste Category: Off-specification, aged or surplus organics
Disposal Method: Transfer Station
Tons: 0
Cat Decode: Not reported
Method Decode: Not reported
Facility County: Santa Clara

envid: 1005904301
Year: 2006
GEPAID: CAR000120766
Contact: ALVARO CAMAS
Telephone: 8188404529
Mailing Name: Not reported
Mailing Address: 3000 W Alameda Ave
Mailing City,St,Zip: Burbank, CA 91523
Gen County: Not reported
TSD EPA ID: CAT080014079
TSD County: Not reported
Waste Category: Other organic solids
Disposal Method: Transfer Station
Tons: 0.56
Cat Decode: Not reported
Method Decode: Not reported
Facility County: Santa Clara

envid: 1005904301
Year: 2006
GEPAID: CAR000120766
Contact: ALVARO CAMAS
Telephone: 8188404529
Mailing Name: Not reported
Mailing Address: 3000 W Alameda Ave
Mailing City,St,Zip: Burbank, CA 91523
Gen County: Not reported
TSD EPA ID: CAT080014079
TSD County: Not reported
Waste Category: Off-specification, aged or surplus organics
Disposal Method: Transfer Station

K N T V (Continued) **1005904301**

Tons: 0.03
Cat Decode: Not reported
Method Decode: Not reported
Facility County: Santa Clara

Click this hyperlink while viewing on your computer to access
6 additional CA_HAZNET: record(s) in the EDR Site Report.

H50 **SAN CARLOS UNION** **LUST** **U003782560**
East **602 W SAN CARLOS ST** **UST** **N/A**
1/8-1/4 **SAN JOSE, CA 95126** **SWEEPS UST**
0.161 mi. **CUPA Listings**
849 ft. **Site 5 of 7 in cluster H**

Relative:
Lower

Actual:
102 ft.

LUST SANTA CLARA:
Region: SANTA CLARA
SCVWD ID: 07S1E18G02F
Date Closed: 04/20/2000
EDR Link ID: 07S1E18G02F

UST:
Facility ID: 401242
Permitting Agency: SAN JOSE, CITY OF
Latitude: 37.3254513
Longitude: -121.8993127

Facility ID: FA0264303
Permitting Agency: Santa Clara County Environmental Health
Latitude: 37.32414
Longitude: -121.9006

SWEEPS UST:
Status: Active
Comp Number: 401242
Number: 9
Board Of Equalization: Not reported
Referral Date: 09-30-92
Action Date: 09-08-92
Created Date: 02-29-88
Owner Tank Id: Not reported
SWRCB Tank Id: 43-060-401242-000005
Tank Status: A
Capacity: 12000
Active Date: Not reported
Tank Use: M.V. FUEL
STG: P
Content: REG UNLEADED
Number Of Tanks: 4

Status: Active
Comp Number: 401242
Number: 9
Board Of Equalization: Not reported
Referral Date: 09-30-92
Action Date: 09-08-92
Created Date: 02-29-88
Owner Tank Id: Not reported

SAN CARLOS UNION (Continued) **U003782560**

SWRCB Tank Id:	43-060-401242-000006
Tank Status:	A
Capacity:	12000
Active Date:	Not reported
Tank Use:	M.V. FUEL
STG:	P
Content:	REG UNLEADED
Number Of Tanks:	Not reported

Status:	Active
Comp Number:	401242
Number:	9
Board Of Equalization:	Not reported
Referral Date:	09-30-92
Action Date:	09-08-92
Created Date:	02-29-88
Owner Tank Id:	Not reported
SWRCB Tank Id:	43-060-401242-000007
Tank Status:	A
Capacity:	12000
Active Date:	Not reported
Tank Use:	M.V. FUEL
STG:	P
Content:	DIESEL
Number Of Tanks:	Not reported

Status:	Active
Comp Number:	401242
Number:	9
Board Of Equalization:	Not reported
Referral Date:	09-30-92
Action Date:	09-08-92
Created Date:	02-29-88
Owner Tank Id:	Not reported
SWRCB Tank Id:	43-060-401242-000008
Tank Status:	A
Capacity:	520
Active Date:	Not reported
Tank Use:	OIL
STG:	W
Content:	Not reported
Number Of Tanks:	Not reported

Status:	Not reported
Comp Number:	401242
Number:	Not reported
Board Of Equalization:	Not reported
Referral Date:	Not reported
Action Date:	Not reported
Created Date:	Not reported
Owner Tank Id:	Not reported
SWRCB Tank Id:	43-060-401242-000001
Tank Status:	Not reported
Capacity:	10000
Active Date:	Not reported
Tank Use:	M.V. FUEL
STG:	PRODUCT

SAN CARLOS UNION (Continued) **U003782560**

Content: REG UNLEADED
Number Of Tanks: 4

Status: Not reported
Comp Number: 401242
Number: Not reported
Board Of Equalization: Not reported
Referral Date: Not reported
Action Date: Not reported
Created Date: Not reported
Owner Tank Id: Not reported
SWRCB Tank Id: 43-060-401242-000002
Tank Status: Not reported
Capacity: 10000
Active Date: Not reported
Tank Use: M.V. FUEL
STG: PRODUCT
Content: REG UNLEADED
Number Of Tanks: Not reported

Status: Not reported
Comp Number: 401242
Number: Not reported
Board Of Equalization: Not reported
Referral Date: Not reported
Action Date: Not reported
Created Date: Not reported
Owner Tank Id: Not reported
SWRCB Tank Id: 43-060-401242-000003
Tank Status: Not reported
Capacity: 12000
Active Date: Not reported
Tank Use: M.V. FUEL
STG: PRODUCT
Content: DIESEL
Number Of Tanks: Not reported

Status: Not reported
Comp Number: 401242
Number: Not reported
Board Of Equalization: Not reported
Referral Date: Not reported
Action Date: Not reported
Created Date: Not reported
Owner Tank Id: Not reported
SWRCB Tank Id: 43-060-401242-000004
Tank Status: Not reported
Capacity: 550
Active Date: Not reported
Tank Use: OIL
STG: WASTE
Content: Not reported
Number Of Tanks: Not reported

CUPA SANTA CLARA:
Region: SANTA CLARA
PE#: 2202

SAN CARLOS UNION (Continued) **U003782560**

Program Description:	GENERATES < 100 KG/YR
Latitude:	37.3241696
Longitude:	-121.9006556
Record ID:	PR0398164
Facility ID:	FA0264303
Region:	SANTA CLARA
PE#:	2399
Program Description:	UNDERGROUND STORAGE TANK PROGRAM RECORD
Latitude:	37.3241696
Longitude:	-121.9006556
Record ID:	PR0398165
Facility ID:	FA0264303
Region:	SANTA CLARA
PE#:	BP01
Program Description:	HMBP FACILITY, 1-3 CHEMICALS
Latitude:	37.3241696
Longitude:	-121.9006556
Record ID:	PR0398166
Facility ID:	FA0264303

H51 **UNION OIL SS #6231** **LUST** **1000167370**
East **602 W SAN CARLOS ST** **HIST UST** **N/A**
1/8-1/4 **SAN JOSE, CA 95126** **SAN JOSE HAZMAT**
0.161 mi.
849 ft. **Site 6 of 7 in cluster H**

Relative:
Lower

Actual:
102 ft.

LUST:

Lead Agency:	SANTA CLARA COUNTY LOP
Case Type:	LUST Cleanup Site
Geo Track:	http://geotracker.waterboards.ca.gov/profile_report.asp?global_id=T0608501532
Global Id:	T0608501532
Latitude:	37.3241509465554
Longitude:	-121.900670528412
Status:	Completed - Case Closed
Status Date:	04/20/2000
Case Worker:	UST
RB Case Number:	Not reported
Local Agency:	SANTA CLARA COUNTY LOP
File Location:	All Files are on GeoTracker or in the Local Agency Database
Local Case Number:	Not reported
Potential Media Affect:	Other Groundwater (uses other than drinking water)
Potential Contaminants of Concern:	Gasoline
Site History:	Not reported

LUST:

Global Id:	T0608501532
Contact Type:	Regional Board Caseworker
Contact Name:	Regional Water Board
Organization Name:	SAN FRANCISCO BAY RWQCB (REGION 2)
Address:	1515 CLAY ST SUITE 1400
City:	OAKLAND
Email:	Not reported
Phone Number:	Not reported
Global Id:	T0608501532
Contact Type:	Local Agency Caseworker

UNION OIL SS #6231 (Continued) **1000167370**

Contact Name: UST CASE WORKER
Organization Name: SANTA CLARA COUNTY LOP
Address: 1555 Berger Drive, Suite 300
City: SAN JOSE
Email: Not reported
Phone Number: 4089183400

LUST:

Global Id: T0608501532
Action Type: Other
Date: 04/02/1990
Action: Leak Reported

Global Id: T0608501532
Action Type: ENFORCEMENT
Date: 04/20/2000
Action: Closure/No Further Action Letter

Global Id: T0608501532
Action Type: RESPONSE
Date: 04/28/2004
Action: Tank Removal Report / UST Sampling Report

Global Id: T0608501532
Action Type: RESPONSE
Date: 05/17/2000
Action: Other Report / Document

Global Id: T0608501532
Action Type: RESPONSE
Date: 01/15/1993
Action: Soil and Water Investigation Report

Global Id: T0608501532
Action Type: RESPONSE
Date: 09/15/2009
Action: Unauthorized Release Form

Global Id: T0608501532
Action Type: RESPONSE
Date: 04/28/2000
Action: Other Report / Document

Global Id: T0608501532
Action Type: ENFORCEMENT
Date: 06/10/1991
Action: Notice of Responsibility - #39853

Global Id: T0608501532
Action Type: ENFORCEMENT
Date: 12/29/1992
Action: Staff Letter - #25492

Global Id: T0608501532
Action Type: REMEDIATION
Date: 03/14/1990
Action: Excavation

UNION OIL SS #6231 (Continued) **1000167370**

LUST:

Global Id:	T0608501532
Status:	Open - Case Begin Date
Status Date:	04/02/1990
Global Id:	T0608501532
Status:	Open - Site Assessment
Status Date:	04/24/1990
Global Id:	T0608501532
Status:	Open - Verification Monitoring
Status Date:	07/15/1991
Global Id:	T0608501532
Status:	Completed - Case Closed
Status Date:	04/20/2000

HIST UST:

File Number:	Not reported
URL:	Not reported
Region:	STATE
Facility ID:	00000021150
Facility Type:	Gas Station
Other Type:	Not reported
Contact Name:	POLANCO ENTERPRISES
Telephone:	4082944888
Owner Name:	UNION OIL CO.
Owner Address:	1 CALIFORNIA ST. SUITE 2700
Owner City,St,Zip:	SAN FRANCISCO, CA 94111
Total Tanks:	0008
Tank Num:	001
Container Num:	6231-1-1
Year Installed:	1983
Tank Capacity:	00012000
Tank Used for:	PRODUCT
Type of Fuel:	UNLEADED
Container Construction Thickness:	Not reported
Leak Detection:	Stock Inventor, 10
Tank Num:	002
Container Num:	6231-2-1
Year Installed:	1970
Tank Capacity:	00010000
Tank Used for:	PRODUCT
Type of Fuel:	PREMIUM
Container Construction Thickness:	Not reported
Leak Detection:	Stock Inventor, 10
Tank Num:	003
Container Num:	6231-3-1
Year Installed:	1970
Tank Capacity:	00010000
Tank Used for:	PRODUCT
Type of Fuel:	DIESEL

UNION OIL SS #6231 (Continued) **1000167370**

Container Construction Thickness: Not reported
Leak Detection: Stock Inventor, 10

Tank Num: 004
Container Num: 6231-4-1
Year Installed: Not reported
Tank Capacity: 00000550
Tank Used for: WASTE
Type of Fuel: WASTE OIL
Container Construction Thickness: Not reported
Leak Detection: Stock Inventor

Tank Num: 005
Container Num: 6231-1-1
Year Installed: 1983
Tank Capacity: 00012000
Tank Used for: PRODUCT
Type of Fuel: UNLEADED
Container Construction Thickness: Not reported
Leak Detection: Stock Inventor, 10

Tank Num: 006
Container Num: 6231-2-1
Year Installed: 1970
Tank Capacity: 00010000
Tank Used for: PRODUCT
Type of Fuel: PREMIUM
Container Construction Thickness: Not reported
Leak Detection: Stock Inventor, 10

Tank Num: 007
Container Num: 6231-3-1
Year Installed: 1970
Tank Capacity: 00010000
Tank Used for: PRODUCT
Type of Fuel: DIESEL
Container Construction Thickness: Not reported
Leak Detection: Stock Inventor, 10

Tank Num: 008
Container Num: 6231-4-1
Year Installed: Not reported
Tank Capacity: 00000550
Tank Used for: WASTE
Type of Fuel: WASTE OIL
Container Construction Thickness: Not reported
Leak Detection: Stock Inventor

SAN JOSE HAZMAT:
Region: SAN JOSE
File Num: 401242
Class: Gasoline Station

H52 East 1/8-1/4 0.161 mi. 849 ft. | **UNOCAL #6231**
602 W SAN CARLOS ST
SAN JOSE, CA 95126

LUST **S103881058**
HIST LUST **N/A**

Site 7 of 7 in cluster H

Relative: Lower

Actual: 102 ft.

LUST REG 2:

Region:	2
Facility Id:	Not reported
Facility Status:	Case Closed
Case Number:	07S1E18G02f
How Discovered:	Not reported
Leak Cause:	Not reported
Leak Source:	Not reported
Date Leak Confirmed:	Not reported
Oversight Program:	LUST
Prelim. Site Assesment Wokplan Submitted:	Not reported
Preliminary Site Assesment Began:	4/24/1990
Pollution Characterization Began:	4/24/1990
Pollution Remediation Plan Submitted:	Not reported
Date Remediation Action Underway:	Not reported
Date Post Remedial Action Monitoring Began:	7/15/1991

HIST LUST SANTA CLARA:

Region:	SANTA CLARA
Region Code:	2
SCVWD ID:	07S1E18G02
Oversite Agency:	SCVWD
Date Listed:	1991-03-25 00:00:00
Closed Date:	2000-04-20 00:00:00

L53 SE 1/8-1/4 0.162 mi. 855 ft. | **ROSS TIRE & AUTOMOTIVE**
741 AUZERAIS AV
SAN JOSE, CA 95126

CUPA Listings **S103945936**
SAN JOSE HAZMAT **N/A**

Site 2 of 2 in cluster L

Relative: Lower

Actual: 99 ft.

CUPA SANTA CLARA:

Region:	SANTA CLARA
PE#:	BP01
Program Description:	HMBP FACILITY, 1-3 CHEMICALS
Latitude:	37.322015
Longitude:	-121.901541
Record ID:	PR0397116
Facility ID:	FA0261162

Region:	SANTA CLARA
PE#:	2205
Program Description:	GENERATES 100 KG YR TO <5 TONS/YR
Latitude:	37.322015
Longitude:	-121.901541
Record ID:	PR0382932
Facility ID:	FA0261162

SAN JOSE HAZMAT:

Region:	SAN JOSE
File Num:	400283
Class:	Auto Repair

N54 NE 1/8-1/4 0.164 mi. 866 ft. | **CITY OF SAN JOSE - BUREAU OF FIRE OPERATIONS CAMPU**
255 S MONTGOMERY ST
SAN JOSE, CA 95110

AST | **S118585059**
CUPA Listings | **N/A**
SAN JOSE HAZMAT

Site 1 of 6 in cluster N

Relative: Lower

Actual: 87 ft.

AST:

Certified Unified Program Agencies:	Not reported
Owner:	CITY OF SAN JOSE FIRE DEPARTMENT
Total Gallons:	Not reported
CERSID:	10350580
Facility ID:	Not reported
Business Name:	City of San Jos Fire Department
Phone:	408-277-4447
Fax:	Not reported
Mailing Address:	1661 Senter Rd Suite 300
Mailing Address City:	San Jose
Mailing Address State:	CA
Mailing Address Zip Code:	95112
Operator Name:	City of San Jose Fire Department
Operator Phone:	408-794-6950
Owner Phone:	408-794-6950
Owner Mail Address:	1661 Senter Rd Suite 300
Owner State:	CA
Owner Zip Code:	95112
Owner Country:	United States
Property Owner Name:	Not reported
Property Owner Phone:	Not reported
Property Owner Mailing Address:	Not reported
Property Owner City:	Not reported
Property Owner Stat :	Not reported
Property Owner Zip Code:	Not reported
Property Owner Country:	Not reported
EPAID:	Not reported

CUPA SANTA CLARA:

Region:	SANTA CLARA
PE#:	BP01
Program Description:	HMBP FACILITY, 1-3 CHEMICALS
Latitude:	37.325336
Longitude:	-121.900733
Record ID:	PR0400816
Facility ID:	FA0270272

Region:	SANTA CLARA
PE#:	2011
Program Description:	APSA FACILITY-SPCC TEMPLATE (<10,000 GAL CAP)
Latitude:	37.325336
Longitude:	-121.900733
Record ID:	PR0400817
Facility ID:	FA0270272

SAN JOSE HAZMAT:

Region:	SAN JOSE
File Num:	404569
Class:	City Facility

N55 NE 1/8-1/4 0.168 mi. 888 ft.

FIRE TRAINING CENTER
245 S MONTGOMERY ST
SAN JOSE, CA 95110

Site 2 of 6 in cluster N

LUST **U001602475**
HIST LUST **N/A**
SWEEPS UST
HIST UST

Relative: Lower

Actual: 90 ft.

LUST:

Lead Agency:	SANTA CLARA COUNTY LOP
Case Type:	LUST Cleanup Site
Geo Track:	http://geotracker.waterboards.ca.gov/profile_report.asp?global_id=T0608557509
Global Id:	T0608557509
Latitude:	37.3258914061158
Longitude:	-121.901443004608
Status:	Completed - Case Closed
Status Date:	01/06/1997
Case Worker:	UST
RB Case Number:	Not reported
Local Agency:	SANTA CLARA COUNTY LOP
File Location:	All Files are on GeoTracker or in the Local Agency Database
Local Case Number:	Not reported
Potential Media Affect:	Soil
Potential Contaminants of Concern:	Diesel
Site History:	Not reported

LUST:

Global Id:	T0608557509
Contact Type:	Regional Board Caseworker
Contact Name:	Regional Water Board
Organization Name:	SAN FRANCISCO BAY RWQCB (REGION 2)
Address:	1515 CLAY ST SUITE 1400
City:	OAKLAND
Email:	Not reported
Phone Number:	Not reported

Global Id:	T0608557509
Contact Type:	Local Agency Caseworker
Contact Name:	UST CASE WORKER
Organization Name:	SANTA CLARA COUNTY LOP
Address:	1555 Berger Drive, Suite 300
City:	SAN JOSE
Email:	Not reported
Phone Number:	4089183400

LUST:

Global Id:	T0608557509
Action Type:	Other
Date:	06/06/1996
Action:	Leak Reported

Global Id:	T0608557509
Action Type:	ENFORCEMENT
Date:	01/06/1997
Action:	Closure/No Further Action Letter

Global Id:	T0608557509
Action Type:	ENFORCEMENT
Date:	01/06/1997
Action:	Closure/No Further Action Letter

FIRE TRAINING CENTER (Continued) **U001602475**

Global Id: T0608557509
Action Type: RESPONSE
Date: 01/06/1997
Action: Other Report / Document

LUST:
Global Id: T0608557509
Status: Open - Case Begin Date
Status Date: 06/06/1996

Global Id: T0608557509
Status: Completed - Case Closed
Status Date: 01/06/1997

LUST REG 2:
Region: 2
Facility Id: Not reported
Facility Status: Case Closed
Case Number: 07S1E18G07f
How Discovered: Not reported
Leak Cause: Not reported
Leak Source: Not reported
Date Leak Confirmed: Not reported
Oversight Program: LUST
Prelim. Site Assesment Wokplan Submitted: Not reported
Preliminary Site Assesment Began: Not reported
Pollution Characterization Began: Not reported
Pollution Remediation Plan Submitted: Not reported
Date Remediation Action Underway: Not reported
Date Post Remedial Action Monitoring Began: Not reported

LUST SANTA CLARA:
Region: SANTA CLARA
SCVWD ID: 07S1E18G07F
Date Closed: 01/06/1997
EDR Link ID: 07S1E18G07F

HIST LUST SANTA CLARA:
Region: SANTA CLARA
Region Code: 2
SCVWD ID: 07S1E18G07
Oversite Agency: SCVWD
Date Listed: 1996-12-24 00:00:00
Closed Date: 1997-01-06 00:00:00

SWEEPS UST:
Status: Active
Comp Number: 404569
Number: 9
Board Of Equalization: Not reported
Referral Date: 09-30-92
Action Date: 09-08-92
Created Date: 02-29-88
Owner Tank Id: Not reported

FIRE TRAINING CENTER (Continued) **U001602475**

SWRCB Tank Id: 43-060-404569-000001
Tank Status: A
Capacity: 5000
Active Date: Not reported
Tank Use: M.V. FUEL
STG: P
Content: REG UNLEADED
Number Of Tanks: 3

Status: Active
Comp Number: 404569
Number: 9
Board Of Equalization: Not reported
Referral Date: 09-30-92
Action Date: 09-08-92
Created Date: 02-29-88
Owner Tank Id: Not reported
SWRCB Tank Id: 43-060-404569-000002
Tank Status: A
Capacity: 5000
Active Date: Not reported
Tank Use: M.V. FUEL
STG: P
Content: LEADED
Number Of Tanks: Not reported

Status: Active
Comp Number: 404569
Number: 9
Board Of Equalization: Not reported
Referral Date: 09-30-92
Action Date: 09-08-92
Created Date: 02-29-88
Owner Tank Id: Not reported
SWRCB Tank Id: 43-060-404569-000003
Tank Status: A
Capacity: 200
Active Date: Not reported
Tank Use: OIL
STG: W
Content: Not reported
Number Of Tanks: Not reported

HIST UST:
File Number: Not reported
URL: Not reported
Region: STATE
Facility ID: 00000042912
Facility Type: Other
Other Type: FIRE DPET. SHOP
Contact Name: Not reported
Telephone: 4082774327
Owner Name: CITY OF SAN JOSE
Owner Address: 801 N. FIRST ST.
Owner City,St,Zip: SAN JOSE, CA 95110
Total Tanks: 0003

FIRE TRAINING CENTER (Continued) **U001602475**

Tank Num:	001
Container Num:	S-1
Year Installed:	1975
Tank Capacity:	00005000
Tank Used for:	PRODUCT
Type of Fuel:	PREMIUM
Container Construction Thickness:	Not reported
Leak Detection:	None

Tank Num:	002
Container Num:	S-2
Year Installed:	1975
Tank Capacity:	00005000
Tank Used for:	PRODUCT
Type of Fuel:	UNLEADED
Container Construction Thickness:	Not reported
Leak Detection:	None

Tank Num:	003
Container Num:	S-3
Year Installed:	Not reported
Tank Capacity:	00000400
Tank Used for:	WASTE
Type of Fuel:	WASTE OIL
Container Construction Thickness:	Not reported
Leak Detection:	None

N56 **FIRE MAINT CITY OF SAN JOSE** **RCRA-SQG** **1000597377**
NE **245 S MONTGOMERY ST** **HIST UST** **CAD983613845**
1/8-1/4 **SAN JOSE, CA 95113** **HAZNET**
0.168 mi.
888 ft. **Site 3 of 6 in cluster N**

Relative:
Lower

Actual:
90 ft.

RCRA-SQG:

Date form received by agency:	11/19/1991
Facility name:	FIRE MAINT CITY OF SAN JOSE
Facility address:	245 S MONTGOMERY ST SAN JOSE, CA 95113
EPA ID:	CAD983613845
Mailing address:	N 2ND ST STE 675 SAN JOSE, CA 95113
Contact:	JAMIE MATTHEWS
Contact address:	4 N 2ND ST STE 675 SAN JOSE, CA 95113
Contact country:	US
Contact telephone:	408-277-5970
Contact email:	Not reported
EPA Region:	09
Classification:	Small Small Quantity Generator
Description:	Handler: generates more than 100 and less than 1000 kg of hazardous waste during any calendar month and accumulates less than 6000 kg of hazardous waste at any time; or generates 100 kg or less of hazardous waste during any calendar month, and accumulates more than 1000 kg of hazardous waste at any time

Owner/Operator Summary:

Owner/operator name:	CITY OF SAN JOSE

FIRE MAINT CITY OF SAN JOSE (Continued) **1000597377**

Owner/operator address: 801 N 1ST ST
SAN JOSE, CA 95112
Owner/operator country: Not reported
Owner/operator telephone: 408-277-5970
Owner/operator email: Not reported
Owner/operator fax: Not reported
Owner/operator extension: Not reported
Legal status: Municipal
Owner/Operator Type: Owner
Owner/Op start date: Not reported
Owner/Op end date: Not reported

Handler Activities Summary:
U.S. importer of hazardous waste: No
Mixed waste (haz. and radioactive): No
Recycler of hazardous waste: No
Transporter of hazardous waste: No
Treater, storer or disposer of HW: No
Underground injection activity: No
On-site burner exemption: No
Furnace exemption: No
Used oil fuel burner: No
Used oil processor: No
User oil refiner: No
Used oil fuel marketer to burner: No
Used oil Specification marketer: No
Used oil transfer facility: No
Used oil transporter: No

Violation Status: No violations found

HIST UST:
File Number: 0002D13D
URL: http://geotracker.waterboards.ca.gov/ustpdfs/pdf/0002D13D.pdf
Region: Not reported
Facility ID: Not reported
Facility Type: Not reported
Other Type: Not reported
Contact Name: Not reported
Telephone: Not reported
Owner Name: Not reported
Owner Address: Not reported
Owner City,St,Zip: Not reported
Total Tanks: Not reported

Tank Num: Not reported
Container Num: Not reported
Year Installed: Not reported
Tank Capacity: Not reported
Tank Used for: Not reported
Type of Fuel: Not reported
Container Construction Thickness: Not reported
Leak Detection: Not reported

Click here for Geo Tracker PDF:

FIRE MAINT CITY OF SAN JOSE (Continued) **1000597377**

HAZNET:

envid:	1000597377
Year:	2009
GEPAID:	CAD983613845
Contact:	B MAGDAY/ASSOCIATE E-TECH
Telephone:	4089382037
Mailing Name:	Not reported
Mailing Address:	1661 SENTER RD FL 2
Mailing City,St,Zip:	SAN JOSE, CA 951122522
Gen County:	Not reported
TSD EPA ID:	CAD980675276
TSD County:	Not reported
Waste Category:	Off-specification, aged or surplus inorganics
Disposal Method:	Landfill Or Surface Impoundment That Will Be Closed As Landfill(To Include On-Site Treatment And/Or Stabilization)
Tons:	0.4587
Cat Decode:	Not reported
Method Decode:	Not reported
Facility County:	Santa Clara

envid:	1000597377
Year:	2008
GEPAID:	CAD983613845
Contact:	B MAGDAY/ASSOCIATE E-TECH
Telephone:	4089382037
Mailing Name:	Not reported
Mailing Address:	1661 SENTER RD FL 2
Mailing City,St,Zip:	SAN JOSE, CA 951122522
Gen County:	Not reported
TSD EPA ID:	TXD077603371
TSD County:	Not reported
Waste Category:	Oxygenated solvents (acetone, butanol, ethyl acetate, etc.)
Disposal Method:	Fuel Blending Prior To Energy Recovery At Another Site
Tons:	0.15
Cat Decode:	Not reported
Method Decode:	Not reported
Facility County:	Santa Clara

envid:	1000597377
Year:	2007
GEPAID:	CAD983613845
Contact:	B MAGDAY/ASSOCIATE E-TECH
Telephone:	4089382037
Mailing Name:	Not reported
Mailing Address:	1661 SENTER RD FL 2
Mailing City,St,Zip:	SAN JOSE, CA 951122522
Gen County:	Not reported
TSD EPA ID:	CAD980887418
TSD County:	Not reported
Waste Category:	Hydrocarbon solvents (benzene, hexane, Stoddard, Etc.)
Disposal Method:	Storage, Bulking, And/Or Transfer Off Site--No Treatment/Reovery (H010-H129) Or (H131-H135)
Tons:	0.2
Cat Decode:	Not reported
Method Decode:	Not reported
Facility County:	Santa Clara

FIRE MAINT CITY OF SAN JOSE (Continued) **1000597377**

envid:	1000597377
Year:	2007
GEPAID:	CAD983613845
Contact:	B MAGDAY/ASSOCIATE E-TECH
Telephone:	4089382037
Mailing Name:	Not reported
Mailing Address:	1661 SENTER RD FL 2
Mailing City,St,Zip:	SAN JOSE, CA 951122522
Gen County:	Not reported
TSD EPA ID:	CAD009452657
TSD County:	Not reported
Waste Category:	Unspecified organic liquid mixture
Disposal Method:	Solvents Recovery
Tons:	0.51
Cat Decode:	Not reported
Method Decode:	Not reported
Facility County:	Santa Clara

envid:	1000597377
Year:	2007
GEPAID:	CAD983613845
Contact:	B MAGDAY/ASSOCIATE E-TECH
Telephone:	4089382037
Mailing Name:	Not reported
Mailing Address:	1661 SENTER RD FL 2
Mailing City,St,Zip:	SAN JOSE, CA 951122522
Gen County:	Not reported
TSD EPA ID:	CAD009452657
TSD County:	Not reported
Waste Category:	Unspecified oil-containing waste
Disposal Method:	Storage, Bulking, And/Or Transfer Off Site--No Treatment/Reovery (H010-H129) Or (H131-H135)
Tons:	1.73
Cat Decode:	Not reported
Method Decode:	Not reported
Facility County:	Santa Clara

Click this hyperlink while viewing on your computer to access
57 additional CA_HAZNET: record(s) in the EDR Site Report.

N57 **OUT OF BUSINESS** **SAN JOSE HAZMAT** **S115780546**
NE **245 S MONTGOMERY ST SUITE CA194** **N/A**
1/8-1/4 **SAN JOSE, CA 95110**
0.168 mi.
888 ft. **Site 4 of 6 in cluster N**

Relative:
Lower

Actual:
90 ft.

SAN JOSE HAZMAT:

Date of Data:	AS OF 02/07/2014
Region:	SAN JOSE
File Num:	409214
Class:	Misc. Complex firms and labs

N58 NE 1/8-1/4 0.168 mi. 888 ft. | **SAN JOSE FIRE TRAINING CE**
245 MONTGOMERY
SAN JOSE, CA 95113 | **HIST CORTESE** | **S103473076**
N/A

Site 5 of 6 in cluster N

Relative: Lower
Actual: 90 ft.

HIST CORTESE:

Region:	CORTESE
Facility County Code:	43
Reg By:	LTNKA
Reg Id:	43-2153

O59 SE 1/8-1/4 0.170 mi. 900 ft. | **WOODS VAN LINES INC**
733 AUZERAIS AVE
SAN JOSE, CA 95126 | **RCRA NonGen / NLR**
FINDS
ECHO | **1000192511**
CAD063528749

Site 1 of 5 in cluster O

Relative: Lower
Actual: 100 ft.

RCRA NonGen / NLR:

Date form received by agency:	02/16/1983
Facility name:	WOODS VAN LINES INC
Facility address:	733 AUZERAIS AVE SAN JOSE, CA 95126
EPA ID:	CAD063528749
Mailing address:	AUZERAIS AVE SAN JOSE, CA 95126
Contact:	ENVIRONMENTAL MANAGER
Contact address:	733 AUZERAIS AVE SAN JOSE, CA 95126
Contact country:	US
Contact telephone:	408-292-2814
Contact email:	Not reported
EPA Region:	09
Classification:	Non-Generator
Description:	Handler: Non-Generators do not presently generate hazardous waste

Owner/Operator Summary:

Owner/operator name:	TONY & BARBARA ARNEDO
Owner/operator address:	NOT REQUIRED NOT REQUIRED, ME 99999
Owner/operator country:	Not reported
Owner/operator telephone:	415-555-1212
Owner/operator email:	Not reported
Owner/operator fax:	Not reported
Owner/operator extension:	Not reported
Legal status:	Private
Owner/Operator Type:	Owner
Owner/Op start date:	Not reported
Owner/Op end date:	Not reported
Owner/operator name:	NOT REQUIRED
Owner/operator address:	NOT REQUIRED NOT REQUIRED, ME 99999
Owner/operator country:	Not reported
Owner/operator telephone:	415-555-1212
Owner/operator email:	Not reported
Owner/operator fax:	Not reported
Owner/operator extension:	Not reported
Legal status:	Private

WOODS VAN LINES INC (Continued) **1000192511**

Owner/Operator Type: Operator
Owner/Op start date: Not reported
Owner/Op end date: Not reported

Handler Activities Summary:
U.S. importer of hazardous waste: No
Mixed waste (haz. and radioactive): No
Recycler of hazardous waste: No
Transporter of hazardous waste: Yes
Treater, storer or disposer of HW: No
Underground injection activity: No
On-site burner exemption: No
Furnace exemption: No
Used oil fuel burner: No
Used oil processor: No
User oil refiner: No
Used oil fuel marketer to burner: No
Used oil Specification marketer: No
Used oil transfer facility: No
Used oil transporter: No

Violation Status: No violations found

FINDS:

Registry ID: 110002653432

Environmental Interest/Information System
RCRAInfo is a national information system that supports the Resource Conservation and Recovery Act (RCRA) program through the tracking of events and activities related to facilities that generate, transport, and treat, store, or dispose of hazardous waste. RCRAInfo allows RCRA program staff to track the notification, permit, compliance, and corrective action activities required under RCRA.

Click this hyperlink while viewing on your computer to access additional FINDS: detail in the EDR Site Report.

ECHO:
Envid: 1000192511
Registry ID: 110002653432
DFR URL: http://echo.epa.gov/detailed-facility-report?fid=110002653432

N60 **AMERICAN DRUMS** **RCRA NonGen / NLR** **1000360878**
NE **233 MONTGOMERY ST** **FINDS** **CAT080014533**
1/8-1/4 **SAN JOSE, CA 95110** **ECHO**
0.173 mi.
911 ft. **Site 6 of 6 in cluster N**

Relative:
Lower

Actual:
92 ft.

RCRA NonGen / NLR:
Date form received by agency: 12/29/1980
Facility name: AMERICAN DRUMS
Facility address: 233 MONTGOMERY ST
SAN JOSE, CA 95110
EPA ID: CAT080014533
Mailing address: PO BOX 3096

AMERICAN DRUMS (Continued) **1000360878**

	SAN MATEO, CA 94403
Contact:	ENVIRONMENTAL MANAGER
Contact address:	233 MONTGOMERY ST
	SAN JOSE, CA 95110
Contact country:	US
Contact telephone:	415-574-5739
Contact email:	Not reported
EPA Region:	09
Classification:	Non-Generator
Description:	Handler: Non-Generators do not presently generate hazardous waste

Owner/Operator Summary:

Owner/operator name:	NOT REQUIRED
Owner/operator address:	NOT REQUIRED
	NOT REQUIRED, ME 99999
Owner/operator country:	Not reported
Owner/operator telephone:	415-555-1212
Owner/operator email:	Not reported
Owner/operator fax:	Not reported
Owner/operator extension:	Not reported
Legal status:	Private
Owner/Operator Type:	Operator
Owner/Op start date:	Not reported
Owner/Op end date:	Not reported

Owner/operator name:	CARLOS CESAR AUBAIN
Owner/operator address:	NOT REQUIRED
	NOT REQUIRED, ME 99999
Owner/operator country:	Not reported
Owner/operator telephone:	415-555-1212
Owner/operator email:	Not reported
Owner/operator fax:	Not reported
Owner/operator extension:	Not reported
Legal status:	Private
Owner/Operator Type:	Owner
Owner/Op start date:	Not reported
Owner/Op end date:	Not reported

Handler Activities Summary:

U.S. importer of hazardous waste:	No
Mixed waste (haz. and radioactive):	No
Recycler of hazardous waste:	No
Transporter of hazardous waste:	Yes
Treater, storer or disposer of HW:	No
Underground injection activity:	No
On-site burner exemption:	No
Furnace exemption:	No
Used oil fuel burner:	No
Used oil processor:	No
User oil refiner:	No
Used oil fuel marketer to burner:	No
Used oil Specification marketer:	No
Used oil transfer facility:	No
Used oil transporter:	No

Violation Status: No violations found

AMERICAN DRUMS (Continued) **1000360878**

FINDS:

Registry ID: 110002946732

Environmental Interest/Information System
RCRAInfo is a national information system that supports the Resource Conservation and Recovery Act (RCRA) program through the tracking of events and activities related to facilities that generate, transport, and treat, store, or dispose of hazardous waste. RCRAInfo allows RCRA program staff to track the notification, permit, compliance, and corrective action activities required under RCRA.

Click this hyperlink while viewing on your computer to access additional FINDS: detail in the EDR Site Report.

ECHO:

Envid:	1000360878
Registry ID:	110002946732
DFR URL:	http://echo.epa.gov/detailed-facility-report?fid=110002946732

P61 **ORCHARD SAN JOSE** **NPDES** **S114406070**
ESE **377 ROYAL AVENUE** **SAN JOSE HAZMAT** **N/A**
1/8-1/4 **SAN JOSE, CA 95126**
0.173 mi.
915 ft. **Site 1 of 8 in cluster P**

Relative:
Lower

Actual:
102 ft.

NPDES:

Npdes Number:	Not reported
Facility Status:	Not reported
Agency Id:	Not reported
Region:	2
Regulatory Measure Id:	439103
Order No:	Not reported
Regulatory Measure Type:	Construction
Place Id:	Not reported
WDID:	2 43C367542
Program Type:	Not reported
Adoption Date Of Regulatory Measure:	Not reported
Effective Date Of Regulatory Measure:	Not reported
Expiration Date Of Regulatory Measure:	Not reported
Termination Date Of Regulatory Measure:	05/29/2014
Discharge Name:	Not reported
Discharge Address:	Not reported
Discharge City:	Not reported
Discharge State:	Not reported
Discharge Zip:	Not reported
RECEIVED DATE:	08/22/2013
PROCESSED DATE:	08/28/2013
STATUS CODE NAME:	Terminated
STATUS DATE:	06/10/2014
PLACE SIZE:	3.26
PLACE SIZE UNIT:	Acres
FACILITY CONTACT NAME:	Ted Anderson
FACILITY CONTACT TITLE:	Not reported
FACILITY CONTACT PHONE:	408-365-2686
FACILITY CONTACT PHONE EXT:	Not reported

ORCHARD SAN JOSE (Continued) **S114406070**

FACILITY CONTACT EMAIL:	ted@oppidan.com
OPERATOR NAME:	Orchard Supply Hardware LLC
OPERATOR ADDRESS:	6450 Via Del Oro
OPERATOR CITY:	San Jose
OPERATOR STATE:	California
OPERATOR ZIP:	95119
OPERATOR CONTACT NAME:	Ted Anderson
OPERATOR CONTACT TITLE:	Not reported
OPERATOR CONTACT PHONE:	408-365-2686
OPERATOR CONTACT PHONE EXT:	Not reported
OPERATOR CONTACT EMAIL:	ted@oppidan.com
OPERATOR TYPE:	Private Business
DEVELOPER NAME:	Orchard Supply Hardware LLC
DEVELOPER ADDRESS:	6450 Via Del Oro
DEVELOPER CITY:	San Jose
DEVELOPER STATE:	California
DEVELOPER ZIP:	95119
DEVELOPER CONTACT NAME:	Ted Anderson
DEVELOPER CONTACT TITLE:	Not reported
CONSTYPE LINEAR UTILITY IND:	N
EMERGENCY PHONE NO:	Not reported
EMERGENCY PHONE EXT:	Not reported
CONSTYPE ABOVE GROUND IND:	N
CONSTYPE BELOW GROUND IND:	N
CONSTYPE CABLE LINE IND:	N
CONSTYPE COMM LINE IND:	N
CONSTYPE COMMERTIAL IND:	Y
CONSTYPE ELECTRICAL LINE IND:	N
CONSTYPE GAS LINE IND:	N
CONSTYPE INDUSTRIAL IND:	N
CONSTYPE OTHER DESRIPTION:	Not reported
CONSTYPE OTHER IND:	N
CONSTYPE RECONS IND:	N
CONSTYPE RESIDENTIAL IND:	N
CONSTYPE TRANSPORT IND:	N
CONSTYPE UTILITY DESCRIPTION:	Not reported
CONSTYPE UTILITY IND:	N
CONSTYPE WATER SEWER IND:	N
DIR DISCHARGE USWATER IND:	N
RECEIVING WATER NAME:	Guadalupe River
CERTIFIER NAME:	Ted Anderson
CERTIFIER TITLE:	Not reported
CERTIFICATION DATE:	22-AUG-13
PRIMARY SIC:	Not reported
SECONDARY SIC:	Not reported
TERTIARY SIC:	Not reported

SAN JOSE HAZMAT:

Region:	SAN JOSE
File Num:	402339
Class:	Auto Wrecking/Misc Simple Facility

P62 ESE 1/8-1/4 0.173 mi. 915 ft. | **ORCHARD SUPPLY HARDWARE STORE 10 MIDTOWN** | **CUPA Listings** | **S118585200** **N/A**

377 ROYAL ST
SAN JOSE, CA 95119

Site 2 of 8 in cluster P

Relative: Lower

Actual: 102 ft.

CUPA SANTA CLARA:

Region:	SANTA CLARA
PE#:	2205
Program Description:	GENERATES 100 KG YR TO <5 TONS/YR
Latitude:	37.3231431
Longitude:	-121.9013011
Record ID:	PR0423369
Facility ID:	FA0282230

Region:	SANTA CLARA
PE#:	BP03
Program Description:	HMBP FACILITY, 7-9 CHEMICALS
Latitude:	37.3231431
Longitude:	-121.9013011
Record ID:	PR0423370
Facility ID:	FA0282230

K63 North 1/8-1/4 0.177 mi. 933 ft. | **LAUREL GROVE FAMILY APARTMENTS AND THE PARK AVE SE** | **ENVIROSTOR VCP HAZNET** | **S118757327** **N/A**

298 LAUREL GROVE LAND AND 370 LAUREL GROVE LAND
SAN JOSE, CA 95126

Site 2 of 2 in cluster K

Relative: Lower

Actual: 99 ft.

ENVIROSTOR:

Facility ID:	60002378
Status:	No Further Action
Status Date:	01/20/2017
Site Code:	202100
Site Type:	Voluntary Cleanup
Site Type Detailed:	Voluntary Cleanup
Acres:	2.19
NPL:	NO
Regulatory Agencies:	SMBRP
Lead Agency:	SMBRP
Program Manager:	Nicole Yuen
Supervisor:	Mark Piros
Division Branch:	Cleanup Berkeley
Assembly:	, 27
Senate:	, 15
Special Program:	Voluntary Cleanup Program
Restricted Use:	NO
Site Mgmt Req:	NONE SPECIFIED
Funding:	Responsible Party
Latitude:	37.32679
Longitude:	-121.9040
APN:	26136062, 26136070, 26136071, 26136091, 26136092, 26136093
Past Use:	UNKNOWN
Potential COC:	Lead
Confirmed COC:	Lead
Potential Description:	SOIL
Alias Name:	26136062
Alias Type:	APN
Alias Name:	26136070
Alias Type:	APN

LAUREL GROVE FAMILY APARTMENTS AND THE PARK AVE SENIOR APART (Continued) **S118757327**

Alias Name: 26136071
Alias Type: APN
Alias Name: 26136091
Alias Type: APN
Alias Name: 26136092
Alias Type: APN
Alias Name: 26136093
Alias Type: APN
Alias Name: 202100
Alias Type: Project Code (Site Code)
Alias Name: 60002378
Alias Type: Envirostor ID Number

Completed Info:

Completed Area Name: PROJECT WIDE
Completed Sub Area Name: Not reported
Completed Document Type: Correspondence
Completed Date: 06/21/2016
Comments: Lead Agency Determination Letter.

Completed Area Name: PROJECT WIDE
Completed Sub Area Name: Not reported
Completed Document Type: Voluntary Cleanup Agreement
Completed Date: 06/28/2016
Comments: Laurel Grove Lane LP entered into a Voluntary Cleanup Agreement for DTSC to oversee a Preliminary Endangerment Assessment.

Completed Area Name: PROJECT WIDE
Completed Sub Area Name: Not reported
Completed Document Type: Application
Completed Date: 06/16/2016
Comments: Request for Agency Oversight Application.

Completed Area Name: PROJECT WIDE
Completed Sub Area Name: Not reported
Completed Document Type: Preliminary Endangerment Assessment Report
Completed Date: 01/20/2017
Comments: DTSC reviewed several Phase I Environmental Site Assessment reports as well as Limited Soil Sampling and Analysis Reports prepared for the site. Organochlorine pesticides and metals were detected at relatively low concentrations in soil samples collected from the site in June 2016. Lead was detected in 8 soil samples at concentrations greater than DTSC's screening level for residential land use. The lead screening exceedances were localized and limited in extent, with most of the exceedances at 1.5 feet below ground surface (bgs), with one exceedance at 3 feet bgs. The lead-impacted soil was removed when excavation for the construction of an underground parking garage occurred. The lead- and arsenic-impacted soil was disposed at Republic Services Newby Island Landfill in Milpitas, California. DTSC concluded that no further action is required at the Site and that the planned residential development is acceptable.

Future Area Name: Not reported
Future Sub Area Name: Not reported
Future Document Type: Not reported
Future Due Date: Not reported
Schedule Area Name: Not reported
Schedule Sub Area Name: Not reported

LAUREL GROVE FAMILY APARTMENTS AND THE PARK AVE SENIOR APART (Continued) **S118757327**

Schedule Document Type: Not reported
Schedule Due Date: Not reported
Schedule Revised Date: Not reported

VCP:
Facility ID: 60002378
Site Type: Voluntary Cleanup
Site Type Detail: Voluntary Cleanup
Site Mgmt. Req.: NONE SPECIFIED
Acres: 2.19
National Priorities List: NO
Cleanup Oversight Agencies: SMBRP
Lead Agency: SMBRP
Lead Agency Description: DTSC - Site Cleanup Program
Project Manager: Nicole Yuen
Supervisor: Mark Piros
Division Branch: Cleanup Berkeley
Site Code: 202100
Assembly: , 27
Senate: , 15
Special Programs Code: Voluntary Cleanup Program
Status: No Further Action
Status Date: 01/20/2017
Restricted Use: NO
Funding: Responsible Party
Lat/Long: 37.32679 / -121.9040
APN: 26136062, 26136070, 26136071, 26136091, 26136092, 26136093
Past Use: UNKNOWN
Potential COC: 30013
Confirmed COC: 30013
Potential Description: SOIL
Alias Name: 26136062
Alias Type: APN
Alias Name: 26136070
Alias Type: APN
Alias Name: 26136071
Alias Type: APN
Alias Name: 26136091
Alias Type: APN
Alias Name: 26136092
Alias Type: APN
Alias Name: 26136093
Alias Type: APN
Alias Name: 202100
Alias Type: Project Code (Site Code)
Alias Name: 60002378
Alias Type: Envirostor ID Number

Completed Info:
Completed Area Name: PROJECT WIDE
Completed Sub Area Name: Not reported
Completed Document Type: Correspondence
Completed Date: 06/21/2016
Comments: Lead Agency Determination Letter.

Completed Area Name: PROJECT WIDE
Completed Sub Area Name: Not reported

LAUREL GROVE FAMILY APARTMENTS AND THE PARK AVE SENIOR APART (Continued) **S118757327**

Completed Document Type: Voluntary Cleanup Agreement
Completed Date: 06/28/2016
Comments: Laurel Grove Lane LP entered into a Voluntary Cleanup Agreement for DTSC to oversee a Preliminary Endangerment Assessment.

Completed Area Name: PROJECT WIDE
Completed Sub Area Name: Not reported
Completed Document Type: Application
Completed Date: 06/16/2016
Comments: Request for Agency Oversight Application.

Completed Area Name: PROJECT WIDE
Completed Sub Area Name: Not reported
Completed Document Type: Preliminary Endangerment Assessment Report
Completed Date: 01/20/2017
Comments: DTSC reviewed several Phase I Environmental Site Assessment reports as well as Limited Soil Sampling and Analysis Reports prepared for the site. Organochlorine pesticides and metals were detected at relatively low concentrations in soil samples collected from the site in June 2016. Lead was detected in 8 soil samples at concentrations greater than DTSC's screening level for residential land use. The lead screening exceedances were localized and limited in extent, with most of the exceedances at 1.5 feet below ground surface (bgs), with one exceedance at 3 feet bgs. The lead-impacted soil was removed when excavation for the construction of an underground parking garage occurred. The lead- and arsenic-impacted soil was disposed at Republic Services Newby Island Landfill in Milpitas, California. DTSC concluded that no further action is required at the Site and that the planned residential development is acceptable.

Future Area Name: Not reported
Future Sub Area Name: Not reported
Future Document Type: Not reported
Future Due Date: Not reported
Schedule Area Name: Not reported
Schedule Sub Area Name: Not reported
Schedule Document Type: Not reported
Schedule Due Date: Not reported
Schedule Revised Date: Not reported

HAZNET:
envid: S118757327
Year: 2016
GEPAID: CAC002878237
Contact: VIANEY NAVA
Telephone: 4089932980
Mailing Name: Not reported
Mailing Address: 505 W JULIAN STREET
Mailing City,St,Zip: SAN JOSE, CA 95110
Gen County: Santa Clara
TSD EPA ID: CAD028409019
TSD County: Los Angeles
Waste Category: Aqueous solution with total organic residues less than 10 percent
Disposal Method: Storage, Bulking, And/Or Transfer Off Site--No Treatment/Reovery (H010-H129) Or (H131-H135)
Tons: 0.504
Cat Decode: Aqueous solution with total organic residues less than 10 percent

LAUREL GROVE FAMILY APARTMENTS AND THE PARK AVE SENIOR APART (Continued) **S118757327**

Method Decode:	Storage, Bulking, And/Or Transfer Off Site--No Treatment/Reovery (H010-H129) Or (H131-H135)
Facility County:	Santa Clara
envid:	S118757327
Year:	2016
GEPAID:	CAC002878237
Contact:	VIANEY NAVA
Telephone:	4089932980
Mailing Name:	Not reported
Mailing Address:	505 W JULIAN STREET
Mailing City,St,Zip:	SAN JOSE, CA 95110
Gen County:	Santa Clara
TSD EPA ID:	CAD009466392
TSD County:	Contra Costa
Waste Category:	Other empty containers 30 gallons or more
Disposal Method:	Other Treatment
Tons:	0.25
Cat Decode:	Other empty containers 30 gallons or more
Method Decode:	Other Treatment
Facility County:	Santa Clara

O64 **KELLY-MOORE PAINT CO** **CUPA Listings** **S102415246**
SE **710 AUZERAIS AV** **SAN JOSE HAZMAT** **N/A**
1/8-1/4 **SAN JOSE, CA 95126**
0.180 mi.
950 ft. **Site 2 of 5 in cluster O**

Relative:
Lower

Actual:
101 ft.

CUPA SANTA CLARA:

Region:	SANTA CLARA
PE#:	2205
Program Description:	GENERATES 100 KG YR TO <5 TONS/YR
Latitude:	37.322134
Longitude:	-121.90096
Record ID:	PR0376419
Facility ID:	FA0257451

SAN JOSE HAZMAT:

Region:	SAN JOSE
File Num:	405012
Class:	Auto Wrecking/Misc Simple Facility

Q65 **PLANT #3** **SLIC** **U001602915**
South **801 AUZERAIS AVE** **SWEEPS UST** **N/A**
1/8-1/4 **SAN JOSE, CA 95126** **HIST UST**
0.185 mi.
978 ft. **Site 1 of 5 in cluster Q**

Relative:
Lower

Actual:
106 ft.

SLIC:

Region:	STATE
Facility Status:	**Completed - Case Closed**
Status Date:	10/02/2008
Global Id:	T0608512274
Lead Agency:	SAN FRANCISCO BAY RWQCB (REGION 2)
Lead Agency Case Number:	Not reported
Latitude:	37.321962

PLANT #3 (Continued) **U001602915**

Longitude:	-121.904816
Case Type:	Cleanup Program Site
Case Worker:	Not reported
Local Agency:	Not reported
RB Case Number:	43S1064
File Location:	Regional Board
Potential Media Affected:	Other Groundwater (uses other than drinking water)
Potential Contaminants of Concern:	Other Solvent or Non-Petroleum Hydrocarbon
Site History:	Del Monte Plant #3, a Brownfield site in San Jose, Santa Clara County sits on approximately 17 acres of land that housed one of the oldest fruit and vegetable cannery in the western United States. The original cannery was constructed prior to 1915 and reportedly was purchased by Del Monte in 1917. The site is located in a mixed industrial and residential area closed to major public transit lines. KB Home South Bay, Inc., (K&B), the current owner and developer of the property, performed remedial activities at former 15 undocumented underground storage tanks (USTs), associated piping, sumps, and soils impacted by polychlorinated biphenyls and metals. After removing the USTs, approximately 25,698 tons of contaminated soil and 3,000 gallons of impacted groundwater from the site were disposed of. K&Bs contractors completed the backfilling of the soil excavations with uncontaminated fill materials in late July 2007. When complete, the redevelopment project will include multi-family structures and a network of landscape areas including: (1) the Los Gatos Creek trail improved with native, riparian type plants, several salvaged walls from the cannery and the old Del Monte water towers; (2) a small park with a bocce ball court and picnic tables, and (3) a salvaged truss structure which displays several pieces of machinery salvaged from the historical cannery. Other project benefits include the improvement of regional water quality by implementing state-of the-art post-construction storm water treatment measures and easy access to major public transportation lines: Valley Transit Agency line, Caltrain Diridon Station, and future downtown San Jose BART station.

Click here to access the California GeoTracker records for this facility:

SWEEPS UST:

Status:	Not reported
Comp Number:	403528
Number:	Not reported
Board Of Equalization:	Not reported
Referral Date:	Not reported
Action Date:	Not reported
Created Date:	Not reported
Owner Tank Id:	Not reported
SWRCB Tank Id:	43-060-403528-000001
Tank Status:	Not reported
Capacity:	25000
Active Date:	Not reported
Tank Use:	M.V. FUEL
STG:	PRODUCT
Content:	DIESEL
Number Of Tanks:	2

Status:	Not reported
Comp Number:	403528

PLANT #3 (Continued) **U001602915**

Number:	Not reported
Board Of Equalization:	Not reported
Referral Date:	Not reported
Action Date:	Not reported
Created Date:	Not reported
Owner Tank Id:	Not reported
SWRCB Tank Id:	43-060-403528-000002
Tank Status:	Not reported
Capacity:	500
Active Date:	Not reported
Tank Use:	M.V. FUEL
STG:	PRODUCT
Content:	LEADED
Number Of Tanks:	Not reported

HIST UST:

File Number:	Not reported
URL:	Not reported
Region:	STATE
Facility ID:	00000000656
Facility Type:	Other
Other Type:	FOOD PROCESSING
Contact Name:	RON THIBAULT
Telephone:	4082912400
Owner Name:	DEL MONTE CORPORATION
Owner Address:	ONE MARKET PLAZA
Owner City,St,Zip:	SAN FRANCISCO, CA 94105
Total Tanks:	0001
Tank Num:	001
Container Num:	1
Year Installed:	1948
Tank Capacity:	00025000
Tank Used for:	PRODUCT
Type of Fuel:	Not reported
Container Construction Thickness:	1/4
Leak Detection:	Pressure Test

Q66
South
1/8-1/4
0.185 mi.
978 ft.

DEL MONTE PLANT #3 **BROWNFIELDS** **S112951588**
801 AUZERAIS AVENUE **HIST UST** **N/A**
SAN JOSE, CA 95126 **HAZNET**

Site 2 of 5 in cluster Q

Relative:
Lower

Actual:
106 ft.

BROWNFIELDS:

Global ID:	T0608512274
Latitude:	37.321962
Longitude:	-121.904816
Project Type:	Cleanup Program Site
Status:	Completed - Case Closed
Status Date:	10/02/2008
Lead Agency:	SAN FRANCISCO BAY RWQCB (REGION 2)
Last Correspondence Date:	10/02/2008
Release Type:	Underground Storage Tank System - UST
Contaminant(s) of Concern:	Other Solvent or Non-Petroleum Hydrocarbon
Media of Concern:	Other Groundwater (uses other than drinking water)
Past Use(s) that Caused Contamination:	Not reported

DEL MONTE PLANT #3 (Continued) **S112951588**

Human Health Exposure Controlled:	YES
Human Health Exposure Controlled Date:	10/02/2008
Groundwater Migration Controlled:	YES
Groundwater Migration Controlled Date:	10/02/2008
Primary Caseworker Name:	Not reported
Primary Caseworker Organization Name:	SAN FRANCISCO BAY RWQCB (REGION 2)
Primary Caseworker Phone Number:	Not reported
Primary Caseworker Address:	Not reported
Primary Caseworker Address:	Not reported
Primary Caseworker Address:	Not reported
Primary Caseworker Email:	Not reported

HIST UST:

File Number:	0002D25D
URL:	http://geotracker.waterboards.ca.gov/ustpdfs/pdf/0002D25D.pdf
Region:	Not reported
Facility ID:	Not reported
Facility Type:	Not reported
Other Type:	Not reported
Contact Name:	Not reported
Telephone:	Not reported
Owner Name:	Not reported
Owner Address:	Not reported
Owner City,St,Zip:	Not reported
Total Tanks:	Not reported
Tank Num:	Not reported
Container Num:	Not reported
Year Installed:	Not reported
Tank Capacity:	Not reported
Tank Used for:	Not reported
Type of Fuel:	Not reported
Container Construction Thickness:	Not reported
Leak Detection:	Not reported

Click here for Geo Tracker PDF:

HAZNET:

envid:	S112951588
Year:	2006
GEPAID:	CAC002600612
Contact:	ERIC MARTIN
Telephone:	9257506230
Mailing Name:	Not reported
Mailing Address:	6700 KOLL CENTER PKWY STE 200
Mailing City,St,Zip:	PLEASANTON, CA 94566
Gen County:	Not reported
TSD EPA ID:	CAD980887418
TSD County:	Not reported
Waste Category:	Waste oil and mixed oil
Disposal Method:	Recycler
Tons:	3.04
Cat Decode:	Not reported
Method Decode:	Not reported
Facility County:	Santa Clara

DEL MONTE PLANT #3 (Continued) **S112951588**

envid: S112951588
Year: 2006
GEPAID: CAC002600612
Contact: ERIC MARTIN
Telephone: 9257506230
Mailing Name: Not reported
Mailing Address: 6700 KOLL CENTER PKWY STE 200
Mailing City,St,Zip: PLEASANTON, CA 94566
Gen County: Not reported
TSD EPA ID: CAD982411993
TSD County: Not reported
Waste Category: Polychlorinated biphenyls and material containing PCBs
Disposal Method: Disposal, Land Fill
Tons: 0.18
Cat Decode: Not reported
Method Decode: Not reported
Facility County: Santa Clara

envid: S112951588
Year: 2006
GEPAID: CAC002600612
Contact: ERIC MARTIN
Telephone: 9257506230
Mailing Name: Not reported
Mailing Address: 6700 KOLL CENTER PKWY STE 200
Mailing City,St,Zip: PLEASANTON, CA 94566
Gen County: Not reported
TSD EPA ID: CAD982042475
TSD County: Not reported
Waste Category: Asbestos containing waste
Disposal Method: Disposal, Land Fill
Tons: 33.71
Cat Decode: Not reported
Method Decode: Not reported
Facility County: Santa Clara

envid: S112951588
Year: 2006
GEPAID: CAC002600612
Contact: ERIC MARTIN
Telephone: 9257506230
Mailing Name: Not reported
Mailing Address: 6700 KOLL CENTER PKWY STE 200
Mailing City,St,Zip: PLEASANTON, CA 94566
Gen County: Not reported
TSD EPA ID: CAT000646117
TSD County: Not reported
Waste Category: Polychlorinated biphenyls and material containing PCBs
Disposal Method: Transfer Station
Tons: 2.7
Cat Decode: Not reported
Method Decode: Not reported
Facility County: Santa Clara

envid: S112951588
Year: 2006
GEPAID: CAC002600612

DEL MONTE PLANT #3 (Continued) **S112951588**

Contact:	ERIC MARTIN
Telephone:	9257506230
Mailing Name:	Not reported
Mailing Address:	6700 KOLL CENTER PKWY STE 200
Mailing City,St,Zip:	PLEASANTON, CA 94566
Gen County:	Not reported
TSD EPA ID:	CAD982042475
TSD County:	Not reported
Waste Category:	Asbestos containing waste
Disposal Method:	Disposal, Land Fill
Tons:	0.84
Cat Decode:	Not reported
Method Decode:	Not reported
Facility County:	Santa Clara

Click this hyperlink while viewing on your computer to access
14 additional CA_HAZNET: record(s) in the EDR Site Report.

Q67 **DEL MONTE FOODS PLANT #3** **RCRA-SQG** **1000124535**
South **801 AUZERAIS STREET** **FINDS** **CAD981393184**
1/8-1/4 **SAN JOSE, CA 95126** **ECHO**
0.185 mi.
978 ft. **Site 3 of 5 in cluster Q**

Relative:
Lower

Actual:
106 ft.

RCRA-SQG:

Date form received by agency:	09/01/1996
Facility name:	DEL MONTE CORP PLANT 3
Facility address:	801 AUZERAIS AVE SAN JOSE, CA 95126
EPA ID:	CAD981393184
Contact:	Not reported
Contact address:	Not reported Not reported
Contact country:	US
Contact telephone:	Not reported
Contact email:	Not reported
EPA Region:	09
Classification:	Small Small Quantity Generator
Description:	Handler: generates more than 100 and less than 1000 kg of hazardous waste during any calendar month and accumulates less than 6000 kg of hazardous waste at any time; or generates 100 kg or less of hazardous waste during any calendar month, and accumulates more than 1000 kg of hazardous waste at any time

Owner/Operator Summary:

Owner/operator name:	NOT REQUIRED
Owner/operator address:	NOT REQUIRED NOT REQUIRED, ME 99999
Owner/operator country:	Not reported
Owner/operator telephone:	415-555-1212
Owner/operator email:	Not reported
Owner/operator fax:	Not reported
Owner/operator extension:	Not reported
Legal status:	Private
Owner/Operator Type:	Operator
Owner/Op start date:	Not reported
Owner/Op end date:	Not reported

DEL MONTE FOODS PLANT #3 (Continued) **1000124535**

Owner/operator name: DEL MONTE CORP
Owner/operator address: NOT REQUIRED
NOT REQUIRED, ME 99999
Owner/operator country: Not reported
Owner/operator telephone: 415-555-1212
Owner/operator email: Not reported
Owner/operator fax: Not reported
Owner/operator extension: Not reported
Legal status: Private
Owner/Operator Type: Owner
Owner/Op start date: Not reported
Owner/Op end date: Not reported

Handler Activities Summary:
U.S. importer of hazardous waste: No
Mixed waste (haz. and radioactive): No
Recycler of hazardous waste: No
Transporter of hazardous waste: No
Treater, storer or disposer of HW: No
Underground injection activity: No
On-site burner exemption: No
Furnace exemption: No
Used oil fuel burner: No
Used oil processor: No
User oil refiner: No
Used oil fuel marketer to burner: No
Used oil Specification marketer: No
Used oil transfer facility: No
Used oil transporter: No

Historical Generators:
Date form received by agency: 04/05/1990
Site name: DEL MONTE CORPORATION SAN JOSE #3
Classification: Large Quantity Generator

Date form received by agency: 02/25/1986
Site name: DEL MONTE CORP PLANT 3
Classification: Large Quantity Generator

Violation Status: No violations found

FINDS:

Registry ID: 110001152715

Environmental Interest/Information System
US EPA TRIS (Toxics Release Inventory System) contains information from facilities on the amounts of over 300 listed toxic chemicals that these facilities release directly to air, water, land, or that are transported off-site.

HAZARDOUS AIR POLLUTANT MAJOR

RCRAInfo is a national information system that supports the Resource Conservation and Recovery Act (RCRA) program through the tracking of events and activities related to facilities that generate, transport, and treat, store, or dispose of hazardous waste. RCRAInfo allows RCRA

DEL MONTE FOODS PLANT #3 (Continued) **1000124535**

program staff to track the notification, permit, compliance, and corrective action activities required under RCRA.

STATE MASTER

Click this hyperlink while viewing on your computer to access additional FINDS: detail in the EDR Site Report.

ECHO:

Envid:	1000124535
Registry ID:	110001152715
DFR URL:	http://echo.epa.gov/detailed-facility-report?fid=110001152715

P68 **GIC CAR CLINIC INC** **CUPA Listings** **S100928633**
East **375 BIRD AVE** **HAZNET** **N/A**
1/8-1/4 **SAN JOSE, CA 95126** **SAN JOSE HAZMAT**
0.186 mi.
984 ft. **Site 3 of 8 in cluster P**

Relative:
Lower

Actual:
101 ft.

CUPA SANTA CLARA:

Region:	SANTA CLARA
PE#:	BP02
Program Description:	HMBP FACILITY, 4-6 CHEMICALS
Latitude:	37.32359
Longitude:	-121.89969
Record ID:	PR0396654
Facility ID:	FA0230440
Region:	SANTA CLARA
PE#:	2205
Program Description:	GENERATES 100 KG YR TO <5 TONS/YR
Latitude:	37.32359
Longitude:	-121.89969
Record ID:	PR0330457
Facility ID:	FA0230440

HAZNET:

envid:	S100928633
Year:	2016
GEPAID:	CAL000221520
Contact:	HELEN LIAO
Telephone:	4082795510
Mailing Name:	Not reported
Mailing Address:	375 BIRD AVE
Mailing City,St,Zip:	SAN JOSE, CA 951263619
Gen County:	Santa Clara
TSD EPA ID:	CAD059494310
TSD County:	Santa Clara
Waste Category:	Unspecified organic liquid mixture
Disposal Method:	Storage, Bulking, And/Or Transfer Off Site--No Treatment/Reovery (H010-H129) Or (H131-H135)
Tons:	0.0068
Cat Decode:	Unspecified organic liquid mixture
Method Decode:	Storage, Bulking, And/Or Transfer Off Site--No Treatment/Reovery (H010-H129) Or (H131-H135)
Facility County:	Santa Clara

GIC CAR CLINIC INC (Continued) **S100928633**

envid: S100928633
Year: 2016
GEPAID: CAL000221520
Contact: HELEN LIAO
Telephone: 4082795510
Mailing Name: Not reported
Mailing Address: 375 BIRD AVE
Mailing City,St,Zip: SAN JOSE, CA 951263619
Gen County: Santa Clara
TSD EPA ID: CAD059494310
TSD County: Santa Clara
Waste Category: Off-specification, aged or surplus organics
Disposal Method: Storage, Bulking, And/Or Transfer Off Site--No Treatment/Reovery (H010-H129) Or (H131-H135)
Tons: 0.025
Cat Decode: Off-specification, aged or surplus organics
Method Decode: Storage, Bulking, And/Or Transfer Off Site--No Treatment/Reovery (H010-H129) Or (H131-H135)
Facility County: Santa Clara

SAN JOSE HAZMAT:
Region: SAN JOSE
File Num: 432477
Class: Auto Repair

Q69 **830 AUZERAIS STREET** **US BROWNFIELDS** **1012261251**
SSW **830 AUZERAIS STREET** **N/A**
1/8-1/4 **SAN JOSE, CA 95126**
0.189 mi.
999 ft. **Site 4 of 5 in cluster Q**

Relative:
Lower

Actual:
108 ft.

US BROWNFIELDS:
Property Name: 830 AUZERAIS STREET
Recipient Name: San Jose, City of
Grant Type: Assessment
Property Number: 264-11-107
Parcel size: 2.7
Latitude: 37.320754
Longitude: -121.90495
HCM Label: Not reported
Map Scale: Not reported
Point of Reference: Not reported
Highlights: Not reported
Datum: World Geodetic System of 1984
Acres Property ID: 103262
IC Data Access: Not reported
Start Date: Not reported
Redev Completition Date: Not reported
Completed Date: Not reported
Acres Cleaned Up: Not reported
Cleanup Funding: Not reported
Cleanup Funding Source: Not reported
Assessment Funding: 5000
Assessment Funding Source: US EPA - Brownfields Assessment Cooperative Agreement
Redevelopment Funding: Not reported
Redev. Funding Source: Not reported
Redev. Funding Entity Name: Not reported

830 AUZERAIS STREET (Continued) **1012261251**

Redevelopment Start Date:	Not reported
Assessment Funding Entity:	EPA
Cleanup Funding Entity:	Not reported
Grant Type:	Petroleum
Accomplishment Type:	Phase I Environmental Assessment
Accomplishment Count:	1
Cooperative Agreement Number:	96922201
Start Date:	04/01/2009 00:00:00
Ownership Entity:	Not reported
Completion Date:	06/30/2009 00:00:00
Current Owner:	Not reported
Did Owner Change:	N
Cleanup Required:	N
Video Available:	N
Photo Available:	Not reported
Institutional Controls Required:	N
IC Category Proprietary Controls:	Not reported
IC Cat. Info. Devices:	Not reported
IC Cat. Gov. Controls:	Not reported
IC Cat. Enforcement Permit Tools:	Not reported
IC in place date:	Not reported
IC in place:	Not reported
State/tribal program date:	Not reported
State/tribal program ID:	Not reported
State/tribal NFA date:	Not reported
Air contaminated:	Not reported
Air cleaned:	Not reported
Asbestos found:	Not reported
Asbestos cleaned:	Not reported
Controled substance found:	Not reported
Controled substance cleaned:	Not reported
Drinking water affected:	Not reported
Drinking water cleaned:	Not reported
Groundwater affected:	Not reported
Groundwater cleaned:	Not reported
Lead contaminant found:	Not reported
Lead cleaned up:	Not reported
No media affected:	Not reported
Unknown media affected:	Y
Other cleaned up:	Not reported
Other metals found:	Not reported
Other metals cleaned:	Not reported
Other contaminants found:	Not reported
Other contams found description:	Not reported
PAHs found:	Not reported
PAHs cleaned up:	Not reported
PCBs found:	Not reported
PCBs cleaned up:	Not reported
Petro products found:	Not reported
Petro products cleaned:	Not reported
Sediments found:	Not reported
Sediments cleaned:	Not reported
Soil affected:	Not reported
Soil cleaned up:	Not reported
Surface water cleaned:	Not reported
VOCs found:	Not reported
VOCs cleaned:	Not reported

830 AUZERAIS STREET (Continued) **1012261251**

Cleanup other description:	Not reported
Num. of cleanup and re-dev. jobs:	Not reported
Past use greenspace acreage:	Not reported
Past use residential acreage:	Not reported
Surface Water:	Not reported
Past use commercial acreage:	Not reported
Past use industrial acreage:	2.7
Future use greenspace acreage:	Not reported
Future use residential acreage:	Not reported
Future use commercial acreage:	Not reported
Future use industrial acreage:	Not reported
Greenspace acreage and type:	Not reported
Superfund Fed. landowner flag:	Not reported
Arsenic cleaned up:	Not reported
Cadmium cleaned up:	Not reported
Chromium cleaned up:	Not reported
Copper cleaned up:	Not reported
Iron cleaned up:	Not reported
mercury cleaned up:	Not reported
Nickel Cleaned Up:	Not reported
No clean up:	Not reported
Pesticides cleaned up:	Not reported
Selenium cleaned up:	Not reported
SVOCs cleaned up:	Not reported
Unknown clean up:	Not reported
Arsenic contaminant found:	Not reported
Cadmium contaminant found:	Not reported
Chromium contaminant found:	Not reported
Copper contaminant found:	Not reported
Iron contaminant found:	Not reported
Mercury contaminant found:	Not reported
Nickel contaminant found:	Not reported
No contaminant found:	Y
Pesticides contaminant found:	Not reported
Selenium contaminant found:	Not reported
SVOCs contaminant found:	Not reported
Unknown contaminant found:	Not reported
Future Use: Multistory	Not reported
Media affected Bluiding Material:	Not reported
Media affected indoor air:	Not reported
Building material media cleaned up:	Not reported
Indoor air media cleaned up:	Not reported
Unknown media cleaned up:	Not reported
Past Use: Multistory	Not reported
Property Description:	Industrial back to at least 1950.
Below Poverty Number:	613
Below Poverty Percent:	9.4%
Meidan Income:	7132
Meidan Income Number:	1936
Meidan Income Percent:	3.0%
Vacant Housing Number:	185
Vacant Housing Percent:	31.3%
Unemployed Number:	286
Unemployed Percent:	20.2%

O70	**TONY'S AUTO REPAIR**	**RCRA-SQG**	**1000441025**
ESE	**696 AUZERAIS AVE**	**FINDS**	**CAD029294097**
1/8-1/4	**SAN JOSE, CA 95122**	**ECHO**	
0.196 mi.			
1036 ft.	**Site 3 of 5 in cluster O**		

Relative:
Lower

Actual:
103 ft.

RCRA-SQG:

Date form received by agency:	09/01/1996
Facility name:	TONY'S AUTO REPAIR
Facility address:	696 AUZERAIS AVE SAN JOSE, CA 95122
EPA ID:	CAD029294097
Mailing address:	AUZERAIS AVE SAN JOSE, CA 95122
Contact:	Not reported
Contact address:	Not reported Not reported
Contact country:	US
Contact telephone:	Not reported
Contact email:	Not reported
EPA Region:	09
Classification:	Small Small Quantity Generator
Description:	Handler: generates more than 100 and less than 1000 kg of hazardous waste during any calendar month and accumulates less than 6000 kg of hazardous waste at any time; or generates 100 kg or less of hazardous waste during any calendar month, and accumulates more than 1000 kg of hazardous waste at any time

Owner/Operator Summary:

Owner/operator name:	NOT REQUIRED
Owner/operator address:	NOT REQUIRED NOT REQUIRED, ME 99999
Owner/operator country:	Not reported
Owner/operator telephone:	415-555-1212
Owner/operator email:	Not reported
Owner/operator fax:	Not reported
Owner/operator extension:	Not reported
Legal status:	Private
Owner/Operator Type:	Owner
Owner/Op start date:	Not reported
Owner/Op end date:	Not reported

Owner/operator name:	NOT REQUIRED
Owner/operator address:	NOT REQUIRED NOT REQUIRED, ME 99999
Owner/operator country:	Not reported
Owner/operator telephone:	415-555-1212
Owner/operator email:	Not reported
Owner/operator fax:	Not reported
Owner/operator extension:	Not reported
Legal status:	Private
Owner/Operator Type:	Operator
Owner/Op start date:	Not reported
Owner/Op end date:	Not reported

Handler Activities Summary:

U.S. importer of hazardous waste:	No
Mixed waste (haz. and radioactive):	No

TONY'S AUTO REPAIR (Continued) **1000441025**

Recycler of hazardous waste:	No
Transporter of hazardous waste:	No
Treater, storer or disposer of HW:	No
Underground injection activity:	No
On-site burner exemption:	No
Furnace exemption:	No
Used oil fuel burner:	No
Used oil processor:	No
User oil refiner:	No
Used oil fuel marketer to burner:	No
Used oil Specification marketer:	No
Used oil transfer facility:	No
Used oil transporter:	No

Violation Status: No violations found

FINDS:

Registry ID: 110002641945

Environmental Interest/Information System
RCRAInfo is a national information system that supports the Resource Conservation and Recovery Act (RCRA) program through the tracking of events and activities related to facilities that generate, transport, and treat, store, or dispose of hazardous waste. RCRAInfo allows RCRA program staff to track the notification, permit, compliance, and corrective action activities required under RCRA.

Click this hyperlink while viewing on your computer to access additional FINDS: detail in the EDR Site Report.

ECHO:

Envid:	1000441025
Registry ID:	110002641945
DFR URL:	http://echo.epa.gov/detailed-facility-report?fid=110002641945

O71 **KRALYEVICH PROPERTY** **LUST** **S101309118**
ESE **696 AUZERAIS AVE** **HIST LUST** **N/A**
1/8-1/4 **SAN JOSE, CA 95126** **HIST CORTESE**
0.196 mi.
1036 ft. **Site 4 of 5 in cluster O**

Relative:
Lower

Actual:
103 ft.

LUST:

Lead Agency:	SANTA CLARA COUNTY LOP
Case Type:	LUST Cleanup Site
Geo Track:	http://geotracker.waterboards.ca.gov/profile_report.asp?global_id=T0608500814
Global Id:	T0608500814
Latitude:	37.3223165950542
Longitude:	-121.90064907074
Status:	Completed - Case Closed
Status Date:	10/26/2005
Case Worker:	Not reported
RB Case Number:	Not reported
Local Agency:	Not reported
File Location:	All Files are on GeoTracker or in the Local Agency Database
Local Case Number:	07S1E18K01f
Potential Media Affect:	Other Groundwater (uses other than drinking water)

KRALYEVICH PROPERTY (Continued) **S101309118**

Potential Contaminants of Concern: Gasoline
Site History: Not reported

LUST:
Global Id: T0608500814
Contact Type: Regional Board Caseworker
Contact Name: Regional Water Board
Organization Name: SAN FRANCISCO BAY RWQCB (REGION 2)
Address: 1515 CLAY ST SUITE 1400
City: OAKLAND
Email: Not reported
Phone Number: Not reported

LUST:
Global Id: T0608500814
Action Type: RESPONSE
Date: 11/14/2001
Action: Monitoring Report - Quarterly

Global Id: T0608500814
Action Type: Other
Date: 12/26/1985
Action: Leak Reported

Global Id: T0608500814
Action Type: RESPONSE
Date: 09/15/2000
Action: Soil and Water Investigation Workplan

Global Id: T0608500814
Action Type: ENFORCEMENT
Date: 07/21/1993
Action: Staff Letter - #25498

Global Id: T0608500814
Action Type: ENFORCEMENT
Date: 01/24/1994
Action: Warning Letter - #25500

Global Id: T0608500814
Action Type: ENFORCEMENT
Date: 06/16/1997
Action: Staff Letter - #25501

Global Id: T0608500814
Action Type: ENFORCEMENT
Date: 02/04/1999
Action: Staff Letter - #25506

Global Id: T0608500814
Action Type: RESPONSE
Date: 03/17/1999
Action: Soil and Water Investigation Report

Global Id: T0608500814
Action Type: RESPONSE
Date: 02/07/2003

KRALYEVICH PROPERTY (Continued) **S101309118**

Action: Monitoring Report - Quarterly

Global Id: T0608500814
Action Type: RESPONSE
Date: 12/15/2000
Action: Soil and Water Investigation Report

Global Id: T0608500814
Action Type: RESPONSE
Date: 02/07/2002
Action: Monitoring Report - Quarterly

Global Id: T0608500814
Action Type: RESPONSE
Date: 12/26/1986
Action: Other Report / Document

Global Id: T0608500814
Action Type: RESPONSE
Date: 04/26/2004
Action: Monitoring Report - Quarterly

Global Id: T0608500814
Action Type: RESPONSE
Date: 11/30/2001
Action: Monitoring Report - Quarterly

Global Id: T0608500814
Action Type: RESPONSE
Date: 09/09/2002
Action: Soil and Water Investigation Report

Global Id: T0608500814
Action Type: RESPONSE
Date: 05/07/2002
Action: Monitoring Report - Quarterly

Global Id: T0608500814
Action Type: RESPONSE
Date: 04/15/2000
Action: Monitoring Report - Quarterly

Global Id: T0608500814
Action Type: RESPONSE
Date: 07/15/2001
Action: Monitoring Report - Quarterly

Global Id: T0608500814
Action Type: ENFORCEMENT
Date: 06/03/1999
Action: Staff Letter - #25508

Global Id: T0608500814
Action Type: ENFORCEMENT
Date: 03/01/2000
Action: Staff Letter - #25512

KRALYEVICH PROPERTY (Continued) **S101309118**

Global Id: T0608500814
Action Type: ENFORCEMENT
Date: 08/11/2000
Action: Staff Letter - #25514

Global Id: T0608500814
Action Type: ENFORCEMENT
Date: 05/24/2001
Action: Staff Letter - #25522

Global Id: T0608500814
Action Type: ENFORCEMENT
Date: 11/14/2001
Action: Staff Letter - #25524

Global Id: T0608500814
Action Type: ENFORCEMENT
Date: 01/31/2002
Action: Staff Letter - #25526

Global Id: T0608500814
Action Type: ENFORCEMENT
Date: 07/02/2002
Action: Staff Letter - #38137

Global Id: T0608500814
Action Type: ENFORCEMENT
Date: 03/14/2003
Action: Staff Letter - #40978

Global Id: T0608500814
Action Type: ENFORCEMENT
Date: 10/26/2005
Action: Closure/No Further Action Letter

Global Id: T0608500814
Action Type: RESPONSE
Date: 05/07/2003
Action: Monitoring Report - Quarterly

Global Id: T0608500814
Action Type: RESPONSE
Date: 10/31/1999
Action: Soil and Water Investigation Report

Global Id: T0608500814
Action Type: RESPONSE
Date: 10/22/1993
Action: Soil and Water Investigation Report

Global Id: T0608500814
Action Type: RESPONSE
Date: 08/15/1997
Action: Soil and Water Investigation Workplan

Global Id: T0608500814
Action Type: RESPONSE

KRALYEVICH PROPERTY (Continued) **S101309118**

Date: 09/11/1998
Action: Soil and Water Investigation Workplan

Global Id: T0608500814
Action Type: RESPONSE
Date: 11/07/2002
Action: Monitoring Report - Quarterly

Global Id: T0608500814
Action Type: RESPONSE
Date: 08/07/2002
Action: Monitoring Report - Quarterly

Global Id: T0608500814
Action Type: RESPONSE
Date: 08/07/2003
Action: Monitoring Report - Quarterly

Global Id: T0608500814
Action Type: RESPONSE
Date: 05/26/2003
Action: Soil and Water Investigation Report

Global Id: T0608500814
Action Type: RESPONSE
Date: 01/01/2000
Action: Monitoring Report - Other

Global Id: T0608500814
Action Type: RESPONSE
Date: 12/13/2002
Action: Monitoring Report - Quarterly

Global Id: T0608500814
Action Type: RESPONSE
Date: 05/11/1988
Action: Other Report / Document

Global Id: T0608500814
Action Type: RESPONSE
Date: 07/23/1993
Action: Other Report / Document

Global Id: T0608500814
Action Type: RESPONSE
Date: 01/10/2003
Action: Other Workplan

Global Id: T0608500814
Action Type: RESPONSE
Date: 02/04/2002
Action: Monitoring Report - Quarterly

Global Id: T0608500814
Action Type: RESPONSE
Date: 06/19/2002
Action: Monitoring Report - Other

KRALYEVICH PROPERTY (Continued) **S101309118**

Global Id: T0608500814
Action Type: RESPONSE
Date: 08/03/1999
Action: Soil and Water Investigation Workplan

Global Id: T0608500814
Action Type: RESPONSE
Date: 09/14/2000
Action: Well Installation Workplan

Global Id: T0608500814
Action Type: RESPONSE
Date: 12/03/2004
Action: Monitoring Report - Quarterly

Global Id: T0608500814
Action Type: RESPONSE
Date: 04/17/2001
Action: Other Report / Document

Global Id: T0608500814
Action Type: RESPONSE
Date: 03/20/2004
Action: Other Report / Document

Global Id: T0608500814
Action Type: RESPONSE
Date: 12/26/2000
Action: Well Installation Workplan

Global Id: T0608500814
Action Type: RESPONSE
Date: 02/07/2003
Action: Monitoring Report - Quarterly

Global Id: T0608500814
Action Type: RESPONSE
Date: 04/16/2004
Action: Monitoring Report - Quarterly

Global Id: T0608500814
Action Type: RESPONSE
Date: 10/03/2004
Action: Monitoring Report - Quarterly

Global Id: T0608500814
Action Type: RESPONSE
Date: 09/01/2004
Action: Monitoring Report - Quarterly

Global Id: T0608500814
Action Type: RESPONSE
Date: 05/01/1999
Action: Soil and Water Investigation Report

Global Id: T0608500814
Action Type: RESPONSE

KRALYEVICH PROPERTY (Continued) **S101309118**

Date: 12/26/1985
Action: Unauthorized Release Form

Global Id: T0608500814
Action Type: RESPONSE
Date: 07/28/2000
Action: Monitoring Report - Quarterly

Global Id: T0608500814
Action Type: RESPONSE
Date: 06/25/2001
Action: Monitoring Report - Quarterly

Global Id: T0608500814
Action Type: RESPONSE
Date: 08/12/2002
Action: Monitoring Report - Quarterly

Global Id: T0608500814
Action Type: RESPONSE
Date: 07/15/1999
Action: Soil and Water Investigation Workplan

Global Id: T0608500814
Action Type: ENFORCEMENT
Date: 12/12/1996
Action: Notice of Responsibility - #39860

Global Id: T0608500814
Action Type: ENFORCEMENT
Date: 07/10/1998
Action: Staff Letter - #25503

Global Id: T0608500814
Action Type: ENFORCEMENT
Date: 09/01/1999
Action: Staff Letter - #25510

Global Id: T0608500814
Action Type: ENFORCEMENT
Date: 10/18/2000
Action: Staff Letter - #25516

LUST:
Global Id: T0608500814
Status: Open - Case Begin Date
Status Date: 12/26/1985

Global Id: T0608500814
Status: Open - Site Assessment
Status Date: 05/25/1999

Global Id: T0608500814
Status: Completed - Case Closed
Status Date: 10/26/2005

KRALYEVICH PROPERTY (Continued) **S101309118**

LUST REG 2:

Region:	2
Facility Id:	Not reported
Facility Status:	Pollution Characterization
Case Number:	07S1E18K01f
How Discovered:	Not reported
Leak Cause:	Not reported
Leak Source:	Not reported
Date Leak Confirmed:	Not reported
Oversight Program:	LUST
Prelim. Site Assesment Wokplan Submitted:	Not reported
Preliminary Site Assesment Began:	11/12/1985
Pollution Characterization Began:	5/25/1999
Pollution Remediation Plan Submitted:	Not reported
Date Remediation Action Underway:	Not reported
Date Post Remedial Action Monitoring Began:	Not reported

LUST SANTA CLARA:

Region:	SANTA CLARA
SCVWD ID:	07S1E18K01F
Date Closed:	10/26/2005
EDR Link ID:	07S1E18K01F

HIST LUST SANTA CLARA:

Region:	SANTA CLARA
Region Code:	2
SCVWD ID:	07S1E18K01
Oversite Agency:	SCVWD
Date Listed:	1988-12-26 00:00:00
Closed Date:	Not reported

HIST CORTESE:

Region:	CORTESE
Facility County Code:	43
Reg By:	LTNKA
Reg Id:	43-0796

R72 **EXXON STATION #7-3539** **LUST** **S103881059**
ENE **598 W SAN CARLOS ST** **HIST LUST** **N/A**
1/8-1/4 **SAN JOSE, CA 95126**
0.197 mi.
1041 ft. **Site 1 of 8 in cluster R**

Relative:
Lower

Actual:
98 ft.

LUST REG 2:

Region:	2
Facility Id:	Not reported
Facility Status:	Case Closed
Case Number:	07S1E18G03f
How Discovered:	Not reported
Leak Cause:	Not reported
Leak Source:	Not reported
Date Leak Confirmed:	Not reported
Oversight Program:	LUST
Prelim. Site Assesment Wokplan Submitted:	Not reported
Preliminary Site Assesment Began:	9/30/1991
Pollution Characterization Began:	9/30/1991

EXXON STATION #7-3539 (Continued) **S103881059**

Pollution Remediation Plan Submitted: Not reported
Date Remediation Action Underway: Not reported
Date Post Remedial Action Monitoring Began: 10/1/1993

HIST LUST SANTA CLARA:
Region: SANTA CLARA
Region Code: 2
SCVWD ID: 07S1E18G03
Oversite Agency: SCVWD
Date Listed: 1991-09-23 00:00:00
Closed Date: 1995-08-02 00:00:00

R73 **EXXON** **HIST CORTESE** **S104397015**
ENE **598 SAN CARLOS** **N/A**
1/8-1/4 **SAN JOSE, CA**
0.197 mi.
1041 ft. **Site 2 of 8 in cluster R**

Relative:
Lower

Actual:
98 ft.

HIST CORTESE:
Region: CORTESE
Facility County Code: 43
Reg By: LTNKA
Reg Id: 43-1117

R74 **EXXON SERVICE STATION NO 7-3539** **RCRA-SQG** **1000337865**
ENE **598 W. SAN CARLOS AVE.** **LUST** **CAD981411341**
1/8-1/4 **SAN JOSE, CA 95126** **HIST UST**
0.197 mi.
1041 ft. **Site 3 of 8 in cluster R**

Relative:
Lower

Actual:
98 ft.

RCRA-SQG:
Date form received by agency: 02/24/1992
Facility name: EXXON SERVICE STATION NO 7-3539
Site name: EXXON CO USA #73539
Facility address: 598 W. SAN CARLOS AVE.
SAN JOSE, CA 95126-0000
EPA ID: CAD981411341
Mailing address: P.O. BOX 4415
HOUSTON, TX 77210-4415
Contact: ALDA S POOL
Contact address: Not reported
Not reported
Contact country: US
Contact telephone: 713-656-7709
Contact email: Not reported
EPA Region: 09
Classification: Small Small Quantity Generator
Description: Handler: generates more than 100 and less than 1000 kg of hazardous waste during any calendar month and accumulates less than 6000 kg of hazardous waste at any time; or generates 100 kg or less of hazardous waste during any calendar month, and accumulates more than 1000 kg of hazardous waste at any time

Owner/Operator Summary:
Owner/operator name: EXXON COMPANY USA

EXXON SERVICE STATION NO 7-3539 (Continued) **1000337865**

Owner/operator address: NOT REQUIRED
NOT REQUIRED, ME 99999
Owner/operator country: Not reported
Owner/operator telephone: 415-555-1212
Owner/operator email: Not reported
Owner/operator fax: Not reported
Owner/operator extension: Not reported
Legal status: Private
Owner/Operator Type: Owner
Owner/Op start date: Not reported
Owner/Op end date: Not reported

Owner/operator name: NOT REQUIRED
Owner/operator address: NOT REQUIRED
NOT REQUIRED, ME 99999
Owner/operator country: Not reported
Owner/operator telephone: 415-555-1212
Owner/operator email: Not reported
Owner/operator fax: Not reported
Owner/operator extension: Not reported
Legal status: Private
Owner/Operator Type: Operator
Owner/Op start date: Not reported
Owner/Op end date: Not reported

Handler Activities Summary:
U.S. importer of hazardous waste: No
Mixed waste (haz. and radioactive): No
Recycler of hazardous waste: No
Transporter of hazardous waste: No
Treater, storer or disposer of HW: No
Underground injection activity: No
On-site burner exemption: No
Furnace exemption: No
Used oil fuel burner: No
Used oil processor: No
User oil refiner: No
Used oil fuel marketer to burner: No
Used oil Specification marketer: No
Used oil transfer facility: No
Used oil transporter: No

Historical Generators:
Date form received by agency: 05/13/1986
Site name: EXXON SERVICE STATION NO 7-3539
Classification: Small Quantity Generator

Violation Status: No violations found

LUST:
Lead Agency: SANTA CLARA COUNTY LOP
Case Type: LUST Cleanup Site
Geo Track: http://geotracker.waterboards.ca.gov/profile_report.asp?global_id=T0608501108
Global Id: T0608501108
Latitude: 37.3246799140192
Longitude: -121.899833679199
Status: Completed - Case Closed

EXXON SERVICE STATION NO 7-3539 (Continued) **1000337865**

Status Date: 08/02/1995
Case Worker: UST
RB Case Number: Not reported
Local Agency: SANTA CLARA COUNTY LOP
File Location: All Files are on GeoTracker or in the Local Agency Database
Local Case Number: Not reported
Potential Media Affect: Other Groundwater (uses other than drinking water)
Potential Contaminants of Concern: Gasoline
Site History: Not reported

LUST:
Global Id: T0608501108
Contact Type: Regional Board Caseworker
Contact Name: Regional Water Board
Organization Name: SAN FRANCISCO BAY RWQCB (REGION 2)
Address: 1515 CLAY ST SUITE 1400
City: OAKLAND
Email: Not reported
Phone Number: Not reported

Global Id: T0608501108
Contact Type: Local Agency Caseworker
Contact Name: UST CASE WORKER
Organization Name: SANTA CLARA COUNTY LOP
Address: 1555 Berger Drive, Suite 300
City: SAN JOSE
Email: Not reported
Phone Number: 4089183400

LUST:
Global Id: T0608501108
Action Type: Other
Date: 08/09/1991
Action: Leak Reported

Global Id: T0608501108
Action Type: REMEDIATION
Date: 09/30/1991
Action: Excavation

Global Id: T0608501108
Action Type: RESPONSE
Date: 11/30/1993
Action: CAP/RAP - Feasibility Study Report

Global Id: T0608501108
Action Type: RESPONSE
Date: 04/12/2002
Action: Soil and Water Investigation Report

Global Id: T0608501108
Action Type: RESPONSE
Date: 12/14/1994
Action: Soil and Water Investigation Report

Global Id: T0608501108
Action Type: RESPONSE

EXXON SERVICE STATION NO 7-3539 (Continued) **1000337865**

Date: 11/12/2001
Action: Verbal Communication

Global Id: T0608501108
Action Type: RESPONSE
Date: 01/25/1995
Action: Other Report / Document

Global Id: T0608501108
Action Type: RESPONSE
Date: 06/13/1994
Action: Well Installation Report

Global Id: T0608501108
Action Type: RESPONSE
Date: 01/30/1995
Action: Well Destruction Report

Global Id: T0608501108
Action Type: RESPONSE
Date: 12/14/2001
Action: Other Workplan

Global Id: T0608501108
Action Type: RESPONSE
Date: 07/14/1992
Action: Tank Removal Report / UST Sampling Report

Global Id: T0608501108
Action Type: RESPONSE
Date: 02/10/1995
Action: Final Remedial Action Report / Corrective Action Report

Global Id: T0608501108
Action Type: RESPONSE
Date: 08/10/1994
Action: Interim Remedial Action Report

Global Id: T0608501108
Action Type: RESPONSE
Date: 06/03/2001
Action: Other Report / Document

Global Id: T0608501108
Action Type: RESPONSE
Date: 11/15/1992
Action: Preliminary Site Assessment Report

Global Id: T0608501108
Action Type: RESPONSE
Date: 04/19/2012
Action: Correspondence

Global Id: T0608501108
Action Type: ENFORCEMENT
Date: 10/02/1991
Action: Notice of Responsibility - #39854

EXXON SERVICE STATION NO 7-3539 (Continued) **1000337865**

Global Id: T0608501108
Action Type: ENFORCEMENT
Date: 08/02/1995
Action: Closure/No Further Action Letter

LUST:
Global Id: T0608501108
Status: Open - Case Begin Date
Status Date: 08/09/1991

Global Id: T0608501108
Status: Open - Site Assessment
Status Date: 09/30/1991

Global Id: T0608501108
Status: Open - Verification Monitoring
Status Date: 10/01/1993

Global Id: T0608501108
Status: Completed - Case Closed
Status Date: 08/02/1995

LUST SANTA CLARA:
Region: SANTA CLARA
SCVWD ID: 07S1E18G03F
Date Closed: 08/02/1995
EDR Link ID: 07S1E18G03F

HIST UST:
File Number: Not reported
URL: Not reported
Region: STATE
Facility ID: 00000023965
Facility Type: Gas Station
Other Type: Not reported
Contact Name: HAM NGUYEN
Telephone: 4082943565
Owner Name: EXXON COMPANY U.S.A.
Owner Address: 16945 NORTH CHASE BLVD.
Owner City,St,Zip: HOUSTON, TX 77210
Total Tanks: 0004

Tank Num: 001
Container Num: 1
Year Installed: 1969
Tank Capacity: 00008000
Tank Used for: PRODUCT
Type of Fuel: PREMIUM
Container Construction Thickness: Not reported
Leak Detection: Stock Inventor

Tank Num: 002
Container Num: 2
Year Installed: 1969
Tank Capacity: 00008000

EXXON SERVICE STATION NO 7-3539 (Continued) **1000337865**

Tank Used for:	PRODUCT
Type of Fuel:	REGULAR
Container Construction Thickness:	Not reported
Leak Detection:	Stock Inventor
Tank Num:	003
Container Num:	3
Year Installed:	1969
Tank Capacity:	00008000
Tank Used for:	PRODUCT
Type of Fuel:	UNLEADED
Container Construction Thickness:	Not reported
Leak Detection:	Stock Inventor
Tank Num:	004
Container Num:	4
Year Installed:	1969
Tank Capacity:	00000550
Tank Used for:	PRODUCT
Type of Fuel:	WASTE OIL
Container Construction Thickness:	Not reported
Leak Detection:	Stock Inventor

O75 **SERVICE MASTER ALLCARE RES** **SAN JOSE HAZMAT** **S105109192**
SE **782 AUZERAIS AV** **N/A**
1/8-1/4 **SAN JOSE, CA 95126**
0.198 mi.
1045 ft. **Site 5 of 5 in cluster O**

Relative:
Lower

Actual:
102 ft.

SAN JOSE HAZMAT:

Region:	SAN JOSE
File Num:	460097
Class:	Auto Wrecking/Misc Simple Facility

P76 **BIRD AVENUE CHEVRON #18** **UST** **U004262995**
ESE **395 BIRD AV** **N/A**
1/8-1/4 **SAN JOSE, CA 95126**
0.200 mi.
1058 ft. **Site 4 of 8 in cluster P**

Relative:
Lower

Actual:
102 ft.

UST:

Facility ID:	Not reported
Permitting Agency:	Santa Clara County Environmental Health
Latitude:	37.32339
Longitude:	-121.89995

77 ESE 1/8-1/4 0.201 mi. 1063 ft. | **MOTO GUILD SILICON VALLEY**
682 AUZERIAS AV
SAN JOSE, CA 95126 | **CUPA Listings** | **S118289268**
N/A

Relative: Lower

Actual: 103 ft.

CUPA SANTA CLARA:

Region:	SANTA CLARA
PE#:	2205
Program Description:	GENERATES 100 KG YR TO <5 TONS/YR
Latitude:	37.3223166
Longitude:	-121.900407
Record ID:	PR0421726
Facility ID:	FA0279696

Q78 SSW 1/8-1/4 0.207 mi. 1092 ft. | **830 AUZERAIS DEVELOPMENT**
830 AUZERAIS AVE
SAN JOSE, CA 95126 | **SLIC** | **S120762595**
N/A

Site 5 of 5 in cluster Q

Relative: Lower

Actual: 108 ft.

SLIC:

Region:	STATE
Facility Status:	**Open - Assessment & Interim Remedial Action**
Status Date:	04/04/2017
Global Id:	T10000010282
Lead Agency:	SANTA CLARA COUNTY LOP
Lead Agency Case Number:	2017-07s
Latitude:	37.32072
Longitude:	-121.90483
Case Type:	Cleanup Program Site
Case Worker:	AC
Local Agency:	SANTA CLARA COUNTY LOP
RB Case Number:	Not reported
File Location:	All Files are on GeoTracker or in the Local Agency Database
Potential Media Affected:	Not reported
Potential Contaminants of Concern:	Not reported
Site History:	Not reported

Click here to access the California GeoTracker records for this facility:

P79 East 1/8-1/4 0.212 mi. 1117 ft. | **93093**
395 BIRD AVE
SAN JOSE, CA 95126 | **HIST UST** | **U001602880**
N/A

Site 5 of 8 in cluster P

Relative: Lower

Actual: 101 ft.

HIST UST:

File Number:	0002D029
URL:	http://geotracker.waterboards.ca.gov/ustpdfs/pdf/0002D029.pdf
Region:	STATE
Facility ID:	00000062385
Facility Type:	Gas Station
Other Type:	Not reported
Contact Name:	BATRES,JOSE JR
Telephone:	4082898111
Owner Name:	CHEVRON U.S.A. INC.
Owner Address:	575 MARKET

93093 (Continued) **U001602880**

Owner City,St,Zip:	SAN FRANCISCO, CA 94105
Total Tanks:	0004
Tank Num:	001
Container Num:	1
Year Installed:	1970
Tank Capacity:	00010000
Tank Used for:	PRODUCT
Type of Fuel:	Not reported
Container Construction Thickness:	0000250
Leak Detection:	Stock Inventor
Tank Num:	002
Container Num:	2
Year Installed:	1970
Tank Capacity:	00005000
Tank Used for:	PRODUCT
Type of Fuel:	Not reported
Container Construction Thickness:	0000250
Leak Detection:	Stock Inventor
Tank Num:	003
Container Num:	3
Year Installed:	1970
Tank Capacity:	00010000
Tank Used for:	PRODUCT
Type of Fuel:	Not reported
Container Construction Thickness:	0000250
Leak Detection:	Stock Inventor
Tank Num:	004
Container Num:	4
Year Installed:	1970
Tank Capacity:	00001000
Tank Used for:	WASTE
Type of Fuel:	Not reported
Container Construction Thickness:	0000130
Leak Detection:	Stock Inventor

Click here for Geo Tracker PDF:

P80 **CHEVRON #9-3093** **LUST** **S105030504**
East **395 BIRD AVE** **HIST LUST** **N/A**
1/8-1/4 **SAN JOSE, CA 95126** **SWEEPS UST**
0.212 mi.
1117 ft. **Site 6 of 8 in cluster P**

Relative:
Lower

Actual:
101 ft.

LUST REG 2:

Region:	2
Facility Id:	Not reported
Facility Status:	Remedial action (cleanup) Underway
Case Number:	07S1E18K02f
How Discovered:	Not reported
Leak Cause:	Not reported
Leak Source:	Not reported
Date Leak Confirmed:	Not reported
Oversight Program:	LUST
Prelim. Site Assesment Wokplan Submitted:	Not reported

CHEVRON #9-3093 (Continued) **S105030504**

Preliminary Site Assesment Began: 11/2/1987
Pollution Characterization Began: 6/2/1999
Pollution Remediation Plan Submitted: Not reported
Date Remediation Action Underway: 8/31/2001
Date Post Remedial Action Monitoring Began: Not reported

HIST LUST SANTA CLARA:
Region: SANTA CLARA
Region Code: 2
SCVWD ID: 07S1E18K02
Oversite Agency: SCCDEH
Date Listed: 1988-05-01 00:00:00
Closed Date: Not reported

SWEEPS UST:
Status: Active
Comp Number: 400883
Number: 9
Board Of Equalization: Not reported
Referral Date: 09-30-92
Action Date: 09-08-92
Created Date: 02-29-88
Owner Tank Id: Not reported
SWRCB Tank Id: 43-060-400883-000001
Tank Status: A
Capacity: 10000
Active Date: Not reported
Tank Use: M.V. FUEL
STG: P
Content: LEADED
Number Of Tanks: 4

Status: Active
Comp Number: 400883
Number: 9
Board Of Equalization: Not reported
Referral Date: 09-30-92
Action Date: 09-08-92
Created Date: 02-29-88
Owner Tank Id: Not reported
SWRCB Tank Id: 43-060-400883-000002
Tank Status: A
Capacity: 10000
Active Date: Not reported
Tank Use: M.V. FUEL
STG: P
Content: REG UNLEADED
Number Of Tanks: Not reported

Status: Active
Comp Number: 400883
Number: 9
Board Of Equalization: Not reported
Referral Date: 09-30-92
Action Date: 09-08-92
Created Date: 02-29-88

CHEVRON #9-3093 (Continued) **S105030504**

Owner Tank Id:	Not reported
SWRCB Tank Id:	43-060-400883-000003
Tank Status:	A
Capacity:	10000
Active Date:	Not reported
Tank Use:	M.V. FUEL
STG:	P
Content:	REG UNLEADED
Number Of Tanks:	Not reported
Status:	Active
Comp Number:	400883
Number:	9
Board Of Equalization:	Not reported
Referral Date:	09-30-92
Action Date:	09-08-92
Created Date:	02-29-88
Owner Tank Id:	Not reported
SWRCB Tank Id:	43-060-400883-000004
Tank Status:	A
Capacity:	1000
Active Date:	Not reported
Tank Use:	OIL
STG:	W
Content:	Not reported
Number Of Tanks:	Not reported

P81 **CHEVRON STATION NO 93093** **RCRA-SQG** **1005904332**
East **395 BIRD AVENUE** **FINDS** **CAR000121418**
1/8-1/4 **SAN JOSE, CA 95126** **ECHO**
0.212 mi. **HAZNET**
1117 ft. **Site 7 of 8 in cluster P**

Relative:
Lower

Actual:
101 ft.

RCRA-SQG:

Date form received by agency:	05/16/2002
Facility name:	CHEVRON STATION NO 93093
Facility address:	395 BIRD AVE SAN JOSE, CA 95126-3619
EPA ID:	CAR000121418
Mailing address:	P O BOX 6004 SAN RAMON, CA 94583
Contact:	KATHY NORRIS
Contact address:	P O BOX 6004 SAN RAMON, CA 94583
Contact country:	US
Contact telephone:	925-842-5931
Contact email:	Not reported
EPA Region:	09
Classification:	Small Small Quantity Generator
Description:	Handler: generates more than 100 and less than 1000 kg of hazardous waste during any calendar month and accumulates less than 6000 kg of hazardous waste at any time; or generates 100 kg or less of hazardous waste during any calendar month, and accumulates more than 1000 kg of hazardous waste at any time

Owner/Operator Summary:

Owner/operator name:	CHEVRON PRODUCTS COMPANY

CHEVRON STATION NO 93093 (Continued) **1005904332**

Owner/operator address: P O BOX 6004
SAN RAMON, CA 94583
Owner/operator country: Not reported
Owner/operator telephone: 925-842-5931
Owner/operator email: Not reported
Owner/operator fax: Not reported
Owner/operator extension: Not reported
Legal status: Private
Owner/Operator Type: Owner
Owner/Op start date: Not reported
Owner/Op end date: Not reported

Handler Activities Summary:
U.S. importer of hazardous waste: No
Mixed waste (haz. and radioactive): No
Recycler of hazardous waste: No
Transporter of hazardous waste: No
Treater, storer or disposer of HW: No
Underground injection activity: No
On-site burner exemption: No
Furnace exemption: No
Used oil fuel burner: No
Used oil processor: No
User oil refiner: No
Used oil fuel marketer to burner: No
Used oil Specification marketer: No
Used oil transfer facility: No
Used oil transporter: No

. Waste code: D001
. Waste name: IGNITABLE WASTE

. Waste code: D018
. Waste name: BENZENE

Violation Status: No violations found

FINDS:

Registry ID: 110012543499

Environmental Interest/Information System
AIR EMISSIONS CLASSIFICATION UNKNOWN

California Hazardous Waste Tracking System - Datamart (HWTS-DATAMART) provides California with information on hazardous waste shipments for generators, transporters, and treatment, storage, and disposal facilities.

RCRAInfo is a national information system that supports the Resource Conservation and Recovery Act (RCRA) program through the tracking of events and activities related to facilities that generate, transport, and treat, store, or dispose of hazardous waste. RCRAInfo allows RCRA program staff to track the notification, permit, compliance, and corrective action activities required under RCRA.

STATE MASTER

CHEVRON STATION NO 93093 (Continued) **1005904332**

Click this hyperlink while viewing on your computer to access additional FINDS: detail in the EDR Site Report.

ECHO:

Envid:	1005904332
Registry ID:	110012543499
DFR URL:	http://echo.epa.gov/detailed-facility-report?fid=110012543499

HAZNET:

envid:	1005904332
Year:	2004
GEPAID:	CAR000121418
Contact:	Kathy Norris
Telephone:	9258425931
Mailing Name:	Not reported
Mailing Address:	PO BOX 6004
Mailing City,St,Zip:	San Ramon, CA 94583
Gen County:	Not reported
TSD EPA ID:	CAD009452657
TSD County:	Not reported
Waste Category:	Aqueous solution with total organic residues less than 10 percent
Disposal Method:	Recycler
Tons:	0.04
Cat Decode:	Not reported
Method Decode:	Not reported
Facility County:	Santa Clara

envid:	1005904332
Year:	2003
GEPAID:	CAR000121418
Contact:	Kathy Norris
Telephone:	9258425931
Mailing Name:	Not reported
Mailing Address:	PO BOX 6004
Mailing City,St,Zip:	San Ramon, CA 94583
Gen County:	Not reported
TSD EPA ID:	CAD009452657
TSD County:	Not reported
Waste Category:	Aqueous solution with total organic residues less than 10 percent
Disposal Method:	Recycler
Tons:	0.35
Cat Decode:	Not reported
Method Decode:	Not reported
Facility County:	Santa Clara

P82 **BIRD AVENUE CHEVRON #18** **LUST** **S110060549**
East **395 BIRD AV** **CUPA Listings** **N/A**
1/8-1/4 **SAN JOSE, CA 95126** **HIST CORTESE**
0.212 mi. **SAN JOSE HAZMAT**
1117 ft. **Site 8 of 8 in cluster P**

Relative:
Lower

Actual:
101 ft.

LUST:

Lead Agency:	SANTA CLARA COUNTY LOP
Case Type:	LUST Cleanup Site
Geo Track:	http://geotracker.waterboards.ca.gov/profile_report.asp?global_id=T0608500380
Global Id:	T0608500380

BIRD AVENUE CHEVRON #18 (Continued) **S110060549**

Latitude:	37.323287795
Longitude:	-121.899686
Status:	Completed - Case Closed
Status Date:	07/15/2011
Case Worker:	Not reported
RB Case Number:	13-040
Local Agency:	Not reported
File Location:	All Files are on GeoTracker or in the Local Agency Database
Local Case Number:	07S1E18K02f
Potential Media Affect:	Other Groundwater (uses other than drinking water)
Potential Contaminants of Concern:	MTBE / TBA / Other Fuel Oxygenates
Site History:	1987 In November, 4 underground storage tanks (gasoline and waste oil) were replaced at the site. 6 soil samples (#3 through #8) were collected from 13.5 to 14 feet below the ground surface (ft bgs) in the area of the fuel storage tanks and were reported to have maximum concentrations of 56 parts per million (ppm) Total Petroleum Hydrocarbons as Gasoline (TPHg), 1.4 ppm Benzene, 0.94 ppm Toluene, and 16 ppm Xylenes. 2 soil samples (#9 and #10) were collected from 9 ft bgs below the waste oil storage tank and were only reported to have 45 ppm TPH as Diesel (TPHd) and 130 ppm Total Oil and Grease (TOG). Additional soil was excavated in each area and confirmation soil samples were collected from 10-15.5 ft bgs. Only analytical results for 3 of the 10 soil samples were found in the file with maximum concentrations of 33 ppm TPHg and 77 ppm TOG. 1996 In December, piping at the site was replaced. 6 soil samples (P1, P2, P7, P8, P10, and P11) were collected from 3-5 ft bgs below the dispensers. 5 soil samples (P3 through P6 and P9) were collected from 2.5-4 ft bgs along the piping. Maximum concentrations reported were for soil sample P8 collected beneath a dispenser of 1,400 ppm TPHg, <25 ppm Benzene, 9.8 ppm Toluene, 35 ppm Ethylbenzene, and 220 ppm Xylenes. The maximum concentration of Methyl tert-Butyl Ether (MtBE) was 20 ppm reported in sample P10. Approximately 200 cubic yards of soil and pea gravel were removed from the site and disposed. 1999 In March, 8 Geoprobe borings (GP1 through GP8) were advanced to 28-36 ft bgs. 56 soil samples were collected and analyzed for TPHg, Benzene, Toluene, Ethylbenzene and Xylenes (BTEX), and MtBE. The samples were reported to have low to non-detectable concentrations of the Constituents of Concern (COCs). Groundwater was encountered between 24.5-28 ft bgs in the borings. 8 grab groundwater samples were collected and reported to have maximum concentrations of 640 ppb TPHg, 5.11 ppb Benzene, 1.78 ppb Toluene, 0.59 ppb Ethylbenzene, 6.97 ppb Xylenes, 1,480 ppb MtBE, and 300 ppb Tert Butyl Alcohol (TBA). In November, 2 borings (B1 and B2) were advanced to 30 ft bgs and 6 monitoring wells (MW1 through MW6) were advanced to 40-41.5 ft bgs. 23 soil samples were collected and only reported to have low concentrations of MtBE. Periodic sampling of the groundwater monitoring wells began at this time. 2000 In November, a dual phase extraction (DPE) event was conducted on wells MW1 and MW6. A total of 4,185 gallons of groundwater and 40,625 cubic feet of soil vapor were extracted. 2001 In June, one well MW7 was advanced to 55.5 ft bgs. 4 soil samples were collected and analyzed for COCs; none of which were reported to be present above the laboratory reporting limits. In November, the corrective action of groundwater extraction and soil vapor extraction was approved by the oversight agency. 2002 In January, 3 direct push borings (DP1 through DP3) were advanced to 45 ft bgs within Bird and Auzerais Avenues. 6 soil samples were collected and were not reported to have concentrations of COCs above

BIRD AVENUE CHEVRON #18 (Continued) **S110060549**

the laboratory reporting limits. Depth discrete grab groundwater samples were collected from each boring. A total of 5 samples were collected and only very low concentrations of Benzene, Toluene, MtBE, and TBA were reported for the sample collected from 45 ft bgs in DP1. DP1 was located within Auzerais Avenue between the site and the Dariano and Sons fuel leak investigation site (07S1E18K03f). 2003 In January, the groundwater and vapor extraction systems were started at the site. 2004 In May, the groundwater extraction system and soil vapor extraction system were shut down. It is estimated that it treated approximately 2,321,350 gallons of groundwater. In December, 5 Geoprobe borings (BA1 through BA5) were advanced to 32 ft bgs onsite. 10 soil samples were collected and were only reported to have very low to non-detectable concentrationsof COCs. Grab groundwater samples were collected from boring BA1 through BA3 where groundwater was encountered. Maximum concentrations were reported of 26 ppb TPHg, 0.7 ppb Benzene, 900 ppb MtBE, 9 ppb Tert Amyl Methyl Ether (TAME), and 23 ppb TBA. The highest concentrations were reported for BA2, except for the TBA concentration which was reported for sample BA1. 2005 In August, the soil vapor extraction system was re-started at the site and operated through October. Assessing natural attenuation and downgradient migration of MtBE.

LUST:

Global Id:	T0608500380
Contact Type:	Regional Board Caseworker
Contact Name:	Regional Water Board
Organization Name:	SAN FRANCISCO BAY RWQCB (REGION 2)
Address:	1515 CLAY ST SUITE 1400
City:	OAKLAND
Email:	Not reported
Phone Number:	Not reported

LUST:

Global Id:	T0608500380
Action Type:	Other
Date:	04/21/1988
Action:	Leak Reported
Global Id:	T0608500380
Action Type:	RESPONSE
Date:	07/30/2010
Action:	Monitoring Report - Semi-Annually
Global Id:	T0608500380
Action Type:	RESPONSE
Date:	01/30/2010
Action:	Monitoring Report - Semi-Annually
Global Id:	T0608500380
Action Type:	RESPONSE
Date:	07/30/2009
Action:	Monitoring Report - Semi-Annually
Global Id:	T0608500380
Action Type:	ENFORCEMENT
Date:	12/10/2007
Action:	Staff Letter - #700121

BIRD AVENUE CHEVRON #18 (Continued) **S110060549**

Global Id: T0608500380
Action Type: RESPONSE
Date: 07/12/2011
Action: Well Destruction Report

Global Id: T0608500380
Action Type: RESPONSE
Date: 02/04/1999
Action: Other Workplan

Global Id: T0608500380
Action Type: RESPONSE
Date: 02/23/2010
Action: Well Destruction Workplan

Global Id: T0608500380
Action Type: RESPONSE
Date: 07/31/2003
Action: Monitoring Report - Quarterly

Global Id: T0608500380
Action Type: RESPONSE
Date: 06/04/2001
Action: Other Report / Document

Global Id: T0608500380
Action Type: Other
Date: 11/02/1987
Action: Leak Stopped

Global Id: T0608500380
Action Type: RESPONSE
Date: 02/11/1999
Action: Soil and Water Investigation Workplan

Global Id: T0608500380
Action Type: RESPONSE
Date: 07/31/2004
Action: Monitoring Report - Quarterly

Global Id: T0608500380
Action Type: RESPONSE
Date: 05/04/1999
Action: Soil and Water Investigation Report

Global Id: T0608500380
Action Type: RESPONSE
Date: 04/30/2002
Action: Monitoring Report - Quarterly

Global Id: T0608500380
Action Type: ENFORCEMENT
Date: 08/28/2008
Action: Staff Letter - #808280

Global Id: T0608500380
Action Type: REMEDIATION

BIRD AVENUE CHEVRON #18 (Continued) **S110060549**

Date: 12/23/2002
Action: Pump & Treat (P&T) Groundwater

Global Id: T0608500380
Action Type: REMEDIATION
Date: 01/18/2003
Action: Soil Vapor Extraction (SVE)

Global Id: T0608500380
Action Type: RESPONSE
Date: 04/30/2003
Action: Monitoring Report - Quarterly

Global Id: T0608500380
Action Type: ENFORCEMENT
Date: 01/16/1996
Action: Notice of Responsibility - #39861

Global Id: T0608500380
Action Type: ENFORCEMENT
Date: 01/29/1999
Action: Staff Letter - #25532

Global Id: T0608500380
Action Type: ENFORCEMENT
Date: 02/03/1999
Action: Staff Letter - #25534

Global Id: T0608500380
Action Type: ENFORCEMENT
Date: 06/29/1999
Action: Staff Letter - #25536

Global Id: T0608500380
Action Type: ENFORCEMENT
Date: 09/16/2000
Action: Staff Letter - #25538

Global Id: T0608500380
Action Type: ENFORCEMENT
Date: 04/16/2001
Action: Staff Letter - #25548

Global Id: T0608500380
Action Type: ENFORCEMENT
Date: 05/11/2001
Action: Staff Letter - #25540

Global Id: T0608500380
Action Type: ENFORCEMENT
Date: 05/22/2001
Action: Staff Letter - #25546

Global Id: T0608500380
Action Type: ENFORCEMENT
Date: 07/01/2001
Action: Staff Letter - #25550

BIRD AVENUE CHEVRON #18 (Continued) **S110060549**

Global Id: T0608500380
Action Type: ENFORCEMENT
Date: 09/15/2001
Action: Staff Letter - #25555

Global Id: T0608500380
Action Type: ENFORCEMENT
Date: 05/01/2002
Action: Staff Letter - #38310

Global Id: T0608500380
Action Type: ENFORCEMENT
Date: 02/09/2005
Action: Staff Letter - #50920

Global Id: T0608500380
Action Type: RESPONSE
Date: 04/30/2009
Action: Monitoring Report - Quarterly

Global Id: T0608500380
Action Type: RESPONSE
Date: 01/30/2009
Action: Monitoring Report - Quarterly

Global Id: T0608500380
Action Type: RESPONSE
Date: 08/15/2001
Action: Corrective Action Plan / Remedial Action Plan

Global Id: T0608500380
Action Type: RESPONSE
Date: 01/30/2003
Action: Monitoring Report - Quarterly

Global Id: T0608500380
Action Type: RESPONSE
Date: 01/31/2001
Action: Monitoring Report - Quarterly

Global Id: T0608500380
Action Type: RESPONSE
Date: 04/30/2001
Action: Monitoring Report - Quarterly

Global Id: T0608500380
Action Type: REMEDIATION
Date: 03/24/2009
Action: Other (Use Description Field)

Global Id: T0608500380
Action Type: RESPONSE
Date: 05/14/2008
Action: NPDES / WDR Reports

Global Id: T0608500380
Action Type: RESPONSE

BIRD AVENUE CHEVRON #18 (Continued) **S110060549**

Date: 01/31/2005
Action: Monitoring Report - Quarterly

Global Id: T0608500380
Action Type: RESPONSE
Date: 10/29/2010
Action: Monitoring Report - Quarterly

Global Id: T0608500380
Action Type: RESPONSE
Date: 05/03/2011
Action: Correspondence

Global Id: T0608500380
Action Type: RESPONSE
Date: 11/03/2010
Action: Other Report / Document

Global Id: T0608500380
Action Type: RESPONSE
Date: 10/30/2010
Action: Other Report / Document

Global Id: T0608500380
Action Type: RESPONSE
Date: 10/30/2010
Action: Monitoring Report - Quarterly

Global Id: T0608500380
Action Type: RESPONSE
Date: 11/26/2001
Action: Other Workplan

Global Id: T0608500380
Action Type: ENFORCEMENT
Date: 07/15/2011
Action: Closure/No Further Action Letter

Global Id: T0608500380
Action Type: RESPONSE
Date: 10/30/2001
Action: Monitoring Report - Quarterly

Global Id: T0608500380
Action Type: RESPONSE
Date: 04/30/2004
Action: Monitoring Report - Quarterly

Global Id: T0608500380
Action Type: RESPONSE
Date: 01/21/1977
Action: Other Report / Document

Global Id: T0608500380
Action Type: RESPONSE
Date: 01/23/2003
Action: Other Report / Document

BIRD AVENUE CHEVRON #18 (Continued) **S110060549**

Global Id: T0608500380
Action Type: RESPONSE
Date: 08/31/2001
Action: CAP/RAP - Other Report

Global Id: T0608500380
Action Type: RESPONSE
Date: 05/24/2004
Action: Verbal Communication

Global Id: T0608500380
Action Type: RESPONSE
Date: 06/13/1997
Action: Unauthorized Release Form

Global Id: T0608500380
Action Type: RESPONSE
Date: 07/15/2011
Action: Well Destruction Report

Global Id: T0608500380
Action Type: RESPONSE
Date: 10/31/2004
Action: Monitoring Report - Quarterly

Global Id: T0608500380
Action Type: RESPONSE
Date: 04/30/2008
Action: Monitoring Report - Quarterly

Global Id: T0608500380
Action Type: RESPONSE
Date: 07/30/2008
Action: Monitoring Report - Quarterly

Global Id: T0608500380
Action Type: RESPONSE
Date: 10/30/2008
Action: Monitoring Report - Quarterly

Global Id: T0608500380
Action Type: RESPONSE
Date: 01/30/2009
Action: Monitoring Report - Quarterly

Global Id: T0608500380
Action Type: RESPONSE
Date: 10/30/2002
Action: Monitoring Report - Quarterly

Global Id: T0608500380
Action Type: ENFORCEMENT
Date: 01/20/2011
Action: Staff Letter

Global Id: T0608500380
Action Type: RESPONSE

BIRD AVENUE CHEVRON #18 (Continued) **S110060549**

Date: 07/16/2001
Action: Other Report / Document

Global Id: T0608500380
Action Type: RESPONSE
Date: 09/15/2005
Action: Other Report / Document

Global Id: T0608500380
Action Type: RESPONSE
Date: 05/22/1997
Action: Other Report / Document

Global Id: T0608500380
Action Type: ENFORCEMENT
Date: 06/12/2009
Action: Staff Letter

Global Id: T0608500380
Action Type: ENFORCEMENT
Date: 04/01/2009
Action: Staff Letter

Global Id: T0608500380
Action Type: ENFORCEMENT
Date: 11/06/2007
Action: Staff Letter - #706011

Global Id: T0608500380
Action Type: RESPONSE
Date: 05/23/2003
Action: Other Report / Document

Global Id: T0608500380
Action Type: RESPONSE
Date: 10/29/2010
Action: Remedial Progress Report

Global Id: T0608500380
Action Type: RESPONSE
Date: 01/07/1988
Action: Tank Removal Report / UST Sampling Report

Global Id: T0608500380
Action Type: ENFORCEMENT
Date: 08/19/2008
Action: Staff Letter

Global Id: T0608500380
Action Type: ENFORCEMENT
Date: 08/21/2008
Action: Notice of Responsibility

Global Id: T0608500380
Action Type: ENFORCEMENT
Date: 11/10/2010
Action: Notification - Public Notice of Case Closure

BIRD AVENUE CHEVRON #18 (Continued) **S110060549**

Global Id: T0608500380
Action Type: RESPONSE
Date: 10/31/2003
Action: Monitoring Report - Quarterly

Global Id: T0608500380
Action Type: RESPONSE
Date: 01/04/2008
Action: Soil and Water Investigation Workplan

Global Id: T0608500380
Action Type: RESPONSE
Date: 10/31/2000
Action: Monitoring Report - Quarterly

Global Id: T0608500380
Action Type: RESPONSE
Date: 07/15/2001
Action: Soil and Water Investigation Report

Global Id: T0608500380
Action Type: RESPONSE
Date: 01/30/2002
Action: Monitoring Report - Quarterly

Global Id: T0608500380
Action Type: RESPONSE
Date: 07/30/2002
Action: Monitoring Report - Quarterly

Global Id: T0608500380
Action Type: ENFORCEMENT
Date: 05/03/2011
Action: Staff Letter

Global Id: T0608500380
Action Type: RESPONSE
Date: 06/18/2002
Action: Correspondence

Global Id: T0608500380
Action Type: RESPONSE
Date: 01/18/2005
Action: Soil and Water Investigation Report

Global Id: T0608500380
Action Type: RESPONSE
Date: 05/16/2001
Action: Well Installation Workplan

Global Id: T0608500380
Action Type: RESPONSE
Date: 05/26/2009
Action: Well Destruction Workplan

Global Id: T0608500380
Action Type: ENFORCEMENT

BIRD AVENUE CHEVRON #18 (Continued) **S110060549**

Date: 02/05/2009
Action: Staff Letter

Global Id: T0608500380
Action Type: Other
Date: 11/02/1987
Action: Leak Discovery

Global Id: T0608500380
Action Type: RESPONSE
Date: 05/21/2001
Action: Soil and Water Investigation Workplan

Global Id: T0608500380
Action Type: RESPONSE
Date: 01/31/2004
Action: Monitoring Report - Quarterly

Global Id: T0608500380
Action Type: RESPONSE
Date: 09/27/1999
Action: Soil and Water Investigation Report

Global Id: T0608500380
Action Type: ENFORCEMENT
Date: 08/05/2010
Action: Staff Letter

LUST:
Global Id: T0608500380
Status: Open - Case Begin Date
Status Date: 11/02/1987

Global Id: T0608500380
Status: Open - Site Assessment
Status Date: 11/02/1987

Global Id: T0608500380
Status: Open - Site Assessment
Status Date: 06/02/1999

Global Id: T0608500380
Status: Open - Remediation
Status Date: 12/31/2002

Global Id: T0608500380
Status: Completed - Case Closed
Status Date: 10/28/2005

Global Id: T0608500380
Status: Open - Verification Monitoring
Status Date: 10/28/2005

Global Id: T0608500380
Status: Completed - Case Closed
Status Date: 07/15/2011

BIRD AVENUE CHEVRON #18 (Continued) **S110060549**

LUST SANTA CLARA:

Region:	SANTA CLARA
SCVWD ID:	07S1E18K02F
Date Closed:	07/15/2011
EDR Link ID:	07S1E18K02F

CUPA SANTA CLARA:

Region:	SANTA CLARA
PE#:	2202
Program Description:	GENERATES < 100 KG/YR
Latitude:	37.3235612
Longitude:	-121.8999586
Record ID:	PR0398050
Facility ID:	FA0264376

Region:	SANTA CLARA
PE#:	2399
Program Description:	UNDERGROUND STORAGE TANK PROGRAM RECORD
Latitude:	37.3235612
Longitude:	-121.8999586
Record ID:	PR0398051
Facility ID:	FA0264376

Region:	SANTA CLARA
PE#:	BP02
Program Description:	HMBP FACILITY, 4-6 CHEMICALS
Latitude:	37.3235612
Longitude:	-121.8999586
Record ID:	PR0398052
Facility ID:	FA0264376

HIST CORTESE:

Region:	CORTESE
Facility County Code:	43
Reg By:	LTNKA
Reg Id:	43-0323

SAN JOSE HAZMAT:

Region:	SAN JOSE
File Num:	410594
Class:	Gasoline Station

Date of Data:	AS OF 02/07/2014
Region:	SAN JOSE
File Num:	410815
Class:	Auto Repair

S83 WSW 1/8-1/4 0.213 mi. 1122 ft.

PROGRESSIVE COLLISION REPAIR
844 EARLE AVE
SAN JOSE, CA 95126

Site 1 of 4 in cluster S

RCRA-SQG FINDS ECHO EMI HAZNET

1000318946
CAD982500241

Relative: Higher

Actual: 110 ft.

RCRA-SQG:

Date form received by agency:	05/06/1996
Facility name:	PROGRESSIVE COLLISION REPAIR
Facility address:	844 EARLE AVE SAN JOSE, CA 95126
EPA ID:	CAD982500241
Contact:	MARK HOERNER
Contact address:	844 EARLE AVE SAN JOSE, CA 95126
Contact country:	US
Contact telephone:	408-295-8446
Contact email:	Not reported
EPA Region:	09
Classification:	Small Small Quantity Generator
Description:	Handler: generates more than 100 and less than 1000 kg of hazardous waste during any calendar month and accumulates less than 6000 kg of hazardous waste at any time; or generates 100 kg or less of hazardous waste during any calendar month, and accumulates more than 1000 kg of hazardous waste at any time

Owner/Operator Summary:

Owner/operator name:	NOT REQUIRED
Owner/operator address:	NOT REQUIRED NOT REQUIRED, ME 99999
Owner/operator country:	Not reported
Owner/operator telephone:	415-555-1212
Owner/operator email:	Not reported
Owner/operator fax:	Not reported
Owner/operator extension:	Not reported
Legal status:	Private
Owner/Operator Type:	Operator
Owner/Op start date:	Not reported
Owner/Op end date:	Not reported

Owner/operator name:	DAVID HOPKINS
Owner/operator address:	844 EARLE AVE SAN JOSE, CA 95126
Owner/operator country:	Not reported
Owner/operator telephone:	408-295-8446
Owner/operator email:	Not reported
Owner/operator fax:	Not reported
Owner/operator extension:	Not reported
Legal status:	Private
Owner/Operator Type:	Owner
Owner/Op start date:	Not reported
Owner/Op end date:	Not reported

Handler Activities Summary:

U.S. importer of hazardous waste:	No
Mixed waste (haz. and radioactive):	No
Recycler of hazardous waste:	No
Transporter of hazardous waste:	No

PROGRESSIVE COLLISION REPAIR (Continued) **1000318946**

Treater, storer or disposer of HW: No
Underground injection activity: No
On-site burner exemption: No
Furnace exemption: No
Used oil fuel burner: No
Used oil processor: No
User oil refiner: No
Used oil fuel marketer to burner: No
Used oil Specification marketer: No
Used oil transfer facility: No
Used oil transporter: No

Violation Status: No violations found

FINDS:

Registry ID: 110002833505

Environmental Interest/Information System
RCRAInfo is a national information system that supports the Resource Conservation and Recovery Act (RCRA) program through the tracking of events and activities related to facilities that generate, transport, and treat, store, or dispose of hazardous waste. RCRAInfo allows RCRA program staff to track the notification, permit, compliance, and corrective action activities required under RCRA.

Click this hyperlink while viewing on your computer to access additional FINDS: detail in the EDR Site Report.

ECHO:
Envid: 1000318946
Registry ID: 110002833505
DFR URL: http://echo.epa.gov/detailed-facility-report?fid=110002833505

EMI:
Year: 1996
County Code: 43
Air Basin: SF
Facility ID: 10542
Air District Name: BA
SIC Code: 7532
Air District Name: BAY AREA AQMD
Community Health Air Pollution Info System: Not reported
Consolidated Emission Reporting Rule: Not reported
Total Organic Hydrocarbon Gases Tons/Yr: 0
Reactive Organic Gases Tons/Yr: 0
Carbon Monoxide Emissions Tons/Yr: 0
NOX - Oxides of Nitrogen Tons/Yr: 0
SOX - Oxides of Sulphur Tons/Yr: 0
Particulate Matter Tons/Yr: 0
Part. Matter 10 Micrometers and Smllr Tons/Yr: 0

Year: 1997
County Code: 43
Air Basin: SF
Facility ID: 10542

PROGRESSIVE COLLISION REPAIR (Continued) **1000318946**

Air District Name:	BA
SIC Code:	7532
Air District Name:	BAY AREA AQMD
Community Health Air Pollution Info System:	Not reported
Consolidated Emission Reporting Rule:	Not reported
Total Organic Hydrocarbon Gases Tons/Yr:	0
Reactive Organic Gases Tons/Yr:	0
Carbon Monoxide Emissions Tons/Yr:	0
NOX - Oxides of Nitrogen Tons/Yr:	0
SOX - Oxides of Sulphur Tons/Yr:	0
Particulate Matter Tons/Yr:	0
Part. Matter 10 Micrometers and Smllr Tons/Yr:	0

Year:	1998
County Code:	43
Air Basin:	SF
Facility ID:	10542
Air District Name:	BA
SIC Code:	7532
Air District Name:	BAY AREA AQMD
Community Health Air Pollution Info System:	Not reported
Consolidated Emission Reporting Rule:	Not reported
Total Organic Hydrocarbon Gases Tons/Yr:	0
Reactive Organic Gases Tons/Yr:	0
Carbon Monoxide Emissions Tons/Yr:	0
NOX - Oxides of Nitrogen Tons/Yr:	0
SOX - Oxides of Sulphur Tons/Yr:	0
Particulate Matter Tons/Yr:	0
Part. Matter 10 Micrometers and Smllr Tons/Yr:	0

Year:	1999
County Code:	43
Air Basin:	SF
Facility ID:	10542
Air District Name:	BA
SIC Code:	7532
Air District Name:	BAY AREA AQMD
Community Health Air Pollution Info System:	Not reported
Consolidated Emission Reporting Rule:	Not reported
Total Organic Hydrocarbon Gases Tons/Yr:	0
Reactive Organic Gases Tons/Yr:	0
Carbon Monoxide Emissions Tons/Yr:	0
NOX - Oxides of Nitrogen Tons/Yr:	0
SOX - Oxides of Sulphur Tons/Yr:	0
Particulate Matter Tons/Yr:	0
Part. Matter 10 Micrometers and Smllr Tons/Yr:	0

Year:	2000
County Code:	43
Air Basin:	SF
Facility ID:	10542
Air District Name:	BA
SIC Code:	7532
Air District Name:	BAY AREA AQMD
Community Health Air Pollution Info System:	Not reported
Consolidated Emission Reporting Rule:	Not reported
Total Organic Hydrocarbon Gases Tons/Yr:	0

PROGRESSIVE COLLISION REPAIR (Continued) **1000318946**

Reactive Organic Gases Tons/Yr:	0
Carbon Monoxide Emissions Tons/Yr:	0
NOX - Oxides of Nitrogen Tons/Yr:	0
SOX - Oxides of Sulphur Tons/Yr:	0
Particulate Matter Tons/Yr:	0
Part. Matter 10 Micrometers and Smllr Tons/Yr:	0

Year:	2001
County Code:	43
Air Basin:	SF
Facility ID:	10542
Air District Name:	BA
SIC Code:	7532
Air District Name:	BAY AREA AQMD
Community Health Air Pollution Info System:	Not reported
Consolidated Emission Reporting Rule:	Not reported
Total Organic Hydrocarbon Gases Tons/Yr:	0
Reactive Organic Gases Tons/Yr:	0
Carbon Monoxide Emissions Tons/Yr:	0
NOX - Oxides of Nitrogen Tons/Yr:	0
SOX - Oxides of Sulphur Tons/Yr:	0
Particulate Matter Tons/Yr:	0
Part. Matter 10 Micrometers and Smllr Tons/Yr:	0

HAZNET:

envid:	1000318946
Year:	2001
GEPAID:	CAD982500241
Contact:	DAVID HOPKINS-PRES
Telephone:	4082958446
Mailing Name:	Not reported
Mailing Address:	844 EARLE AVE
Mailing City,St,Zip:	SAN JOSE, CA 951263404
Gen County:	Not reported
TSD EPA ID:	CAD009452657
TSD County:	Not reported
Waste Category:	Unspecified solvent mixture
Disposal Method:	Recycler
Tons:	0.41
Cat Decode:	Not reported
Method Decode:	Not reported
Facility County:	Santa Clara

envid:	1000318946
Year:	2001
GEPAID:	CAD982500241
Contact:	DAVID HOPKINS-PRES
Telephone:	4082958446
Mailing Name:	Not reported
Mailing Address:	844 EARLE AVE
Mailing City,St,Zip:	SAN JOSE, CA 951263404
Gen County:	Not reported
TSD EPA ID:	CAD008252405
TSD County:	Not reported
Waste Category:	Unspecified solvent mixture
Disposal Method:	Recycler
Tons:	0.1

PROGRESSIVE COLLISION REPAIR (Continued) **1000318946**

Cat Decode:	Not reported
Method Decode:	Not reported
Facility County:	Santa Clara

envid:	1000318946
Year:	2001
GEPAID:	CAD982500241
Contact:	DAVID HOPKINS-PRES
Telephone:	4082958446
Mailing Name:	Not reported
Mailing Address:	844 EARLE AVE
Mailing City,St,Zip:	SAN JOSE, CA 951263404
Gen County:	Not reported
TSD EPA ID:	CAD009452657
TSD County:	Not reported
Waste Category:	Unspecified solvent mixture
Disposal Method:	Not reported
Tons:	0
Cat Decode:	Not reported
Method Decode:	Not reported
Facility County:	Santa Clara

envid:	1000318946
Year:	2000
GEPAID:	CAD982500241
Contact:	DAVID HOPKINS-PRES
Telephone:	4082958446
Mailing Name:	Not reported
Mailing Address:	844 EARLE AVE
Mailing City,St,Zip:	SAN JOSE, CA 951263404
Gen County:	Not reported
TSD EPA ID:	CAD009452657
TSD County:	Not reported
Waste Category:	Not reported
Disposal Method:	Recycler
Tons:	0
Cat Decode:	Not reported
Method Decode:	Not reported
Facility County:	Santa Clara

envid:	1000318946
Year:	2000
GEPAID:	CAD982500241
Contact:	DAVID HOPKINS-PRES
Telephone:	4082958446
Mailing Name:	Not reported
Mailing Address:	844 EARLE AVE
Mailing City,St,Zip:	SAN JOSE, CA 951263404
Gen County:	Not reported
TSD EPA ID:	CAD008252405
TSD County:	Not reported
Waste Category:	Unspecified solvent mixture
Disposal Method:	Recycler
Tons:	0.13
Cat Decode:	Not reported
Method Decode:	Not reported
Facility County:	Santa Clara

PROGRESSIVE COLLISION REPAIR (Continued) **1000318946**

Click this hyperlink while viewing on your computer to access
16 additional CA_HAZNET: record(s) in the EDR Site Report.

84
NNW
1/8-1/4
0.219 mi.
1158 ft.

DURHAM MEAT CO
160 SUNOL ST
SAN JOSE, CA 95126

HIST UST **U001602900**
N/A

Relative:
Lower

Actual:
103 ft.

HIST UST:

File Number:	0002D2C3
URL:	http://geotracker.waterboards.ca.gov/ustpdfs/pdf/0002D2C3.pdf
Region:	STATE
Facility ID:	00000028647
Facility Type:	Other
Other Type:	MEAT PRODUCTION
Contact Name:	Not reported
Telephone:	4082986404
Owner Name:	DURHAM MEAT CO
Owner Address:	160 SUNOL ST
Owner City,St,Zip:	SAN JOSE, CA 95126
Total Tanks:	0004
Tank Num:	001
Container Num:	4
Year Installed:	Not reported
Tank Capacity:	00001500
Tank Used for:	WASTE
Type of Fuel:	Not reported
Container Construction Thickness:	Not reported
Leak Detection:	None
Tank Num:	002
Container Num:	3
Year Installed:	Not reported
Tank Capacity:	00002000
Tank Used for:	PRODUCT
Type of Fuel:	DIESEL
Container Construction Thickness:	Not reported
Leak Detection:	Stock Inventor
Tank Num:	003
Container Num:	2
Year Installed:	Not reported
Tank Capacity:	00005000
Tank Used for:	PRODUCT
Type of Fuel:	UNLEADED
Container Construction Thickness:	Not reported
Leak Detection:	Stock Inventor
Tank Num:	004
Container Num:	1
Year Installed:	Not reported
Tank Capacity:	00020000
Tank Used for:	PRODUCT
Type of Fuel:	DIESEL
Container Construction Thickness:	Not reported
Leak Detection:	Stock Inventor

DURHAM MEAT CO (Continued) **U001602900**

Click here for Geo Tracker PDF:

R85 **OUT OF BUSINESS** **SAN JOSE HAZMAT** **S115780439**
ENE **564 W SAN CARLOS ST SUITE 1** **N/A**
1/8-1/4 **SAN JOSE, CA 95126**
0.220 mi.
1163 ft. **Site 4 of 8 in cluster R**

Relative:
Lower

Actual:
98 ft.

SAN JOSE HAZMAT:

Date of Data:	AS OF 02/07/2014
Region:	SAN JOSE
File Num:	400550
Class:	Auto Wrecking/Misc Simple Facility

T86 **FLOOR SERVICE SUPPLY CO.** **LUST** **S102415249**
SW **861 AUZERAIS AVE** **HIST LUST** **N/A**
1/8-1/4 **SAN JOSE, CA 95126** **SWEEPS UST**
0.223 mi. **HIST CORTESE**
1175 ft. **Site 1 of 3 in cluster T** **SAN JOSE HAZMAT**

Relative:
Higher

Actual:
111 ft.

LUST:

Lead Agency:	SANTA CLARA COUNTY LOP
Case Type:	LUST Cleanup Site
Geo Track:	http://geotracker.waterboards.ca.gov/profile_report.asp?global_id=T0608500628
Global Id:	T0608500628
Latitude:	37.3213396779591
Longitude:	-121.906480193138
Status:	Completed - Case Closed
Status Date:	09/06/2016
Case Worker:	GOR
RB Case Number:	43-0592
Local Agency:	SANTA CLARA COUNTY LOP
File Location:	All Files are on GeoTracker or in the Local Agency Database
Local Case Number:	07S1E18L07f
Potential Media Affect:	Other Groundwater (uses other than drinking water), Soil
Potential Contaminants of Concern:	Benzene, Toluene, Xylene, Gasoline
Site History:	The Properties are located in a commercial area of San Jose, California and currently house various commercial properties. The Site is situated at an elevation of approximately 110 feet above mean sea level (msl). During past groundwater monitoring events, the depth to groundwater ranged from approximately 28 to 38 feet below ground surface (bgs). LFR reviewed historic information provided to us by Green Republic, information available on the State Water Resources Control Board (SWRCB) GeoTracker database, and information contained in files at the SCCDEH to identify the presence of data gaps at the Properties which require additional investigation. Based on available historical information and data gaps documented in our May 29, 2009 Work Plan, we then assessed the current soil vapor, soil, and groundwater conditions at the Properties. Files were reviewed for 861 Auzerais Avenue at the San Jose Building Department (SJBD), San Jose Fire Department (SJFD), and SCCDEH by Cornerstone arthGroup (Cornerstone) as part of their October 2008 Phase I Environmental Site Assessment (ESA) Report (Cornerstone, 2008). According to the SJBD, the 861 Auzerais Avenue property was occupied by the Floor Service Company since at least 1948, at which time a permit to build a warehouse was issued. In 1961, another permit to build an

FLOOR SERVICE SUPPLY CO. (Continued) **S102415249**

additional warehouse was issued. In 1979, an application to abandon a 550-gallon underground storage tank (UST) on the 861 Auzerais Avenue property was issued (Figure 1). Reportedly, the 550- gallon UST was abandoned in-place by filling it with slurry. Permits for remodeling the warehouses and office building were also issued. According to the 1984 Hazardous Materials Business Plan (HMBP), a diesel UST and an additional gasoline UST, each with an approximate 1,000-gallon capacity, were also documented to be on the 861 Auzerais Avenue property. However, based on information found on a map provided by Cornerstone, the diesel UST is actually located on the 381 Sunol Street property (Figure 1). The 1984 HMBP also indicated the use of various chemicals at the 861 Auzerais Avenue property including adhesives, finishers, thinners, sealants, and alcohols stored in retail containers. In 1994, the 861 Auzerais Avenue property use reportedly changed from manufacturing to a wholesale distributor of wood floor products. During a routine HMBP inspection, several violations were noted regarding improper storage of items. The hazardous waste noted as being used at the property included damaged products not returned to the supplier. On December 26, 1996, an environmental cleanup case (case number 07S1E18L07f) was opened by the SCCDEH based on the results of the soil boring investigation for 861 Auzerais Avenue. A review of the SWRCB GeoTracker database indicates that case number 07S1E18L07f under SCCDEH (and Regional Water Quality Control Board or RWQCB) jurisdiction remains open and in the Site assessment phase with respect to gasoline as the potential contaminant of concern. Floor Service Supply Company is listed as the responsible party (RP). The GeoTracker database also lists a second, closed case (case number 07S1E18L01f) at the Site, with Floor Service Supply Company again listed as the RP, and with gasoline as the potential contaminant of concern. The overseeing regulatory agency for the close case was listed as the Santa Clara Valley Water District (SCVWD).

LUST:

Global Id:	T0608500628
Contact Type:	Local Agency Caseworker
Contact Name:	Gerald O'Regan
Organization Name:	SANTA CLARA COUNTY LOP
Address:	1555 BERGER DRIVE STE 300
City:	SAN JOSE
Email:	gerald.o'regan@deh.sccgov.org
Phone Number:	Not reported

Global Id:	T0608500628
Contact Type:	Regional Board Caseworker
Contact Name:	Regional Water Board
Organization Name:	SAN FRANCISCO BAY RWQCB (REGION 2)
Address:	1515 CLAY ST SUITE 1400
City:	OAKLAND
Email:	Not reported
Phone Number:	Not reported

LUST:

Global Id:	T0608500628
Action Type:	ENFORCEMENT
Date:	12/04/2015
Action:	Staff Letter

FLOOR SERVICE SUPPLY CO. (Continued) **S102415249**

Global Id: T0608500628
Action Type: ENFORCEMENT
Date: 09/06/2016
Action: Closure/No Further Action Letter

Global Id: T0608500628
Action Type: Other
Date: 04/02/1997
Action: Leak Reported

Global Id: T0608500628
Action Type: RESPONSE
Date: 05/29/2015
Action: Request for Closure - Regulator Responded

Global Id: T0608500628
Action Type: ENFORCEMENT
Date: 06/14/2012
Action: Staff Letter

Global Id: T0608500628
Action Type: ENFORCEMENT
Date: 07/30/2009
Action: Staff Letter

Global Id: T0608500628
Action Type: RESPONSE
Date: 07/31/2009
Action: Monitoring Report - Semi-Annually

Global Id: T0608500628
Action Type: ENFORCEMENT
Date: 07/21/2015
Action: Staff Letter

Global Id: T0608500628
Action Type: ENFORCEMENT
Date: 12/05/2014
Action: Other Report

Global Id: T0608500628
Action Type: RESPONSE
Date: 01/16/2015
Action: Soil and Water Investigation Workplan - Regulator Responded

Global Id: T0608500628
Action Type: RESPONSE
Date: 12/07/2001
Action: Other Workplan

Global Id: T0608500628
Action Type: RESPONSE
Date: 10/04/2013
Action: Soil and Water Investigation Workplan

Global Id: T0608500628
Action Type: RESPONSE

FLOOR SERVICE SUPPLY CO. (Continued) **S102415249**

Date: 08/01/2004
Action: Monitoring Report - Quarterly

Global Id: T0608500628
Action Type: RESPONSE
Date: 10/30/2004
Action: Monitoring Report - Quarterly

Global Id: T0608500628
Action Type: RESPONSE
Date: 10/30/2005
Action: Monitoring Report - Quarterly

Global Id: T0608500628
Action Type: RESPONSE
Date: 01/30/2006
Action: Monitoring Report - Quarterly

Global Id: T0608500628
Action Type: RESPONSE
Date: 04/30/2006
Action: Monitoring Report - Quarterly

Global Id: T0608500628
Action Type: RESPONSE
Date: 07/31/2006
Action: Monitoring Report - Quarterly

Global Id: T0608500628
Action Type: RESPONSE
Date: 10/31/2006
Action: Monitoring Report - Quarterly

Global Id: T0608500628
Action Type: RESPONSE
Date: 01/31/2007
Action: Monitoring Report - Quarterly

Global Id: T0608500628
Action Type: ENFORCEMENT
Date: 10/26/2015
Action: Other Report

Global Id: T0608500628
Action Type: RESPONSE
Date: 04/21/1997
Action: Unauthorized Release Form

Global Id: T0608500628
Action Type: RESPONSE
Date: 01/04/2002
Action: Monitoring Report - Quarterly

Global Id: T0608500628
Action Type: ENFORCEMENT
Date: 12/03/1997
Action: Staff Letter - #25261

FLOOR SERVICE SUPPLY CO. (Continued) **S102415249**

Global Id: T0608500628
Action Type: ENFORCEMENT
Date: 03/17/1999
Action: Staff Letter - #25268

Global Id: T0608500628
Action Type: ENFORCEMENT
Date: 07/30/2001
Action: Warning Letter - #25270

Global Id: T0608500628
Action Type: ENFORCEMENT
Date: 12/20/2001
Action: Staff Letter - #25273

Global Id: T0608500628
Action Type: ENFORCEMENT
Date: 09/04/2002
Action: Warning Letter - #38594

Global Id: T0608500628
Action Type: ENFORCEMENT
Date: 06/29/2004
Action: Staff Letter - #44296

Global Id: T0608500628
Action Type: RESPONSE
Date: 05/01/1999
Action: Soil and Water Investigation Workplan

Global Id: T0608500628
Action Type: RESPONSE
Date: 02/22/2002
Action: Soil and Water Investigation Report

Global Id: T0608500628
Action Type: ENFORCEMENT
Date: 06/03/2005
Action: Other Report

Global Id: T0608500628
Action Type: RESPONSE
Date: 01/31/2013
Action: Monitoring Report - Semi-Annually

Global Id: T0608500628
Action Type: RESPONSE
Date: 07/31/2012
Action: Monitoring Report - Semi-Annually

Global Id: T0608500628
Action Type: Other
Date: 12/20/1996
Action: Leak Discovery

Global Id: T0608500628
Action Type: ENFORCEMENT

FLOOR SERVICE SUPPLY CO. (Continued) **S102415249**

Date: 12/05/2014
Action: Staff Letter

Global Id: T0608500628
Action Type: RESPONSE
Date: 01/31/2010
Action: Monitoring Report - Semi-Annually

Global Id: T0608500628
Action Type: RESPONSE
Date: 01/01/1997
Action: Correspondence

Global Id: T0608500628
Action Type: RESPONSE
Date: 12/12/2015
Action: Correspondence

Global Id: T0608500628
Action Type: ENFORCEMENT
Date: 06/10/2014
Action: Notice of Responsibility

Global Id: T0608500628
Action Type: RESPONSE
Date: 06/11/2014
Action: Correspondence

Global Id: T0608500628
Action Type: ENFORCEMENT
Date: 02/08/2006
Action: * No Action - #608020

Global Id: T0608500628
Action Type: RESPONSE
Date: 06/15/2002
Action: Soil and Water Investigation Workplan

Global Id: T0608500628
Action Type: RESPONSE
Date: 06/03/2005
Action: Other Report / Document

Global Id: T0608500628
Action Type: ENFORCEMENT
Date: 10/30/2015
Action: Clean Up Fund - Case Closure Review Summary Report (RSR)

Global Id: T0608500628
Action Type: ENFORCEMENT
Date: 02/05/2016
Action: Staff Letter

Global Id: T0608500628
Action Type: RESPONSE
Date: 09/17/2015
Action: Email Correspondence

FLOOR SERVICE SUPPLY CO. (Continued) **S102415249**

Global Id: T0608500628
Action Type: ENFORCEMENT
Date: 10/03/2012
Action: Staff Letter

Global Id: T0608500628
Action Type: ENFORCEMENT
Date: 07/11/2013
Action: Staff Letter

Global Id: T0608500628
Action Type: RESPONSE
Date: 10/13/2015
Action: Email Correspondence

Global Id: T0608500628
Action Type: RESPONSE
Date: 02/04/2016
Action: Fact Sheets - Public Participation

Global Id: T0608500628
Action Type: RESPONSE
Date: 09/16/2015
Action: Email Correspondence

Global Id: T0608500628
Action Type: RESPONSE
Date: 08/17/1998
Action: Soil and Water Investigation Report

Global Id: T0608500628
Action Type: RESPONSE
Date: 08/17/1998
Action: Soil and Water Investigation Report

Global Id: T0608500628
Action Type: ENFORCEMENT
Date: 11/09/2015
Action: Staff Letter

Global Id: T0608500628
Action Type: RESPONSE
Date: 09/17/2015
Action: Email Correspondence

Global Id: T0608500628
Action Type: RESPONSE
Date: 10/31/2012
Action: Remedial Progress Report

Global Id: T0608500628
Action Type: RESPONSE
Date: 10/21/2014
Action: Site Investigation Workplan - Regulator Responded

Global Id: T0608500628
Action Type: RESPONSE

FLOOR SERVICE SUPPLY CO. (Continued) **S102415249**

Date: 08/01/2004
Action: Soil and Water Investigation Workplan

Global Id: T0608500628
Action Type: RESPONSE
Date: 01/30/2005
Action: Monitoring Report - Quarterly

Global Id: T0608500628
Action Type: RESPONSE
Date: 04/30/2005
Action: Monitoring Report - Quarterly

Global Id: T0608500628
Action Type: RESPONSE
Date: 07/30/2005
Action: Monitoring Report - Quarterly

Global Id: T0608500628
Action Type: RESPONSE
Date: 04/30/2007
Action: Monitoring Report - Quarterly

Global Id: T0608500628
Action Type: ENFORCEMENT
Date: 02/27/2015
Action: Staff Letter

Global Id: T0608500628
Action Type: RESPONSE
Date: 01/31/2007
Action: Soil and Water Investigation Report

Global Id: T0608500628
Action Type: ENFORCEMENT
Date: 08/12/1998
Action: Staff Letter - #25266

Global Id: T0608500628
Action Type: ENFORCEMENT
Date: 07/30/2001
Action: Staff Letter - #25271

Global Id: T0608500628
Action Type: ENFORCEMENT
Date: 04/26/2002
Action: Staff Letter - #38592

Global Id: T0608500628
Action Type: RESPONSE
Date: 11/04/2015
Action: Email Correspondence

Global Id: T0608500628
Action Type: RESPONSE
Date: 10/13/2015
Action: Email Correspondence

FLOOR SERVICE SUPPLY CO. (Continued) **S102415249**

Global Id: T0608500628
Action Type: RESPONSE
Date: 12/12/2015
Action: Correspondence

Global Id: T0608500628
Action Type: RESPONSE
Date: 05/29/2015
Action: Operation and Maintenance Plan/Monitoring Report

Global Id: T0608500628
Action Type: RESPONSE
Date: 06/30/2015
Action: Soil and Water Investigation Report - Regulator Responded

Global Id: T0608500628
Action Type: RESPONSE
Date: 05/06/2016
Action: Well Destruction Report - Regulator Responded

Global Id: T0608500628
Action Type: RESPONSE
Date: 08/31/2015
Action: Site Assessment Report - Regulator Responded

Global Id: T0608500628
Action Type: RESPONSE
Date: 06/21/2010
Action: Interim Remedial Action Report

Global Id: T0608500628
Action Type: RESPONSE
Date: 12/30/1996
Action: Other Report / Document

Global Id: T0608500628
Action Type: RESPONSE
Date: 08/01/1998
Action: Soil and Water Investigation Report

Global Id: T0608500628
Action Type: RESPONSE
Date: 11/29/2012
Action: Well Installation Report

Global Id: T0608500628
Action Type: RESPONSE
Date: 09/04/1997
Action: Other Report / Document

Global Id: T0608500628
Action Type: RESPONSE
Date: 06/03/2005
Action: Other Report / Document

LUST:
Global Id: T0608500628

FLOOR SERVICE SUPPLY CO. (Continued) **S102415249**

Status: Open - Case Begin Date
Status Date: 12/26/1996

Global Id: T0608500628
Status: Open - Site Assessment
Status Date: 12/26/1996

Global Id: T0608500628
Status: Open - Eligible for Closure
Status Date: 12/08/2015

Global Id: T0608500628
Status: Completed - Case Closed
Status Date: 09/06/2016

Lead Agency: SANTA CLARA COUNTY LOP
Case Type: LUST Cleanup Site
Geo Track: http://geotracker.waterboards.ca.gov/profile_report.asp?global_id=T0608502306
Global Id: T0608502306
Latitude: 37.3217449507844
Longitude: -121.906431913376
Status: Completed - Case Closed
Status Date: 11/10/1989
Case Worker: UST
RB Case Number: Not reported
Local Agency: SANTA CLARA COUNTY LOP
File Location: All Files are on GeoTracker or in the Local Agency Database
Local Case Number: Not reported
Potential Media Affect: Soil
Potential Contaminants of Concern: Gasoline
Site History: Not reported

LUST:
Global Id: T0608502306
Contact Type: Regional Board Caseworker
Contact Name: Regional Water Board
Organization Name: SAN FRANCISCO BAY RWQCB (REGION 2)
Address: 1515 CLAY ST SUITE 1400
City: OAKLAND
Email: Not reported
Phone Number: Not reported

Global Id: T0608502306
Contact Type: Local Agency Caseworker
Contact Name: UST CASE WORKER
Organization Name: SANTA CLARA COUNTY LOP
Address: 1555 Berger Drive, Suite 300
City: SAN JOSE
Email: Not reported
Phone Number: 4089183400

LUST:
Global Id: T0608502306
Action Type: Other
Date: 02/11/1987
Action: Leak Reported

FLOOR SERVICE SUPPLY CO. (Continued) **S102415249**

Global Id: T0608502306
Action Type: RESPONSE
Date: 11/10/1989
Action: Other Report / Document

Global Id: T0608502306
Action Type: ENFORCEMENT
Date: 11/10/1989
Action: Closure/No Further Action Letter

Global Id: T0608502306
Action Type: ENFORCEMENT
Date: 04/25/1989
Action: Notice of Responsibility - #39863

LUST:
Global Id: T0608502306
Status: Open - Case Begin Date
Status Date: 02/11/1987

Global Id: T0608502306
Status: Open - Site Assessment
Status Date: 04/10/1989

Global Id: T0608502306
Status: Completed - Case Closed
Status Date: 11/10/1989

LUST REG 2:
Region: 2
Facility Id: Not reported
Facility Status: Case Closed
Case Number: 07S1E18L01f
How Discovered: Not reported
Leak Cause: Not reported
Leak Source: Not reported
Date Leak Confirmed: Not reported
Oversight Program: LUST
Prelim. Site Assesment Wokplan Submitted: Not reported
Preliminary Site Assesment Began: 4/10/1989
Pollution Characterization Began: Not reported
Pollution Remediation Plan Submitted: Not reported
Date Remediation Action Underway: Not reported
Date Post Remedial Action Monitoring Began: Not reported

Region: 2
Facility Id: Not reported
Facility Status: Preliminary site assessment underway
Case Number: 07S1E18L07f
How Discovered: Not reported
Leak Cause: Not reported
Leak Source: Not reported
Date Leak Confirmed: Not reported
Oversight Program: LUST
Prelim. Site Assesment Wokplan Submitted: Not reported

FLOOR SERVICE SUPPLY CO. (Continued) **S102415249**

Preliminary Site Assesment Began: 12/26/1996
Pollution Characterization Began: Not reported
Pollution Remediation Plan Submitted: Not reported
Date Remediation Action Underway: Not reported
Date Post Remedial Action Monitoring Began: Not reported

LUST SANTA CLARA:
Region: SANTA CLARA
SCVWD ID: 07S1E18L07F
Date Closed: Not reported
EDR Link ID: 07S1E18L07F

Region: SANTA CLARA
SCVWD ID: 07S1E18L01F
Date Closed: 11/10/1989
EDR Link ID: 07S1E18L01F

HIST LUST SANTA CLARA:
Region: SANTA CLARA
Region Code: 2
SCVWD ID: 07S1E18L01
Oversite Agency: SCVWD
Date Listed: 1988-01-01 00:00:00
Closed Date: 1989-11-10 00:00:00

Region: SANTA CLARA
Region Code: 2
SCVWD ID: 07S1E18L07
Oversite Agency: SCCDEH
Date Listed: 1997-12-30 00:00:00
Closed Date: Not reported

SWEEPS UST:
Status: Not reported
Comp Number: 401310
Number: Not reported
Board Of Equalization: Not reported
Referral Date: Not reported
Action Date: Not reported
Created Date: Not reported
Owner Tank Id: Not reported
SWRCB Tank Id: 43-060-401310-000001
Tank Status: Not reported
Capacity: 1000
Active Date: Not reported
Tank Use: M.V. FUEL
STG: PRODUCT
Content: DIESEL
Number Of Tanks: 2

Status: Not reported
Comp Number: 401310
Number: Not reported
Board Of Equalization: Not reported
Referral Date: Not reported
Action Date: Not reported

FLOOR SERVICE SUPPLY CO. (Continued) **S102415249**

Created Date:	Not reported
Owner Tank Id:	Not reported
SWRCB Tank Id:	43-060-401310-000002
Tank Status:	Not reported
Capacity:	1500
Active Date:	Not reported
Tank Use:	M.V. FUEL
STG:	PRODUCT
Content:	REG UNLEADED
Number Of Tanks:	Not reported

HIST CORTESE:

Region:	CORTESE
Facility County Code:	43
Reg By:	LTNKA
Reg Id:	43-0592

SAN JOSE HAZMAT:

Date of Data:	AS OF 02/07/2014
Region:	SAN JOSE
File Num:	401310
Class:	Auto Wrecking/Misc Simple Facility

T87 **OHLONE - BLOCK C** **SLIC** **S118672153**
SW **861 AUZERIAS AVENUE** **N/A**
1/8-1/4 **SAN JOSE, CA 95126**
0.223 mi.
1175 ft. **Site 2 of 3 in cluster T**

Relative:
Higher

Actual:
111 ft.

SLIC:

Region:	STATE
Facility Status:	**Open - Active**
Status Date:	05/16/2016
Global Id:	T10000008922
Lead Agency:	SANTA CLARA COUNTY LOP
Lead Agency Case Number:	2016-19s
Latitude:	37.32138
Longitude:	-121.90666
Case Type:	Cleanup Program Site
Case Worker:	GOR
Local Agency:	SANTA CLARA COUNTY LOP
RB Case Number:	Not reported
File Location:	Not reported
Potential Media Affected:	Not reported
Potential Contaminants of Concern:	Not reported
Site History:	Not reported

Click here to access the California GeoTracker records for this facility:

R88 **KS CALIFORNIA AUTO BODY SHOP** **CUPA Listings** **S103663616**
ENE **575 W SAN CARLOS** **EMI** **N/A**
1/8-1/4 **SAN JOSE, CA 95126** **SAN JOSE HAZMAT**
0.223 mi.
1175 ft. **Site 5 of 8 in cluster R**

Relative:
Lower

Actual:
96 ft.

CUPA SANTA CLARA:

Region:	SANTA CLARA
PE#:	2205
Program Description:	GENERATES 100 KG YR TO <5 TONS/YR
Latitude:	37.325079
Longitude:	-121.899951
Record ID:	PR0367689
Facility ID:	FA0252576

Region:	SANTA CLARA
PE#:	BP01
Program Description:	HMBP FACILITY, 1-3 CHEMICALS
Latitude:	37.325079
Longitude:	-121.899951
Record ID:	PR0396778
Facility ID:	FA0252576

EMI:

Year:	1998
County Code:	43
Air Basin:	SF
Facility ID:	11380
Air District Name:	BA
SIC Code:	7532
Air District Name:	BAY AREA AQMD
Community Health Air Pollution Info System:	Not reported
Consolidated Emission Reporting Rule:	Not reported
Total Organic Hydrocarbon Gases Tons/Yr:	0
Reactive Organic Gases Tons/Yr:	0
Carbon Monoxide Emissions Tons/Yr:	0
NOX - Oxides of Nitrogen Tons/Yr:	0
SOX - Oxides of Sulphur Tons/Yr:	0
Particulate Matter Tons/Yr:	0
Part. Matter 10 Micrometers and Smllr Tons/Yr:	0

Year:	2001
County Code:	43
Air Basin:	SF
Facility ID:	11380
Air District Name:	BA
SIC Code:	7532
Air District Name:	BAY AREA AQMD
Community Health Air Pollution Info System:	Not reported
Consolidated Emission Reporting Rule:	Not reported
Total Organic Hydrocarbon Gases Tons/Yr:	2
Reactive Organic Gases Tons/Yr:	2
Carbon Monoxide Emissions Tons/Yr:	0
NOX - Oxides of Nitrogen Tons/Yr:	0
SOX - Oxides of Sulphur Tons/Yr:	0
Particulate Matter Tons/Yr:	0
Part. Matter 10 Micrometers and Smllr Tons/Yr:	0

Year:	2002

KS CALIFORNIA AUTO BODY SHOP (Continued) **S103663616**

County Code:	43
Air Basin:	SF
Facility ID:	11380
Air District Name:	BA
SIC Code:	7532
Air District Name:	BAY AREA AQMD
Community Health Air Pollution Info System:	Not reported
Consolidated Emission Reporting Rule:	Not reported
Total Organic Hydrocarbon Gases Tons/Yr:	2
Reactive Organic Gases Tons/Yr:	2
Carbon Monoxide Emissions Tons/Yr:	0
NOX - Oxides of Nitrogen Tons/Yr:	0
SOX - Oxides of Sulphur Tons/Yr:	0
Particulate Matter Tons/Yr:	0
Part. Matter 10 Micrometers and Smllr Tons/Yr:	0

Year:	2003
County Code:	43
Air Basin:	SF
Facility ID:	11380
Air District Name:	BA
SIC Code:	7532
Air District Name:	BAY AREA AQMD
Community Health Air Pollution Info System:	Not reported
Consolidated Emission Reporting Rule:	Not reported
Total Organic Hydrocarbon Gases Tons/Yr:	2
Reactive Organic Gases Tons/Yr:	2
Carbon Monoxide Emissions Tons/Yr:	0
NOX - Oxides of Nitrogen Tons/Yr:	0
SOX - Oxides of Sulphur Tons/Yr:	0
Particulate Matter Tons/Yr:	0
Part. Matter 10 Micrometers and Smllr Tons/Yr:	0

Year:	2004
County Code:	43
Air Basin:	SF
Facility ID:	11380
Air District Name:	BA
SIC Code:	7532
Air District Name:	BAY AREA AQMD
Community Health Air Pollution Info System:	Not reported
Consolidated Emission Reporting Rule:	Not reported
Total Organic Hydrocarbon Gases Tons/Yr:	2.147
Reactive Organic Gases Tons/Yr:	1.6876124
Carbon Monoxide Emissions Tons/Yr:	0
NOX - Oxides of Nitrogen Tons/Yr:	0
SOX - Oxides of Sulphur Tons/Yr:	0
Particulate Matter Tons/Yr:	0
Part. Matter 10 Micrometers and Smllr Tons/Yr:	0

Year:	2005
County Code:	43
Air Basin:	SF
Facility ID:	11380
Air District Name:	BA
SIC Code:	7532
Air District Name:	BAY AREA AQMD

KS CALIFORNIA AUTO BODY SHOP (Continued) **S103663616**

Community Health Air Pollution Info System:	Not reported
Consolidated Emission Reporting Rule:	Not reported
Total Organic Hydrocarbon Gases Tons/Yr:	2.147
Reactive Organic Gases Tons/Yr:	1.6876124
Carbon Monoxide Emissions Tons/Yr:	0
NOX - Oxides of Nitrogen Tons/Yr:	0
SOX - Oxides of Sulphur Tons/Yr:	0
Particulate Matter Tons/Yr:	0
Part. Matter 10 Micrometers and Smllr Tons/Yr:	0

Year:	2006
County Code:	43
Air Basin:	SF
Facility ID:	11380
Air District Name:	BA
SIC Code:	7532
Air District Name:	BAY AREA AQMD
Community Health Air Pollution Info System:	Not reported
Consolidated Emission Reporting Rule:	Not reported
Total Organic Hydrocarbon Gases Tons/Yr:	1.054
Reactive Organic Gases Tons/Yr:	.8300488
Carbon Monoxide Emissions Tons/Yr:	0
NOX - Oxides of Nitrogen Tons/Yr:	0
SOX - Oxides of Sulphur Tons/Yr:	0
Particulate Matter Tons/Yr:	0
Part. Matter 10 Micrometers and Smllr Tons/Yr:	0

Year:	2007
County Code:	43
Air Basin:	SF
Facility ID:	11380
Air District Name:	BA
SIC Code:	7532
Air District Name:	BAY AREA AQMD
Community Health Air Pollution Info System:	Not reported
Consolidated Emission Reporting Rule:	Not reported
Total Organic Hydrocarbon Gases Tons/Yr:	1.006
Reactive Organic Gases Tons/Yr:	.7918722
Carbon Monoxide Emissions Tons/Yr:	0
NOX - Oxides of Nitrogen Tons/Yr:	0
SOX - Oxides of Sulphur Tons/Yr:	0
Particulate Matter Tons/Yr:	0
Part. Matter 10 Micrometers and Smllr Tons/Yr:	0

Year:	2008
County Code:	43
Air Basin:	SF
Facility ID:	11380
Air District Name:	BA
SIC Code:	7532
Air District Name:	BAY AREA AQMD
Community Health Air Pollution Info System:	Not reported
Consolidated Emission Reporting Rule:	Not reported
Total Organic Hydrocarbon Gases Tons/Yr:	1.006
Reactive Organic Gases Tons/Yr:	.7918722
Carbon Monoxide Emissions Tons/Yr:	0
NOX - Oxides of Nitrogen Tons/Yr:	0

KS CALIFORNIA AUTO BODY SHOP (Continued) **S103663616**

SOX - Oxides of Sulphur Tons/Yr:	0
Particulate Matter Tons/Yr:	0
Part. Matter 10 Micrometers and Smllr Tons/Yr:	0

Year:	2009
County Code:	43
Air Basin:	SF
Facility ID:	11380
Air District Name:	BA
SIC Code:	7532
Air District Name:	BAY AREA AQMD
Community Health Air Pollution Info System:	Not reported
Consolidated Emission Reporting Rule:	Not reported
Total Organic Hydrocarbon Gases Tons/Yr:	1.006
Reactive Organic Gases Tons/Yr:	0.79187220000000003
Carbon Monoxide Emissions Tons/Yr:	0
NOX - Oxides of Nitrogen Tons/Yr:	0
SOX - Oxides of Sulphur Tons/Yr:	0
Particulate Matter Tons/Yr:	0
Part. Matter 10 Micrometers and Smllr Tons/Yr:	0

Year:	2010
County Code:	43
Air Basin:	SF
Facility ID:	11380
Air District Name:	BA
SIC Code:	7532
Air District Name:	BAY AREA AQMD
Community Health Air Pollution Info System:	Not reported
Consolidated Emission Reporting Rule:	Not reported
Total Organic Hydrocarbon Gases Tons/Yr:	1.006
Reactive Organic Gases Tons/Yr:	0.79187220000000003
Carbon Monoxide Emissions Tons/Yr:	0
NOX - Oxides of Nitrogen Tons/Yr:	0
SOX - Oxides of Sulphur Tons/Yr:	0
Particulate Matter Tons/Yr:	0
Part. Matter 10 Micrometers and Smllr Tons/Yr:	0

Year:	2011
County Code:	43
Air Basin:	SF
Facility ID:	11380
Air District Name:	BA
SIC Code:	7532
Air District Name:	BAY AREA AQMD
Community Health Air Pollution Info System:	Not reported
Consolidated Emission Reporting Rule:	Not reported
Total Organic Hydrocarbon Gases Tons/Yr:	1.006
Reactive Organic Gases Tons/Yr:	0.7918722
Carbon Monoxide Emissions Tons/Yr:	0
NOX - Oxides of Nitrogen Tons/Yr:	0
SOX - Oxides of Sulphur Tons/Yr:	0
Particulate Matter Tons/Yr:	0
Part. Matter 10 Micrometers and Smllr Tons/Yr:	0

Year:	2012
County Code:	43

KS CALIFORNIA AUTO BODY SHOP (Continued) **S103663616**

Air Basin:	SF
Facility ID:	11380
Air District Name:	BA
SIC Code:	7532
Air District Name:	BAY AREA AQMD
Community Health Air Pollution Info System:	Not reported
Consolidated Emission Reporting Rule:	Not reported
Total Organic Hydrocarbon Gases Tons/Yr:	1.006
Reactive Organic Gases Tons/Yr:	0.7918722
Carbon Monoxide Emissions Tons/Yr:	0
NOX - Oxides of Nitrogen Tons/Yr:	0
SOX - Oxides of Sulphur Tons/Yr:	0
Particulate Matter Tons/Yr:	0
Part. Matter 10 Micrometers and Smllr Tons/Yr:	0

Year:	2013
County Code:	43
Air Basin:	SF
Facility ID:	11380
Air District Name:	BA
SIC Code:	7532
Air District Name:	BAY AREA AQMD
Community Health Air Pollution Info System:	Not reported
Consolidated Emission Reporting Rule:	Not reported
Total Organic Hydrocarbon Gases Tons/Yr:	1.062
Reactive Organic Gases Tons/Yr:	0.8950284
Carbon Monoxide Emissions Tons/Yr:	0
NOX - Oxides of Nitrogen Tons/Yr:	0
SOX - Oxides of Sulphur Tons/Yr:	0
Particulate Matter Tons/Yr:	0
Part. Matter 10 Micrometers and Smllr Tons/Yr:	0

Year:	2014
County Code:	43
Air Basin:	SF
Facility ID:	11380
Air District Name:	BA
SIC Code:	7532
Air District Name:	BAY AREA AQMD
Community Health Air Pollution Info System:	Not reported
Consolidated Emission Reporting Rule:	Not reported
Total Organic Hydrocarbon Gases Tons/Yr:	1.062790593
Reactive Organic Gases Tons/Yr:	0
Carbon Monoxide Emissions Tons/Yr:	0
NOX - Oxides of Nitrogen Tons/Yr:	0
SOX - Oxides of Sulphur Tons/Yr:	0
Particulate Matter Tons/Yr:	0
Part. Matter 10 Micrometers and Smllr Tons/Yr:	0

Year:	2015
County Code:	43
Air Basin:	SF
Facility ID:	11380
Air District Name:	BA
SIC Code:	7532
Air District Name:	BAY AREA AQMD
Community Health Air Pollution Info System:	Not reported

KS CALIFORNIA AUTO BODY SHOP (Continued) **S103663616**

Consolidated Emission Reporting Rule:	Not reported
Total Organic Hydrocarbon Gases Tons/Yr:	1.06279058
Reactive Organic Gases Tons/Yr:	1.06279048
Carbon Monoxide Emissions Tons/Yr:	0
NOX - Oxides of Nitrogen Tons/Yr:	0
SOX - Oxides of Sulphur Tons/Yr:	0
Particulate Matter Tons/Yr:	0
Part. Matter 10 Micrometers and Smllr Tons/Yr:	0

SAN JOSE HAZMAT:

Region:	SAN JOSE
File Num:	407582
Class:	Auto Body and Paint

U89 **PACIFIC BELL** **RCRA-SQG** **1000251591**
NNE **145 SOUTH MONTGOMERY STREET** **HIST UST** **CAT080024912**
1/8-1/4 **SAN JOSE, CA 95110** **FINDS**
0.227 mi. **ECHO**
1198 ft. **Site 1 of 3 in cluster U** **CUPA Listings**

Relative:
Lower

Actual:
97 ft.

RCRA-SQG:

Date form received by agency:	09/01/1996
Facility name:	PACIFIC BELL
Facility address:	145 SOUTH MONTGOMERY STREET SAN JOSE, CA 95110
EPA ID:	CAT080024912
Mailing address:	2 NORTH SECOND ST ROOM 1125 SAN JOSE, CA 95113
Contact:	Not reported
Contact address:	Not reported Not reported
Contact country:	US
Contact telephone:	Not reported
Contact email:	Not reported
EPA Region:	09
Classification:	Small Small Quantity Generator
Description:	Handler: generates more than 100 and less than 1000 kg of hazardous waste during any calendar month and accumulates less than 6000 kg of hazardous waste at any time; or generates 100 kg or less of hazardous waste during any calendar month, and accumulates more than 1000 kg of hazardous waste at any time

Owner/Operator Summary:

Owner/operator name:	THE PACIFIC TELEPHONE AND TELEGRAPH CO
Owner/operator address:	NOT REQUIRED NOT REQUIRED, ME 99999
Owner/operator country:	Not reported
Owner/operator telephone:	415-555-1212
Owner/operator email:	Not reported
Owner/operator fax:	Not reported
Owner/operator extension:	Not reported
Legal status:	Private
Owner/Operator Type:	Owner
Owner/Op start date:	Not reported
Owner/Op end date:	Not reported

Owner/operator name:	NOT REQUIRED

PACIFIC BELL (Continued) **1000251591**

Owner/operator address:	NOT REQUIRED
	NOT REQUIRED, ME 99999
Owner/operator country:	Not reported
Owner/operator telephone:	415-555-1212
Owner/operator email:	Not reported
Owner/operator fax:	Not reported
Owner/operator extension:	Not reported
Legal status:	Private
Owner/Operator Type:	Operator
Owner/Op start date:	Not reported
Owner/Op end date:	Not reported

Handler Activities Summary:

U.S. importer of hazardous waste:	No
Mixed waste (haz. and radioactive):	No
Recycler of hazardous waste:	No
Transporter of hazardous waste:	No
Treater, storer or disposer of HW:	No
Underground injection activity:	No
On-site burner exemption:	No
Furnace exemption:	No
Used oil fuel burner:	No
Used oil processor:	No
User oil refiner:	No
Used oil fuel marketer to burner:	No
Used oil Specification marketer:	No
Used oil transfer facility:	No
Used oil transporter:	No

Historical Generators:

Date form received by agency:	01/26/1981
Site name:	PACIFIC BELL
Classification:	Large Quantity Generator
Violation Status:	No violations found

HIST UST:

File Number:	Not reported
URL:	Not reported
Region:	STATE
Facility ID:	00000016372
Facility Type:	Other
Other Type:	PHONE CO.
Contact Name:	E. J. KOEHLER
Telephone:	4155426758
Owner Name:	PACIFIC BELL
Owner Address:	370 THIRD STREET
Owner City,St,Zip:	SAN FRANCISCO, CA 94107
Total Tanks:	0001
Tank Num:	001
Container Num:	G-81-6K
Year Installed:	1981
Tank Capacity:	00006000
Tank Used for:	PRODUCT
Type of Fuel:	UNLEADED
Container Construction Thickness:	Not reported

PACIFIC BELL (Continued) **1000251591**

Leak Detection: None

FINDS:

Registry ID: 110001159282

Environmental Interest/Information System
AIR EMISSIONS CLASSIFICATION UNKNOWN

California Hazardous Waste Tracking System - Datamart (HWTS-DATAMART) provides California with information on hazardous waste shipments for generators, transporters, and treatment, storage, and disposal facilities.

RCRAInfo is a national information system that supports the Resource Conservation and Recovery Act (RCRA) program through the tracking of events and activities related to facilities that generate, transport, and treat, store, or dispose of hazardous waste. RCRAInfo allows RCRA program staff to track the notification, permit, compliance, and corrective action activities required under RCRA.

Click this hyperlink while viewing on your computer to access additional FINDS: detail in the EDR Site Report.

ECHO:
Envid: 1000251591
Registry ID: 110001159282
DFR URL: http://echo.epa.gov/detailed-facility-report?fid=110001159282

CUPA SANTA CLARA:
Region: SANTA CLARA
PE#: BP01
Program Description: HMBP FACILITY, 1-3 CHEMICALS
Latitude: 37.327745
Longitude: -121.90097
Record ID: PR0366680
Facility ID: FA0206207

Region: SANTA CLARA
PE#: 2205
Program Description: GENERATES 100 KG YR TO <5 TONS/YR
Latitude: 37.327745
Longitude: -121.90097
Record ID: PR0314351
Facility ID: FA0206207

U90 **PACIFIC BELL N1-693** **HIST UST** **S113179985**
NNE **145 S MONTGOMERY STREET** **HAZNET** **N/A**
1/8-1/4 **SAN JOSE, CA 95110** **SAN JOSE HAZMAT**
0.227 mi.
1198 ft. **Site 2 of 3 in cluster U**

Relative:
Lower

Actual:
97 ft.

HIST UST:

File Number:	000206AB
URL:	http://geotracker.waterboards.ca.gov/ustpdfs/pdf/000206AB.pdf
Region:	Not reported
Facility ID:	Not reported
Facility Type:	Not reported
Other Type:	Not reported
Contact Name:	Not reported
Telephone:	Not reported
Owner Name:	Not reported
Owner Address:	Not reported
Owner City,St,Zip:	Not reported
Total Tanks:	Not reported
Tank Num:	Not reported
Container Num:	Not reported
Year Installed:	Not reported
Tank Capacity:	Not reported
Tank Used for:	Not reported
Type of Fuel:	Not reported
Container Construction Thickness:	Not reported
Leak Detection:	Not reported

Click here for Geo Tracker PDF:

HAZNET:

envid:	S113179985
Year:	2016
GEPAID:	CAT080024912
Contact:	SEAN MCFARLANE
Telephone:	9252776725
Mailing Name:	Not reported
Mailing Address:	1 AT&T WAY ROOM 1A111C
Mailing City,St,Zip:	BEDMINSTER, NJ 079212693
Gen County:	Santa Clara
TSD EPA ID:	CAT080014079
TSD County:	Contra Costa
Waste Category:	Off-specification, aged or surplus inorganics
Disposal Method:	Storage, Bulking, And/Or Transfer Off Site--No Treatment/Reovery (H010-H129) Or (H131-H135)
Tons:	0.0015
Cat Decode:	Off-specification, aged or surplus inorganics
Method Decode:	Storage, Bulking, And/Or Transfer Off Site--No Treatment/Reovery (H010-H129) Or (H131-H135)
Facility County:	Santa Clara
envid:	S113179985
Year:	2016
GEPAID:	CAT080024912
Contact:	SEAN MCFARLANE
Telephone:	9252776725
Mailing Name:	Not reported
Mailing Address:	1 AT&T WAY ROOM 1A111C

PACIFIC BELL N1-693 (Continued) **S113179985**

Mailing City,St,Zip: BEDMINSTER, NJ 079212693
Gen County: Santa Clara
TSD EPA ID: CAD008302903
TSD County: Los Angeles
Waste Category: Off-specification, aged or surplus organics
Disposal Method: Storage, Bulking, And/Or Transfer Off Site--No Treatment/Reovery (H010-H129) Or (H131-H135)
Tons: 0.3165
Cat Decode: Off-specification, aged or surplus organics
Method Decode: Storage, Bulking, And/Or Transfer Off Site--No Treatment/Reovery (H010-H129) Or (H131-H135)
Facility County: Santa Clara

envid: S113179985
Year: 2016
GEPAID: CAT080024912
Contact: SEAN MCFARLANE
Telephone: 9252776725
Mailing Name: Not reported
Mailing Address: 1 AT&T WAY ROOM 1A111C
Mailing City,St,Zip: BEDMINSTER, NJ 079212693
Gen County: Santa Clara
TSD EPA ID: CAT080014079
TSD County: Contra Costa
Waste Category: Off-specification, aged or surplus organics
Disposal Method: Storage, Bulking, And/Or Transfer Off Site--No Treatment/Reovery (H010-H129) Or (H131-H135)
Tons: 0.0045
Cat Decode: Off-specification, aged or surplus organics
Method Decode: Storage, Bulking, And/Or Transfer Off Site--No Treatment/Reovery (H010-H129) Or (H131-H135)
Facility County: Santa Clara

envid: S113179985
Year: 2015
GEPAID: CAT080024912
Contact: SEAN MCFARLANE
Telephone: 9252776725
Mailing Name: Not reported
Mailing Address: P.O. BOX 5095, 4W200I
Mailing City,St,Zip: SAN RAMON, CA 945830000
Gen County: Santa Clara
TSD EPA ID: CAT080012602
TSD County: Solano
Waste Category: Aqueous solution with total organic residues 10 percent or more
Disposal Method: Storage, Bulking, And/Or Transfer Off Site--No Treatment/Reovery (H010-H129) Or (H131-H135)
Tons: 0.10425
Cat Decode: Not reported
Method Decode: Not reported
Facility County: Santa Clara

envid: S113179985
Year: 2015
GEPAID: CAT080024912
Contact: SEAN MCFARLANE
Telephone: 9252776725

PACIFIC BELL N1-693 (Continued) **S113179985**

Mailing Name: Not reported
Mailing Address: P.O. BOX 5095, 4W200I
Mailing City,St,Zip: SAN RAMON, CA 945830000
Gen County: Santa Clara
TSD EPA ID: CAT080014079
TSD County: Contra Costa
Waste Category: Unspecified solvent mixture
Disposal Method: Storage, Bulking, And/Or Transfer Off Site--No Treatment/Reovery (H010-H129) Or (H131-H135)
Tons: 0.005
Cat Decode: Not reported
Method Decode: Not reported
Facility County: Santa Clara

Click this hyperlink while viewing on your computer to access
140 additional CA_HAZNET: record(s) in the EDR Site Report.

SAN JOSE HAZMAT:
Region: SAN JOSE
File Num: 402619
Class: Other Underground Fuel Tanks

U91 **PACIFIC BELL (FUEL UNIT)** **SWEEPS UST** **S106779207**
NNE **145 S MONTGOMERY ST 1** **N/A**
1/8-1/4 **SAN JOSE, CA 95110**
0.227 mi.
1198 ft. **Site 3 of 3 in cluster U**

Relative:
Lower

Actual:
97 ft.

SWEEPS UST:
Status: Active
Comp Number: 402619
Number: 9
Board Of Equalization: Not reported
Referral Date: 09-30-92
Action Date: 09-08-92
Created Date: 02-29-88
Owner Tank Id: Not reported
SWRCB Tank Id: 43-060-402619-000001
Tank Status: A
Capacity: 8000
Active Date: Not reported
Tank Use: M.V. FUEL
STG: P
Content: REG UNLEADED
Number Of Tanks: 1

V92 West 1/8-1/4 0.229 mi. 1207 ft. | **C AND M AUTO**
1098 W SAN CARLOS
SAN JOSE, CA 95126 | **RCRA-SQG** | **1008372099**
CAR000162800

Site 1 of 4 in cluster V

Relative: Higher

Actual: 110 ft.

RCRA-SQG:

Date form received by agency:	05/11/2005
Facility name:	C AND M AUTO
Facility address:	1098 W SAN CARLOS SAN JOSE, CA 95126-3438
EPA ID:	CAR000162800
Contact:	SHERRIS PRALL
Contact address:	1098 W SAN CARLOS SAN JOSE, CA 95126-3438
Contact country:	US
Contact telephone:	925-602-4710
Telephone ext.:	20
Contact email:	SPRALL@ETICENG.COM
EPA Region:	09
Classification:	Small Small Quantity Generator
Description:	Handler: generates more than 100 and less than 1000 kg of hazardous waste during any calendar month and accumulates less than 6000 kg of hazardous waste at any time; or generates 100 kg or less of hazardous waste during any calendar month, and accumulates more than 1000 kg of hazardous waste at any time

Owner/Operator Summary:

Owner/operator name:	T LEE
Owner/operator address:	Not reported Not reported
Owner/operator country:	US
Owner/operator telephone:	Not reported
Owner/operator email:	Not reported
Owner/operator fax:	Not reported
Owner/operator extension:	Not reported
Legal status:	Private
Owner/Operator Type:	Operator
Owner/Op start date:	10/01/2002
Owner/Op end date:	Not reported

Owner/operator name:	SHREE NICHANI AND INDER JAISINGH
Owner/operator address:	3249 STEVENS CREEK BOULEVARD SUITE 206 SAN JOSE, CA 95117
Owner/operator country:	US
Owner/operator telephone:	Not reported
Owner/operator email:	Not reported
Owner/operator fax:	Not reported
Owner/operator extension:	Not reported
Legal status:	Private
Owner/Operator Type:	Owner
Owner/Op start date:	11/18/1999
Owner/Op end date:	Not reported

Handler Activities Summary:

U.S. importer of hazardous waste:	No
Mixed waste (haz. and radioactive):	No
Recycler of hazardous waste:	No

C AND M AUTO (Continued) **1008372099**

Transporter of hazardous waste:	No
Treater, storer or disposer of HW:	No
Underground injection activity:	No
On-site burner exemption:	No
Furnace exemption:	No
Used oil fuel burner:	No
Used oil processor:	No
User oil refiner:	No
Used oil fuel marketer to burner:	No
Used oil Specification marketer:	No
Used oil transfer facility:	No
Used oil transporter:	No

. Waste code:	D018
. Waste name:	BENZENE

Violation Status: No violations found

V93 **BAGGESE BROTHERS SHELL** **HIST UST** **U001602890**
West **1098 W SAN CARLOS ST** **EMI** **N/A**
1/8-1/4 **SAN JOSE, CA 95126**
0.229 mi.
1207 ft. **Site 2 of 4 in cluster V**

Relative:
Higher

Actual:
110 ft.

HIST UST:

File Number:	0002CE73
URL:	http://geotracker.waterboards.ca.gov/ustpdfs/pdf/0002CE73.pdf
Region:	STATE
Facility ID:	00000038446
Facility Type:	Gas Station
Other Type:	Not reported
Contact Name:	DEALER
Telephone:	4082985385
Owner Name:	BAGGESE BROS.
Owner Address:	1098 W SAN CARLOS ST.
Owner City,St,Zip:	SAN JOSE, CA 95126
Total Tanks:	0005
Tank Num:	001
Container Num:	1
Year Installed:	1963
Tank Capacity:	00000000
Tank Used for:	PRODUCT
Type of Fuel:	UNLEADED
Container Construction Thickness:	Not reported
Leak Detection:	Stock Inventor, 10
Tank Num:	002
Container Num:	2
Year Installed:	1963
Tank Capacity:	00000000
Tank Used for:	PRODUCT
Type of Fuel:	REGULAR
Container Construction Thickness:	Not reported
Leak Detection:	Stock Inventor
Tank Num:	003
Container Num:	3
Year Installed:	Not reported

BAGGESE BROTHERS SHELL (Continued) **U001602890**

Tank Capacity:	00000000
Tank Used for:	PRODUCT
Type of Fuel:	PREMIUM
Container Construction Thickness:	Not reported
Leak Detection:	Stock Inventor

Tank Num:	004
Container Num:	4
Year Installed:	Not reported
Tank Capacity:	00000000
Tank Used for:	PRODUCT
Type of Fuel:	DIESEL
Container Construction Thickness:	Not reported
Leak Detection:	Stock Inventor

Tank Num:	005
Container Num:	5
Year Installed:	Not reported
Tank Capacity:	00000000
Tank Used for:	WASTE
Type of Fuel:	WASTE OIL
Container Construction Thickness:	Not reported
Leak Detection:	Stock Inventor

Click here for Geo Tracker PDF:

EMI:

Year:	1998
County Code:	43
Air Basin:	SF
Facility ID:	11749
Air District Name:	BA
SIC Code:	4953
Air District Name:	BAY AREA AQMD
Community Health Air Pollution Info System:	Not reported
Consolidated Emission Reporting Rule:	Not reported
Total Organic Hydrocarbon Gases Tons/Yr:	0
Reactive Organic Gases Tons/Yr:	0
Carbon Monoxide Emissions Tons/Yr:	0
NOX - Oxides of Nitrogen Tons/Yr:	0
SOX - Oxides of Sulphur Tons/Yr:	0
Particulate Matter Tons/Yr:	0
Part. Matter 10 Micrometers and Smllr Tons/Yr:	0

V94 **BOGGESE BROTHERS SHELL** **HIST UST** **U001602894**
West **1098 W SAN CARLOS ST** **N/A**
1/8-1/4 **SAN JOSE, CA 95126**
0.229 mi.
1207 ft. **Site 3 of 4 in cluster V**

Relative:
Higher

Actual:
110 ft.

HIST UST:

File Number:	0002CE75
URL:	http://geotracker.waterboards.ca.gov/ustpdfs/pdf/0002CE75.pdf
Region:	STATE
Facility ID:	00000059587
Facility Type:	Gas Station
Other Type:	Not reported

BOGGESE BROTHERS SHELL (Continued) **U001602894**

Contact Name:	MARINO BOGGESE
Telephone:	4082985385
Owner Name:	BAGGESE BROTHERS SHELL
Owner Address:	1098 W SAN CARLOS ST
Owner City,St,Zip:	SAN JOSE, CA 95126
Total Tanks:	0005

Tank Num:	001
Container Num:	2
Year Installed:	1983
Tank Capacity:	00005000
Tank Used for:	PRODUCT
Type of Fuel:	PREMIUM
Container Construction Thickness:	Not reported
Leak Detection:	Stock Inventor

Tank Num:	002
Container Num:	3
Year Installed:	1983
Tank Capacity:	00000000
Tank Used for:	PRODUCT
Type of Fuel:	DIESEL
Container Construction Thickness:	Not reported
Leak Detection:	Stock Inventor

Tank Num:	003
Container Num:	5
Year Installed:	1983
Tank Capacity:	00000500
Tank Used for:	WASTE
Type of Fuel:	WASTE OIL
Container Construction Thickness:	Not reported
Leak Detection:	None

Tank Num:	004
Container Num:	4
Year Installed:	1983
Tank Capacity:	00005000
Tank Used for:	PRODUCT
Type of Fuel:	UNLEADED
Container Construction Thickness:	Not reported
Leak Detection:	Stock Inventor

Tank Num:	005
Container Num:	1
Year Installed:	1983
Tank Capacity:	00007500
Tank Used for:	PRODUCT
Type of Fuel:	REGULAR
Container Construction Thickness:	Not reported
Leak Detection:	Stock Inventor

Click here for Geo Tracker PDF:

V95 West 1/8-1/4 0.229 mi. 1207 ft. | **C & M SERVICE**
1098 SAN CARLOS
SAN JOSE, CA 95126

Site 4 of 4 in cluster V

LUST
HIST LUST
CUPA Listings
HIST CORTESE
NPDES

S103473084
N/A

Relative: Higher

Actual: 110 ft.

LUST:

Lead Agency:	SANTA CLARA COUNTY LOP
Case Type:	LUST Cleanup Site
Geo Track:	http://geotracker.waterboards.ca.gov/profile_report.asp?global_id=T0608501849
Global Id:	T0608501849
Latitude:	37.3233148290989
Longitude:	-121.908330917358
Status:	Open - Site Assessment
Status Date:	09/28/2016
Case Worker:	TF
RB Case Number:	14-100
Local Agency:	SANTA CLARA COUNTY LOP
File Location:	All Files are on GeoTracker or in the Local Agency Database
Local Case Number:	07S1E18M04f
Potential Media Affect:	Other Groundwater (uses other than drinking water), Soil
Potential Contaminants of Concern:	Benzene, Toluene, Xylene, MTBE / TBA / Other Fuel Oxygenates, Gasoline
Site History:	The site is located in the north-central portion of the Santa Clara Valley, at the southeast corner of West San Carlos Street and Lincoln Avenue in the city of San Jose, Santa Clara County, California. The site is relatively flat and is paved with asphalt and concrete. The fuel tanks and pump islands have been removed and the site is now occrupied by T & D Complete Auto Repair. Compliance & Closure, Inc. (CCI) completed the well sampling for the First Quarter Semi-Amal report on March 20,2012. TPHg, Benzene and Methyl Tert Butyl Ether (MTBE) detected in groezxldwater samples collected during the first quarter 2012 event. LPH was measured in monitoring well MWl at 1.07 feet this quarter. ETIC installed a dual- phase extraction system which operated from May 2007 to July 2008. The system was terminated due to low mass removal rates and operational problems with the system. ETIC continued quarterly and semi-annual monitoring of the site until March 2009. Shortly thereafter, ETIC chose to discontinue my further work at the site. CCI was retained by the propedy owner in May 2010 to continue the investigation and remediation activities at the site. In January 2011 CCI conducted a quarlerly sample round of the 13 wells. CCI has proposed to instal a GW Pump and treat system and a SVE system at the site to remedite groundwater and soil contamination. In addition CCI has propsed to conduct off-site investigations.

LUST:

Global Id:	T0608501849
Contact Type:	Regional Board Caseworker
Contact Name:	Regional Water Board
Organization Name:	SAN FRANCISCO BAY RWQCB (REGION 2)
Address:	1515 CLAY ST SUITE 1400
City:	OAKLAND
Email:	Not reported
Phone Number:	Not reported

Global Id:	T0608501849
Contact Type:	Local Agency Caseworker
Contact Name:	TRAVIS FLORA
Organization Name:	SANTA CLARA COUNTY LOP
Address:	1555 Berger Dr.

C & M SERVICE (Continued) **S103473084**

City: SAN JOSE
Email: travis.flora@cep.sccgov.org
Phone Number: 4089183486

LUST:

Global Id: T0608501849
Action Type: ENFORCEMENT
Date: 10/31/2011
Action: Staff Letter

Global Id: T0608501849
Action Type: REMEDIATION
Date: 05/09/2007
Action: In Situ Physical/Chemical Treatment (other than SVE)

Global Id: T0608501849
Action Type: RESPONSE
Date: 02/05/2014
Action: Correspondence

Global Id: T0608501849
Action Type: Other
Date: 09/06/1994
Action: Leak Reported

Global Id: T0608501849
Action Type: RESPONSE
Date: 04/30/2010
Action: Monitoring Report - Semi-Annually

Global Id: T0608501849
Action Type: Other
Date: 06/15/1994
Action: Leak Discovery

Global Id: T0608501849
Action Type: ENFORCEMENT
Date: 06/29/2009
Action: Staff Letter - #9002926

Global Id: T0608501849
Action Type: ENFORCEMENT
Date: 06/29/2009
Action: Staff Letter - #9002926

Global Id: T0608501849
Action Type: ENFORCEMENT
Date: 06/29/2009
Action: Staff Letter - #9002926

Global Id: T0608501849
Action Type: ENFORCEMENT
Date: 12/22/2010
Action: Staff Letter - #01022221

Global Id: T0608501849
Action Type: RESPONSE

C & M SERVICE (Continued) **S103473084**

Date: 09/11/2003
Action: NPDES / WDR Reports

Global Id: T0608501849
Action Type: RESPONSE
Date: 06/03/2005
Action: Other Report / Document

Global Id: T0608501849
Action Type: RESPONSE
Date: 10/31/2001
Action: Preliminary Site Assessment Report

Global Id: T0608501849
Action Type: RESPONSE
Date: 08/29/2013
Action: Other Report / Document

Global Id: T0608501849
Action Type: RESPONSE
Date: 04/30/2003
Action: Monitoring Report - Quarterly

Global Id: T0608501849
Action Type: ENFORCEMENT
Date: 11/06/1995
Action: Notice of Responsibility - #39813

Global Id: T0608501849
Action Type: ENFORCEMENT
Date: 06/21/1996
Action: Staff Letter - #25298

Global Id: T0608501849
Action Type: ENFORCEMENT
Date: 04/17/1997
Action: Staff Letter - #25300

Global Id: T0608501849
Action Type: ENFORCEMENT
Date: 08/19/1997
Action: Staff Letter - #25302

Global Id: T0608501849
Action Type: ENFORCEMENT
Date: 08/23/1997
Action: Staff Letter - #25304

Global Id: T0608501849
Action Type: ENFORCEMENT
Date: 09/27/1997
Action: Staff Letter - #25306

Global Id: T0608501849
Action Type: ENFORCEMENT
Date: 10/14/1997
Action: Staff Letter - #25308

C & M SERVICE (Continued) **S103473084**

Global Id: T0608501849
Action Type: ENFORCEMENT
Date: 10/21/1997
Action: Staff Letter - #25310

Global Id: T0608501849
Action Type: ENFORCEMENT
Date: 10/28/1997
Action: Staff Letter - #25312

Global Id: T0608501849
Action Type: ENFORCEMENT
Date: 11/25/1997
Action: Staff Letter - #25314

Global Id: T0608501849
Action Type: ENFORCEMENT
Date: 04/01/1998
Action: Staff Letter - #25316

Global Id: T0608501849
Action Type: ENFORCEMENT
Date: 06/29/1998
Action: Staff Letter - #25318

Global Id: T0608501849
Action Type: ENFORCEMENT
Date: 10/28/1998
Action: Staff Letter - #25320

Global Id: T0608501849
Action Type: ENFORCEMENT
Date: 01/13/1999
Action: Staff Letter - #25322

Global Id: T0608501849
Action Type: ENFORCEMENT
Date: 02/09/1999
Action: Staff Letter - #25324

Global Id: T0608501849
Action Type: RESPONSE
Date: 09/06/1994
Action: Unauthorized Release Form

Global Id: T0608501849
Action Type: Other
Date: 06/15/1994
Action: Leak Stopped

Global Id: T0608501849
Action Type: RESPONSE
Date: 06/03/2013
Action: Other Report / Document

Global Id: T0608501849
Action Type: RESPONSE

C & M SERVICE (Continued) **S103473084**

Date: 04/30/2014
Action: Monitoring Report - Semi-Annually

Global Id: T0608501849
Action Type: RESPONSE
Date: 10/31/2013
Action: Monitoring Report - Semi-Annually

Global Id: T0608501849
Action Type: RESPONSE
Date: 10/28/1997
Action: Soil and Water Investigation Report

Global Id: T0608501849
Action Type: RESPONSE
Date: 07/31/2004
Action: Monitoring Report - Quarterly

Global Id: T0608501849
Action Type: RESPONSE
Date: 10/14/1997
Action: Soil and Water Investigation Workplan

Global Id: T0608501849
Action Type: RESPONSE
Date: 10/21/1997
Action: Soil and Water Investigation Workplan

Global Id: T0608501849
Action Type: RESPONSE
Date: 01/30/2002
Action: Monitoring Report - Quarterly

Global Id: T0608501849
Action Type: RESPONSE
Date: 05/04/1999
Action: Monitoring Report - Quarterly

Global Id: T0608501849
Action Type: RESPONSE
Date: 10/31/2003
Action: Monitoring Report - Quarterly

Global Id: T0608501849
Action Type: RESPONSE
Date: 06/25/1996
Action: Soil and Water Investigation Report

Global Id: T0608501849
Action Type: RESPONSE
Date: 06/28/1999
Action: Monitoring Report - Quarterly

Global Id: T0608501849
Action Type: RESPONSE
Date: 07/01/1999
Action: Soil and Water Investigation Workplan

C & M SERVICE (Continued) **S103473084**

Global Id: T0608501849
Action Type: RESPONSE
Date: 04/30/2002
Action: Monitoring Report - Quarterly

Global Id: T0608501849
Action Type: RESPONSE
Date: 01/19/1999
Action: Monitoring Report - Quarterly

Global Id: T0608501849
Action Type: RESPONSE
Date: 02/10/1999
Action: Remedial Progress Report

Global Id: T0608501849
Action Type: RESPONSE
Date: 01/30/2003
Action: Monitoring Report - Quarterly

Global Id: T0608501849
Action Type: RESPONSE
Date: 01/19/2000
Action: Monitoring Report - Quarterly

Global Id: T0608501849
Action Type: RESPONSE
Date: 12/05/1997
Action: Soil and Water Investigation Workplan

Global Id: T0608501849
Action Type: REMEDIATION
Date: 09/01/1998
Action: Free Product Removal

Global Id: T0608501849
Action Type: REMEDIATION
Date: 09/01/1998
Action: Soil Vapor Extraction (SVE)

Global Id: T0608501849
Action Type: RESPONSE
Date: 01/10/2002
Action: CAP/RAP - Other Report

Global Id: T0608501849
Action Type: RESPONSE
Date: 01/11/2002
Action: Corrective Action Plan / Remedial Action Plan

Global Id: T0608501849
Action Type: RESPONSE
Date: 07/06/1998
Action: Monitoring Report - Quarterly

Global Id: T0608501849
Action Type: RESPONSE

C & M SERVICE (Continued) **S103473084**

Date: 07/31/2003
Action: Monitoring Report - Quarterly

Global Id: T0608501849
Action Type: ENFORCEMENT
Date: 06/03/2005
Action: Other Report

Global Id: T0608501849
Action Type: ENFORCEMENT
Date: 04/13/2010
Action: Clean Up Fund - Case Closure Review Summary Report (RSR)

Global Id: T0608501849
Action Type: RESPONSE
Date: 09/01/1997
Action: Interim Remedial Action Report

Global Id: T0608501849
Action Type: RESPONSE
Date: 10/07/2002
Action: Well Installation Report

Global Id: T0608501849
Action Type: RESPONSE
Date: 06/21/1996
Action: Other Workplan

Global Id: T0608501849
Action Type: ENFORCEMENT
Date: 07/22/2009
Action: Notice of Responsibility

Global Id: T0608501849
Action Type: RESPONSE
Date: 07/15/2011
Action: Preliminary Site Assessment Workplan - Addendum

Global Id: T0608501849
Action Type: RESPONSE
Date: 10/31/2009
Action: Monitoring Report - Semi-Annually

Global Id: T0608501849
Action Type: ENFORCEMENT
Date: 03/04/2015
Action: Email Correspondence

Global Id: T0608501849
Action Type: ENFORCEMENT
Date: 06/03/2014
Action: Meeting

Global Id: T0608501849
Action Type: RESPONSE
Date: 12/10/1999
Action: Soil and Water Investigation Report

C & M SERVICE (Continued) **S103473084**

Global Id: T0608501849
Action Type: RESPONSE
Date: 07/27/2001
Action: Soil and Water Investigation Report

Global Id: T0608501849
Action Type: RESPONSE
Date: 11/21/1998
Action: Monitoring Report - Quarterly

Global Id: T0608501849
Action Type: RESPONSE
Date: 04/03/1998
Action: Soil and Water Investigation Report

Global Id: T0608501849
Action Type: RESPONSE
Date: 10/11/2013
Action: Correspondence

Global Id: T0608501849
Action Type: RESPONSE
Date: 09/20/2016
Action: Site Assessment Report - Regulator Responded

Global Id: T0608501849
Action Type: ENFORCEMENT
Date: 06/19/2013
Action: Staff Letter

Global Id: T0608501849
Action Type: ENFORCEMENT
Date: 06/05/2013
Action: Notice of Responsibility

Global Id: T0608501849
Action Type: RESPONSE
Date: 03/14/2016
Action: Correspondence

Global Id: T0608501849
Action Type: RESPONSE
Date: 10/13/1997
Action: Other Report / Document

Global Id: T0608501849
Action Type: RESPONSE
Date: 01/24/2007
Action: Monitoring Report - Quarterly

Global Id: T0608501849
Action Type: ENFORCEMENT
Date: 11/01/2005
Action: Staff Letter - #51101

Global Id: T0608501849
Action Type: ENFORCEMENT

C & M SERVICE (Continued) **S103473084**

Date: 04/28/1999
Action: Staff Letter - #25326

Global Id: T0608501849
Action Type: ENFORCEMENT
Date: 06/21/1999
Action: Staff Letter - #25328

Global Id: T0608501849
Action Type: ENFORCEMENT
Date: 07/01/1999
Action: Staff Letter - #25330

Global Id: T0608501849
Action Type: ENFORCEMENT
Date: 09/11/1999
Action: Staff Letter - #25332

Global Id: T0608501849
Action Type: ENFORCEMENT
Date: 11/16/1999
Action: Staff Letter - #25334

Global Id: T0608501849
Action Type: ENFORCEMENT
Date: 04/05/2000
Action: Staff Letter - #25336

Global Id: T0608501849
Action Type: ENFORCEMENT
Date: 08/15/2000
Action: Staff Letter - #25338

Global Id: T0608501849
Action Type: ENFORCEMENT
Date: 01/12/2001
Action: Staff Letter - #25342

Global Id: T0608501849
Action Type: ENFORCEMENT
Date: 01/17/2001
Action: Staff Letter - #25340

Global Id: T0608501849
Action Type: ENFORCEMENT
Date: 02/22/2001
Action: Staff Letter - #25344

Global Id: T0608501849
Action Type: ENFORCEMENT
Date: 04/28/2001
Action: Staff Letter - #25346

Global Id: T0608501849
Action Type: ENFORCEMENT
Date: 06/15/2001
Action: Staff Letter - #25352

C & M SERVICE (Continued) **S103473084**

Global Id: T0608501849
Action Type: ENFORCEMENT
Date: 10/22/2001
Action: Warning Letter - #25348

Global Id: T0608501849
Action Type: ENFORCEMENT
Date: 11/07/2001
Action: Staff Letter - #25354

Global Id: T0608501849
Action Type: ENFORCEMENT
Date: 12/16/2001
Action: Staff Letter - #25359

Global Id: T0608501849
Action Type: ENFORCEMENT
Date: 05/21/2002
Action: Staff Letter - #25357

Global Id: T0608501849
Action Type: ENFORCEMENT
Date: 02/12/2016
Action: Staff Letter

Global Id: T0608501849
Action Type: RESPONSE
Date: 01/01/1995
Action: Correspondence

Global Id: T0608501849
Action Type: ENFORCEMENT
Date: 03/20/2017
Action: Staff Letter

Global Id: T0608501849
Action Type: RESPONSE
Date: 11/01/1994
Action: Soil and Water Investigation Report

Global Id: T0608501849
Action Type: RESPONSE
Date: 08/05/1997
Action: Other Report / Document

Global Id: T0608501849
Action Type: RESPONSE
Date: 12/12/2013
Action: Other Report / Document

Global Id: T0608501849
Action Type: RESPONSE
Date: 03/15/2016
Action: Email Correspondence

Global Id: T0608501849
Action Type: RESPONSE

C & M SERVICE (Continued) **S103473084**

Date: 12/28/2011
Action: Clean Up Fund - 5-Year Review Summary

Global Id: T0608501849
Action Type: RESPONSE
Date: 05/18/2009
Action: Clean Up Fund - 5-Year Review Summary

Global Id: T0608501849
Action Type: RESPONSE
Date: 06/29/2016
Action: Email Correspondence

Global Id: T0608501849
Action Type: RESPONSE
Date: 05/23/2001
Action: Soil and Water Investigation Report

Global Id: T0608501849
Action Type: RESPONSE
Date: 09/30/1997
Action: Interim Remedial Action Plan

Global Id: T0608501849
Action Type: RESPONSE
Date: 09/30/2000
Action: Monitoring Report - Quarterly

Global Id: T0608501849
Action Type: ENFORCEMENT
Date: 10/11/2013
Action: Staff Letter

Global Id: T0608501849
Action Type: RESPONSE
Date: 09/18/2014
Action: Other Report / Document

Global Id: T0608501849
Action Type: RESPONSE
Date: 07/15/2011
Action: CAP/RAP - Other Report

Global Id: T0608501849
Action Type: RESPONSE
Date: 04/22/1997
Action: Soil and Water Investigation Report

Global Id: T0608501849
Action Type: RESPONSE
Date: 01/17/2001
Action: Soil and Water Investigation Workplan

Global Id: T0608501849
Action Type: RESPONSE
Date: 03/01/2001
Action: Soil and Water Investigation Workplan

C & M SERVICE (Continued) **S103473084**

Global Id: T0608501849
Action Type: RESPONSE
Date: 04/05/2000
Action: Monitoring Report - Quarterly

Global Id: T0608501849
Action Type: ENFORCEMENT
Date: 05/19/2016
Action: Staff Letter

Global Id: T0608501849
Action Type: ENFORCEMENT
Date: 02/12/2016
Action: Notice of Responsibility

Global Id: T0608501849
Action Type: RESPONSE
Date: 02/02/2016
Action: Email Correspondence

Global Id: T0608501849
Action Type: ENFORCEMENT
Date: 10/11/2013
Action: Staff Letter

Global Id: T0608501849
Action Type: RESPONSE
Date: 04/30/2011
Action: Monitoring Report - Other

Global Id: T0608501849
Action Type: RESPONSE
Date: 01/07/2011
Action: Correspondence

Global Id: T0608501849
Action Type: ENFORCEMENT
Date: 12/29/2005
Action: Staff Letter - #51229

Global Id: T0608501849
Action Type: ENFORCEMENT
Date: 12/15/2005
Action: Staff Letter - #51215

Global Id: T0608501849
Action Type: RESPONSE
Date: 02/05/2016
Action: Verbal Communication

Global Id: T0608501849
Action Type: RESPONSE
Date: 03/15/2016
Action: Verbal Communication

Global Id: T0608501849
Action Type: RESPONSE

C & M SERVICE (Continued) **S103473084**

Date: 03/01/2016
Action: Correspondence

Global Id: T0608501849
Action Type: ENFORCEMENT
Date: 06/15/2011
Action: Staff Letter

Global Id: T0608501849
Action Type: RESPONSE
Date: 06/16/2014
Action: Correspondence

Global Id: T0608501849
Action Type: ENFORCEMENT
Date: 03/03/2015
Action: Notice of Responsibility

Global Id: T0608501849
Action Type: ENFORCEMENT
Date: 05/08/2014
Action: Staff Letter

Global Id: T0608501849
Action Type: ENFORCEMENT
Date: 08/27/2014
Action: Email Correspondence

Global Id: T0608501849
Action Type: RESPONSE
Date: 07/05/2002
Action: Other Report / Document

Global Id: T0608501849
Action Type: RESPONSE
Date: 08/26/1997
Action: Soil and Water Investigation Workplan

Global Id: T0608501849
Action Type: RESPONSE
Date: 07/30/2001
Action: Monitoring Report - Quarterly

Global Id: T0608501849
Action Type: RESPONSE
Date: 01/31/2013
Action: Remedial Progress Report

Global Id: T0608501849
Action Type: RESPONSE
Date: 05/11/2016
Action: Site Assessment Report

Global Id: T0608501849
Action Type: RESPONSE
Date: 01/30/2004
Action: Monitoring Report - Quarterly

C & M SERVICE (Continued) **S103473084**

Global Id: T0608501849
Action Type: RESPONSE
Date: 08/22/1997
Action: Soil and Water Investigation Report

Global Id: T0608501849
Action Type: RESPONSE
Date: 07/19/2013
Action: Soil and Water Investigation Workplan - Regulator Responded

Global Id: T0608501849
Action Type: RESPONSE
Date: 01/30/2001
Action: Monitoring Report - Quarterly

Global Id: T0608501849
Action Type: ENFORCEMENT
Date: 12/01/2010
Action: Staff Letter - #0102121

Global Id: T0608501849
Action Type: RESPONSE
Date: 10/30/2002
Action: Monitoring Report - Quarterly

Global Id: T0608501849
Action Type: RESPONSE
Date: 07/30/2002
Action: Monitoring Report - Quarterly

Global Id: T0608501849
Action Type: RESPONSE
Date: 04/11/2000
Action: Monitoring Report - Quarterly

Global Id: T0608501849
Action Type: RESPONSE
Date: 10/31/2004
Action: Monitoring Report - Quarterly

Global Id: T0608501849
Action Type: RESPONSE
Date: 02/18/2003
Action: Interim Remedial Action Report

Global Id: T0608501849
Action Type: ENFORCEMENT
Date: 10/30/2003
Action: Staff Letter - #43388

Global Id: T0608501849
Action Type: RESPONSE
Date: 07/31/2017
Action: Site Assessment Report

Global Id: T0608501849
Action Type: RESPONSE

C & M SERVICE (Continued) **S103473084**

Date: 04/30/2013
Action: Remedial Progress Report

Global Id: T0608501849
Action Type: RESPONSE
Date: 12/15/2011
Action: Soil and Water Investigation Workplan

Global Id: T0608501849
Action Type: RESPONSE
Date: 10/31/2012
Action: Remedial Progress Report

Global Id: T0608501849
Action Type: RESPONSE
Date: 02/15/2012
Action: Remedial Progress Report

Global Id: T0608501849
Action Type: RESPONSE
Date: 07/31/2012
Action: Remedial Progress Report

Global Id: T0608501849
Action Type: ENFORCEMENT
Date: 10/28/2011
Action: Staff Letter

Global Id: T0608501849
Action Type: ENFORCEMENT
Date: 01/25/2016
Action: Staff Letter

Global Id: T0608501849
Action Type: RESPONSE
Date: 02/28/2014
Action: Site Assessment Report

Global Id: T0608501849
Action Type: RESPONSE
Date: 04/30/2004
Action: Monitoring Report - Quarterly

LUST:
Global Id: T0608501849
Status: Open - Case Begin Date
Status Date: 01/01/1994

Global Id: T0608501849
Status: Open - Site Assessment
Status Date: 09/06/1994

Global Id: T0608501849
Status: Open - Site Assessment
Status Date: 07/18/1997

Global Id: T0608501849

C & M SERVICE (Continued) **S103473084**

Status: Open - Remediation
Status Date: 09/01/1998

Global Id: T0608501849
Status: Open - Site Assessment
Status Date: 09/28/2016

LUST REG 2:
Region: 2
Facility Id: Not reported
Facility Status: Pollution Characterization
Case Number: 07S1E18M04f
How Discovered: Not reported
Leak Cause: Not reported
Leak Source: Not reported
Date Leak Confirmed: Not reported
Oversight Program: LUST
Prelim. Site Assesment Wokplan Submitted: Not reported
Preliminary Site Assesment Began: 9/6/1994
Pollution Characterization Began: 7/18/1997
Pollution Remediation Plan Submitted: Not reported
Date Remediation Action Underway: Not reported
Date Post Remedial Action Monitoring Began: Not reported

LUST SANTA CLARA:
Region: SANTA CLARA
SCVWD ID: 07S1E18M04F
Date Closed: Not reported
EDR Link ID: 07S1E18M04F

HIST LUST SANTA CLARA:
Region: SANTA CLARA
Region Code: 2
SCVWD ID: 07S1E18M04
Oversite Agency: SCVWD
Date Listed: 1995-02-14 00:00:00
Closed Date: Not reported

CUPA SANTA CLARA:
Region: SANTA CLARA
PE#: 2205
Program Description: GENERATES 100 KG YR TO <5 TONS/YR
Latitude: 37.323583
Longitude: -121.906293
Record ID: PR0370469
Facility ID: FA0254136

Region: SANTA CLARA
PE#: BP01
Program Description: HMBP FACILITY, 1-3 CHEMICALS
Latitude: 37.323583
Longitude: -121.906293
Record ID: PR0426757
Facility ID: FA0254136

C & M SERVICE (Continued) **S103473084**

HIST CORTESE:

Region:	CORTESE
Facility County Code:	43
Reg By:	LTNKA
Reg Id:	43-2007

NPDES:

Npdes Number:	CAG912002
Facility Status:	Historical
Agency Id:	6834
Region:	2
Regulatory Measure Id:	386827
Order No:	R2-2012-0012
Regulatory Measure Type:	Enrollee
Place Id:	201402
WDID:	2 438618002
Program Type:	NPDNONMUNIPRCS
Adoption Date Of Regulatory Measure:	08/30/2012
Effective Date Of Regulatory Measure:	01/28/2004
Expiration Date Of Regulatory Measure:	03/15/2017
Termination Date Of Regulatory Measure:	04/02/2015
Discharge Name:	C&M Auto (T&D) Inder Jaisingh
Discharge Address:	5698 Porto Alegre Drive
Discharge City:	San Jose
Discharge State:	CA
Discharge Zip:	95120
RECEIVED DATE:	Not reported
PROCESSED DATE:	Not reported
STATUS CODE NAME:	Not reported
STATUS DATE:	Not reported
PLACE SIZE:	Not reported
PLACE SIZE UNIT:	Not reported
FACILITY CONTACT NAME:	Not reported
FACILITY CONTACT TITLE:	Not reported
FACILITY CONTACT PHONE:	Not reported
FACILITY CONTACT PHONE EXT:	Not reported
FACILITY CONTACT EMAIL:	Not reported
OPERATOR NAME:	Not reported
OPERATOR ADDRESS:	Not reported
OPERATOR CITY:	Not reported
OPERATOR STATE:	Not reported
OPERATOR ZIP:	Not reported
OPERATOR CONTACT NAME:	Not reported
OPERATOR CONTACT TITLE:	Not reported
OPERATOR CONTACT PHONE:	Not reported
OPERATOR CONTACT PHONE EXT:	Not reported
OPERATOR CONTACT EMAIL:	Not reported
OPERATOR TYPE:	Not reported
DEVELOPER NAME:	Not reported
DEVELOPER ADDRESS:	Not reported
DEVELOPER CITY:	Not reported
DEVELOPER STATE:	Not reported
DEVELOPER ZIP:	Not reported
DEVELOPER CONTACT NAME:	Not reported
DEVELOPER CONTACT TITLE:	Not reported
CONSTYPE LINEAR UTILITY IND:	Not reported

C & M SERVICE (Continued) **S103473084**

EMERGENCY PHONE NO:	Not reported
EMERGENCY PHONE EXT:	Not reported
CONSTYPE ABOVE GROUND IND:	Not reported
CONSTYPE BELOW GROUND IND:	Not reported
CONSTYPE CABLE LINE IND:	Not reported
CONSTYPE COMM LINE IND:	Not reported
CONSTYPE COMMERTIAL IND:	Not reported
CONSTYPE ELECTRICAL LINE IND:	Not reported
CONSTYPE GAS LINE IND:	Not reported
CONSTYPE INDUSTRIAL IND:	Not reported
CONSTYPE OTHER DESRIPTION:	Not reported
CONSTYPE OTHER IND:	Not reported
CONSTYPE RECONS IND:	Not reported
CONSTYPE RESIDENTIAL IND:	Not reported
CONSTYPE TRANSPORT IND:	Not reported
CONSTYPE UTILITY DESCRIPTION:	Not reported
CONSTYPE UTILITY IND:	Not reported
CONSTYPE WATER SEWER IND:	Not reported
DIR DISCHARGE USWATER IND:	Not reported
RECEIVING WATER NAME:	Not reported
CERTIFIER NAME:	Not reported
CERTIFIER TITLE:	Not reported
CERTIFICATION DATE:	Not reported
PRIMARY SIC:	Not reported
SECONDARY SIC:	Not reported
TERTIARY SIC:	Not reported

S96 **LARRY'S FOREIGN CAR SERVICE** **SAN JOSE HAZMAT** **S120629396**
WSW **332 LINCOLN AV** **N/A**
1/8-1/4 **SAN JOSE, CA 95126**
0.229 mi.
1211 ft. **Site 2 of 4 in cluster S**

Relative:
Higher

Actual:
110 ft.

SAN JOSE HAZMAT:

Region:	SAN JOSE
File Num:	406472
Class:	Not reported

S97 **LARRY'S FOREIGN & DOMESTIC CAR SVC** **CUPA Listings** **S100866367**
WSW **332 LINCOLN AV** **N/A**
1/8-1/4 **SAN JOSE, CA 95126**
0.229 mi.
1211 ft. **Site 3 of 4 in cluster S**

Relative:
Higher

Actual:
110 ft.

CUPA SANTA CLARA:

Region:	SANTA CLARA
PE#:	2205
Program Description:	GENERATES 100 KG YR TO <5 TONS/YR
Latitude:	37.322955
Longitude:	-121.908472
Record ID:	PR0313251
Facility ID:	FA0208890
Region:	SANTA CLARA
PE#:	BP01
Program Description:	HMBP FACILITY, 1-3 CHEMICALS

LARRY'S FOREIGN & DOMESTIC CAR SVC (Continued) **S100866367**

Latitude:	37.322955
Longitude:	-121.908472
Record ID:	PR0371026
Facility ID:	FA0208890

W98 ESE 1/8-1/4 0.231 mi. 1219 ft. | **DARIANO & SONS**
638 AUZERAIS AVE.
SAN JOSE, CA 95126

Site 1 of 2 in cluster W

LUST **S100234950**
HIST LUST **N/A**
SWEEPS UST
HAZNET
HIST CORTESE

Relative: Lower

Actual: 103 ft.

LUST:

Lead Agency:	SANTA CLARA COUNTY LOP
Case Type:	LUST Cleanup Site
Geo Track:	http://geotracker.waterboards.ca.gov/profile_report.asp?global_id=T0608500495
Global Id:	T0608500495
Latitude:	37.3228882349758
Longitude:	-121.899468898773
Status:	Open - Verification Monitoring
Status Date:	06/03/2016
Case Worker:	TF
RB Case Number:	12-023
Local Agency:	SANTA CLARA COUNTY LOP
File Location:	All Files are on GeoTracker or in the Local Agency Database
Local Case Number:	07S1E18K03f
Potential Media Affect:	Other Groundwater (uses other than drinking water)
Potential Contaminants of Concern:	Benzene, Toluene, Xylene, MTBE / TBA / Other Fuel Oxygenates, Gasoline
Site History:	January 1989 - 2 gasoline USTs and associated piping were removed. One monitoring well was installed in 1994 and reported to contain 140,000 ppb TPHg, 23,000 ppb Benzene, 25,000 ppb Toluene, 3,100 ppb Ethylbenzene, and 17,000 ppb Xylenes. Additional monitoring wells were installed onsite through 2005. Free product has been reported onsite since December 2005.

LUST:

Global Id:	T0608500495
Contact Type:	Regional Board Caseworker
Contact Name:	Regional Water Board
Organization Name:	SAN FRANCISCO BAY RWQCB (REGION 2)
Address:	1515 CLAY ST SUITE 1400
City:	OAKLAND
Email:	Not reported
Phone Number:	Not reported

Global Id:	T0608500495
Contact Type:	Local Agency Caseworker
Contact Name:	TRAVIS FLORA
Organization Name:	SANTA CLARA COUNTY LOP
Address:	1555 Berger Dr.
City:	SAN JOSE
Email:	travis.flora@cep.sccgov.org
Phone Number:	4089183486

LUST:

Global Id:	T0608500495
Action Type:	RESPONSE
Date:	04/23/2012
Action:	Well Installation Report

DARIANO & SONS (Continued) **S100234950**

Global Id: T0608500495
Action Type: ENFORCEMENT
Date: 03/11/2011
Action: Staff Letter

Global Id: T0608500495
Action Type: Other
Date: 01/25/1989
Action: Leak Reported

Global Id: T0608500495
Action Type: ENFORCEMENT
Date: 10/09/2012
Action: Staff Letter

Global Id: T0608500495
Action Type: RESPONSE
Date: 07/31/2010
Action: Monitoring Report - Semi-Annually

Global Id: T0608500495
Action Type: RESPONSE
Date: 01/31/2010
Action: Monitoring Report - Semi-Annually

Global Id: T0608500495
Action Type: RESPONSE
Date: 04/01/1994
Action: Well Installation Report

Global Id: T0608500495
Action Type: ENFORCEMENT
Date: 11/14/2012
Action: Staff Letter

Global Id: T0608500495
Action Type: ENFORCEMENT
Date: 04/26/2012
Action: Staff Letter

Global Id: T0608500495
Action Type: RESPONSE
Date: 01/01/1990
Action: Correspondence

Global Id: T0608500495
Action Type: RESPONSE
Date: 07/30/2017
Action: Monitoring Report - Semi-Annually

Global Id: T0608500495
Action Type: RESPONSE
Date: 04/09/2009
Action: Interim Remedial Action Report

Global Id: T0608500495
Action Type: RESPONSE

DARIANO & SONS (Continued) **S100234950**

Date: 11/26/2012
Action: Other Report / Document

Global Id: T0608500495
Action Type: RESPONSE
Date: 01/25/1989
Action: Tank Removal Report / UST Sampling Report

Global Id: T0608500495
Action Type: RESPONSE
Date: 06/19/1989
Action: Unauthorized Release Form

Global Id: T0608500495
Action Type: RESPONSE
Date: 09/23/2014
Action: Clean Up Fund - 5-Year Review Summary

Global Id: T0608500495
Action Type: Other
Date: 01/03/1989
Action: Leak Stopped

Global Id: T0608500495
Action Type: RESPONSE
Date: 10/25/2013
Action: Soil and Water Investigation Report

Global Id: T0608500495
Action Type: RESPONSE
Date: 09/05/2001
Action: Monitoring Report - Quarterly

Global Id: T0608500495
Action Type: RESPONSE
Date: 10/30/1999
Action: Monitoring Report - Quarterly

Global Id: T0608500495
Action Type: RESPONSE
Date: 12/26/2001
Action: Monitoring Report - Quarterly

Global Id: T0608500495
Action Type: REMEDIATION
Date: 06/19/1989
Action: Excavation

Global Id: T0608500495
Action Type: Other
Date: 01/03/1989
Action: Leak Discovery

Global Id: T0608500495
Action Type: ENFORCEMENT
Date: 02/20/2013
Action: Staff Letter

DARIANO & SONS (Continued) **S100234950**

Global Id: T0608500495
Action Type: ENFORCEMENT
Date: 05/14/2013
Action: Staff Letter

Global Id: T0608500495
Action Type: ENFORCEMENT
Date: 06/20/2013
Action: Staff Letter

Global Id: T0608500495
Action Type: ENFORCEMENT
Date: 03/25/2013
Action: Notification - Public Notice of ROD/RAP/CAP

Global Id: T0608500495
Action Type: RESPONSE
Date: 11/10/1993
Action: Preliminary Site Assessment Report

Global Id: T0608500495
Action Type: RESPONSE
Date: 10/07/2011
Action: Remedial Progress Report

Global Id: T0608500495
Action Type: ENFORCEMENT
Date: 06/25/2014
Action: Staff Letter

Global Id: T0608500495
Action Type: ENFORCEMENT
Date: 12/16/2015
Action: Staff Letter

Global Id: T0608500495
Action Type: RESPONSE
Date: 04/19/2010
Action: Remedial Progress Report

Global Id: T0608500495
Action Type: RESPONSE
Date: 07/31/2011
Action: Monitoring Report - Semi-Annually

Global Id: T0608500495
Action Type: RESPONSE
Date: 01/31/2012
Action: Monitoring Report - Semi-Annually

Global Id: T0608500495
Action Type: RESPONSE
Date: 07/31/2012
Action: Monitoring Report - Semi-Annually

Global Id: T0608500495
Action Type: ENFORCEMENT

DARIANO & SONS (Continued) **S100234950**

Date: 05/05/2009
Action: Clean Up Fund - Case Closure Review Summary Report (RSR)

Global Id: T0608500495
Action Type: ENFORCEMENT
Date: 06/03/2005
Action: Other Report

Global Id: T0608500495
Action Type: RESPONSE
Date: 04/30/2014
Action: Remedial Progress Report

Global Id: T0608500495
Action Type: RESPONSE
Date: 01/30/2013
Action: Monitoring Report - Semi-Annually

Global Id: T0608500495
Action Type: ENFORCEMENT
Date: 12/13/2012
Action: Staff Letter

Global Id: T0608500495
Action Type: ENFORCEMENT
Date: 07/30/2009
Action: Staff Letter

Global Id: T0608500495
Action Type: REMEDIATION
Date: 05/17/2013
Action: Ex Situ Physical/Chemical Treatment (other than P&T, SVE, or Excavation)

Global Id: T0608500495
Action Type: RESPONSE
Date: 04/30/2017
Action: Monitoring Report - Semi-Annually

Global Id: T0608500495
Action Type: RESPONSE
Date: 02/02/1998
Action: Other Report / Document

Global Id: T0608500495
Action Type: RESPONSE
Date: 12/30/2011
Action: Soil and Water Investigation Report

Global Id: T0608500495
Action Type: RESPONSE
Date: 07/30/2013
Action: Remedial Progress Report

Global Id: T0608500495
Action Type: RESPONSE
Date: 10/30/2013
Action: Remedial Progress Report

DARIANO & SONS (Continued) **S100234950**

Global Id: T0608500495
Action Type: RESPONSE
Date: 01/30/2014
Action: Remedial Progress Report

Global Id: T0608500495
Action Type: RESPONSE
Date: 03/27/2013
Action: Correspondence

Global Id: T0608500495
Action Type: RESPONSE
Date: 09/30/2013
Action: Well Installation Workplan - Regulator Responded

Global Id: T0608500495
Action Type: ENFORCEMENT
Date: 10/17/2011
Action: Staff Letter

Global Id: T0608500495
Action Type: RESPONSE
Date: 01/09/1997
Action: Monitoring Report - Quarterly

Global Id: T0608500495
Action Type: RESPONSE
Date: 01/27/2003
Action: Corrective Action Plan / Remedial Action Plan - Regulator Responded

Global Id: T0608500495
Action Type: RESPONSE
Date: 01/30/2013
Action: Remedial Progress Report

Global Id: T0608500495
Action Type: RESPONSE
Date: 10/30/2012
Action: Remedial Progress Report

Global Id: T0608500495
Action Type: RESPONSE
Date: 04/30/2013
Action: Remedial Progress Report

Global Id: T0608500495
Action Type: RESPONSE
Date: 07/30/2014
Action: Monitoring Report - Semi-Annually

Global Id: T0608500495
Action Type: RESPONSE
Date: 01/30/2015
Action: Monitoring Report - Semi-Annually

Global Id: T0608500495
Action Type: RESPONSE

DARIANO & SONS (Continued) **S100234950**

Date: 02/16/2011
Action: Clean Up Fund - 5-Year Review Summary - Regulator Responded

Global Id: T0608500495
Action Type: ENFORCEMENT
Date: 04/17/2014
Action: Staff Letter

Global Id: T0608500495
Action Type: ENFORCEMENT
Date: 03/11/2015
Action: Staff Letter

Global Id: T0608500495
Action Type: ENFORCEMENT
Date: 05/13/2014
Action: Staff Letter

Global Id: T0608500495
Action Type: ENFORCEMENT
Date: 08/14/2013
Action: Staff Letter

Global Id: T0608500495
Action Type: RESPONSE
Date: 07/15/2004
Action: Other Report / Document

Global Id: T0608500495
Action Type: RESPONSE
Date: 02/03/2014
Action: Well Installation Report

Global Id: T0608500495
Action Type: RESPONSE
Date: 12/10/2015
Action: Clean Up Fund - 5-Year Review Summary

Global Id: T0608500495
Action Type: RESPONSE
Date: 08/30/2012
Action: Remedial Progress Report

Global Id: T0608500495
Action Type: RESPONSE
Date: 08/02/2009
Action: CAP/RAP - Other Report

Global Id: T0608500495
Action Type: RESPONSE
Date: 06/03/2016
Action: Well Installation Report

Global Id: T0608500495
Action Type: ENFORCEMENT
Date: 01/14/2010
Action: Staff Letter

DARIANO & SONS (Continued) **S100234950**

Global Id: T0608500495
Action Type: RESPONSE
Date: 06/03/2005
Action: Other Report / Document

Global Id: T0608500495
Action Type: RESPONSE
Date: 03/07/2011
Action: Other Report / Document

Global Id: T0608500495
Action Type: ENFORCEMENT
Date: 10/11/2016
Action: Email Correspondence

Global Id: T0608500495
Action Type: RESPONSE
Date: 09/26/2014
Action: Well Installation Report

Global Id: T0608500495
Action Type: ENFORCEMENT
Date: 01/13/2012
Action: Staff Letter

Global Id: T0608500495
Action Type: ENFORCEMENT
Date: 03/25/2011
Action: Staff Letter

Global Id: T0608500495
Action Type: ENFORCEMENT
Date: 05/05/2009
Action: Staff Letter

Global Id: T0608500495
Action Type: ENFORCEMENT
Date: 03/28/2013
Action: Staff Letter

Global Id: T0608500495
Action Type: RESPONSE
Date: 07/30/2013
Action: Remedial Progress Report

Global Id: T0608500495
Action Type: ENFORCEMENT
Date: 09/05/2017
Action: Staff Letter

Global Id: T0608500495
Action Type: ENFORCEMENT
Date: 10/03/2013
Action: Staff Letter

Global Id: T0608500495
Action Type: ENFORCEMENT

DARIANO & SONS (Continued) **S100234950**

Date: 09/12/2012
Action: Staff Letter

Global Id: T0608500495
Action Type: RESPONSE
Date: 10/24/2014
Action: Soil Vapor Intrusion Investigation Report

Global Id: T0608500495
Action Type: RESPONSE
Date: 07/30/2016
Action: Monitoring Report - Semi-Annually

Global Id: T0608500495
Action Type: RESPONSE
Date: 01/30/2017
Action: Monitoring Report - Semi-Annually

Global Id: T0608500495
Action Type: RESPONSE
Date: 07/30/2013
Action: Monitoring Report - Semi-Annually

Global Id: T0608500495
Action Type: RESPONSE
Date: 01/30/2014
Action: Monitoring Report - Semi-Annually

Global Id: T0608500495
Action Type: RESPONSE
Date: 11/26/2012
Action: Corrective Action Plan / Remedial Action Plan - Regulator Responded

Global Id: T0608500495
Action Type: RESPONSE
Date: 11/17/1997
Action: Soil and Water Investigation Report

Global Id: T0608500495
Action Type: RESPONSE
Date: 01/13/2003
Action: Monitoring Report - Quarterly

Global Id: T0608500495
Action Type: RESPONSE
Date: 10/15/2004
Action: Monitoring Report - Quarterly

Global Id: T0608500495
Action Type: RESPONSE
Date: 01/15/2005
Action: Monitoring Report - Quarterly

Global Id: T0608500495
Action Type: RESPONSE
Date: 04/15/2005
Action: Monitoring Report - Quarterly

DARIANO & SONS (Continued) **S100234950**

Global Id: T0608500495
Action Type: RESPONSE
Date: 07/15/2005
Action: Monitoring Report - Quarterly

Global Id: T0608500495
Action Type: RESPONSE
Date: 10/17/2005
Action: Other Report / Document

Global Id: T0608500495
Action Type: ENFORCEMENT
Date: 01/11/1990
Action: Notice of Responsibility - #39862

Global Id: T0608500495
Action Type: ENFORCEMENT
Date: 07/22/1996
Action: Staff Letter - #25559

Global Id: T0608500495
Action Type: ENFORCEMENT
Date: 08/22/1997
Action: Staff Letter - #25562

Global Id: T0608500495
Action Type: ENFORCEMENT
Date: 07/07/1999
Action: Staff Letter - #25571

Global Id: T0608500495
Action Type: ENFORCEMENT
Date: 08/23/2001
Action: Staff Letter - #25597

Global Id: T0608500495
Action Type: ENFORCEMENT
Date: 12/17/2001
Action: Staff Letter - #25599

Global Id: T0608500495
Action Type: ENFORCEMENT
Date: 11/22/2002
Action: Staff Letter - #39004

Global Id: T0608500495
Action Type: ENFORCEMENT
Date: 06/20/2004
Action: Staff Letter - #44263

Global Id: T0608500495
Action Type: RESPONSE
Date: 12/30/2011
Action: Soil and Water Investigation Report

Global Id: T0608500495
Action Type: RESPONSE

DARIANO & SONS (Continued) **S100234950**

Date: 01/30/2012
Action: Remedial Progress Report

Global Id: T0608500495
Action Type: ENFORCEMENT
Date: 01/26/2017
Action: Staff Letter

Global Id: T0608500495
Action Type: RESPONSE
Date: 01/30/2018
Action: Monitoring Report - Semi-Annually

Global Id: T0608500495
Action Type: RESPONSE
Date: 01/25/2013
Action: CAP/RAP - Feasibility Study Report - Regulator Responded

Global Id: T0608500495
Action Type: RESPONSE
Date: 06/26/2014
Action: Soil Vapor Intrusion Investigation Workplan - Regulator Responded

Global Id: T0608500495
Action Type: RESPONSE
Date: 02/26/2016
Action: Well Installation Workplan - Regulator Responded

Global Id: T0608500495
Action Type: RESPONSE
Date: 07/30/2014
Action: Remedial Progress Report

Global Id: T0608500495
Action Type: RESPONSE
Date: 10/30/2014
Action: Remedial Progress Report

Global Id: T0608500495
Action Type: RESPONSE
Date: 01/30/2015
Action: Remedial Progress Report

Global Id: T0608500495
Action Type: RESPONSE
Date: 04/30/2015
Action: Remedial Progress Report

Global Id: T0608500495
Action Type: RESPONSE
Date: 06/11/2013
Action: Site Investigation Workplan - Regulator Responded

Global Id: T0608500495
Action Type: ENFORCEMENT
Date: 06/03/2016
Action: Staff Letter

DARIANO & SONS (Continued) **S100234950**

Global Id: T0608500495
Action Type: RESPONSE
Date: 09/20/1991
Action: Other Report / Document

Global Id: T0608500495
Action Type: RESPONSE
Date: 11/09/1993
Action: Other Workplan

Global Id: T0608500495
Action Type: ENFORCEMENT
Date: 02/19/2016
Action: Staff Letter

Global Id: T0608500495
Action Type: RESPONSE
Date: 10/10/2011
Action: Remedial Progress Report

Global Id: T0608500495
Action Type: ENFORCEMENT
Date: 08/30/2011
Action: Staff Letter

Global Id: T0608500495
Action Type: REMEDIATION
Date: 06/27/2012
Action: Soil Vapor Extraction (SVE)

Global Id: T0608500495
Action Type: REMEDIATION
Date: 08/25/2011
Action: Free Product Removal

Global Id: T0608500495
Action Type: REMEDIATION
Date: 04/23/2013
Action: Soil Vapor Extraction (SVE)

LUST:
Global Id: T0608500495
Status: Open - Case Begin Date
Status Date: 06/19/1989

Global Id: T0608500495
Status: Open - Site Assessment
Status Date: 08/09/1993

Global Id: T0608500495
Status: Open - Site Assessment
Status Date: 05/26/1994

Global Id: T0608500495
Status: Open - Assessment & Interim Remedial Action
Status Date: 06/27/2012

DARIANO & SONS (Continued) **S100234950**

Global Id: T0608500495
Status: Open - Verification Monitoring
Status Date: 06/03/2016

LUST REG 2:
Region: 2
Facility Id: Not reported
Facility Status: Pollution Characterization
Case Number: 07S1E18K03f
How Discovered: Not reported
Leak Cause: Not reported
Leak Source: Not reported
Date Leak Confirmed: Not reported
Oversight Program: LUST
Prelim. Site Assesment Wokplan Submitted: Not reported
Preliminary Site Assesment Began: 8/9/1993
Pollution Characterization Began: 5/26/1994
Pollution Remediation Plan Submitted: Not reported
Date Remediation Action Underway: Not reported
Date Post Remedial Action Monitoring Began: Not reported

LUST SANTA CLARA:
Region: SANTA CLARA
SCVWD ID: 07S1E18K03F
Date Closed: Not reported
EDR Link ID: 07S1E18K03F

HIST LUST SANTA CLARA:
Region: SANTA CLARA
Region Code: 2
SCVWD ID: 07S1E18K03
Oversite Agency: SCCDEH
Date Listed: 1990-01-01 00:00:00
Closed Date: Not reported

SWEEPS UST:
Status: Not reported
Comp Number: 401185
Number: Not reported
Board Of Equalization: Not reported
Referral Date: Not reported
Action Date: Not reported
Created Date: Not reported
Owner Tank Id: Not reported
SWRCB Tank Id: 43-060-401185-000001
Tank Status: Not reported
Capacity: 550
Active Date: Not reported
Tank Use: M.V. FUEL
STG: PRODUCT
Content: REG UNLEADED
Number Of Tanks: 2

Status: Not reported

DARIANO & SONS (Continued) **S100234950**

Comp Number:	401185
Number:	Not reported
Board Of Equalization:	Not reported
Referral Date:	Not reported
Action Date:	Not reported
Created Date:	Not reported
Owner Tank Id:	Not reported
SWRCB Tank Id:	43-060-401185-000002
Tank Status:	Not reported
Capacity:	550
Active Date:	Not reported
Tank Use:	M.V. FUEL
STG:	PRODUCT
Content:	LEADED
Number Of Tanks:	Not reported

HAZNET:

envid:	S100234950
Year:	2013
GEPAID:	CAC002725654
Contact:	BARBARA DARIANO
Telephone:	4083710291
Mailing Name:	Not reported
Mailing Address:	1858 SHULMAN AVE
Mailing City,St,Zip:	SAN JOSE, CA 951241064
Gen County:	Santa Clara
TSD EPA ID:	CAD044429835
TSD County:	Los Angeles
Waste Category:	Not reported
Disposal Method:	Storage, Bulking, And/Or Transfer Off Site--No Treatment/Reovery (H010-H129) Or (H131-H135)
Tons:	0.00834
Cat Decode:	Not reported
Method Decode:	Not reported
Facility County:	Not reported

HIST CORTESE:

Region:	CORTESE
Facility County Code:	43
Reg By:	LTNKA
Reg Id:	43-0446

X99 **GUERRERO'S AUTO BODY & PAINT** **CUPA Listings** **S105938340**
ENE **533 W SAN CARLOS ST** **EMI** **N/A**
1/8-1/4 **SAN JOSE, CA 95126** **SAN JOSE HAZMAT**
0.233 mi.
1231 ft. **Site 1 of 5 in cluster X**

Relative:
Lower

Actual:
97 ft.

CUPA SANTA CLARA:

Region:	SANTA CLARA
PE#:	2202
Program Description:	GENERATES < 100 KG/YR
Latitude:	37.32529
Longitude:	-121.899337
Record ID:	PR0402255
Facility ID:	FA0270233

GUERRERO'S AUTO BODY & PAINT (Continued) **S105938340**

EMI:

Year:	2002
County Code:	43
Air Basin:	SF
Facility ID:	11698
Air District Name:	BA
SIC Code:	7532
Air District Name:	BAY AREA AQMD
Community Health Air Pollution Info System:	Not reported
Consolidated Emission Reporting Rule:	Not reported
Total Organic Hydrocarbon Gases Tons/Yr:	0
Reactive Organic Gases Tons/Yr:	0
Carbon Monoxide Emissions Tons/Yr:	0
NOX - Oxides of Nitrogen Tons/Yr:	0
SOX - Oxides of Sulphur Tons/Yr:	0
Particulate Matter Tons/Yr:	0
Part. Matter 10 Micrometers and Smllr Tons/Yr:	0

Year:	2003
County Code:	43
Air Basin:	SF
Facility ID:	11698
Air District Name:	BA
SIC Code:	7532
Air District Name:	BAY AREA AQMD
Community Health Air Pollution Info System:	Not reported
Consolidated Emission Reporting Rule:	Not reported
Total Organic Hydrocarbon Gases Tons/Yr:	0
Reactive Organic Gases Tons/Yr:	0
Carbon Monoxide Emissions Tons/Yr:	0
NOX - Oxides of Nitrogen Tons/Yr:	0
SOX - Oxides of Sulphur Tons/Yr:	0
Particulate Matter Tons/Yr:	0
Part. Matter 10 Micrometers and Smllr Tons/Yr:	0

Year:	2008
County Code:	43
Air Basin:	SF
Facility ID:	16061
Air District Name:	BA
SIC Code:	7532
Air District Name:	BAY AREA AQMD
Community Health Air Pollution Info System:	Not reported
Consolidated Emission Reporting Rule:	Not reported
Total Organic Hydrocarbon Gases Tons/Yr:	.278
Reactive Organic Gases Tons/Yr:	.234623
Carbon Monoxide Emissions Tons/Yr:	0
NOX - Oxides of Nitrogen Tons/Yr:	0
SOX - Oxides of Sulphur Tons/Yr:	0
Particulate Matter Tons/Yr:	0
Part. Matter 10 Micrometers and Smllr Tons/Yr:	0

Year:	2009
County Code:	43
Air Basin:	SF
Facility ID:	16061
Air District Name:	BA

GUERRERO'S AUTO BODY & PAINT (Continued) **S105938340**

SIC Code:	7532
Air District Name:	BAY AREA AQMD
Community Health Air Pollution Info System:	Not reported
Consolidated Emission Reporting Rule:	Not reported
Total Organic Hydrocarbon Gases Tons/Yr:	0.17599999999999999
Reactive Organic Gases Tons/Yr:	0.130438
Carbon Monoxide Emissions Tons/Yr:	0
NOX - Oxides of Nitrogen Tons/Yr:	0
SOX - Oxides of Sulphur Tons/Yr:	0
Particulate Matter Tons/Yr:	0
Part. Matter 10 Micrometers and Smllr Tons/Yr:	0

Year:	2010
County Code:	43
Air Basin:	SF
Facility ID:	16061
Air District Name:	BA
SIC Code:	7532
Air District Name:	BAY AREA AQMD
Community Health Air Pollution Info System:	Not reported
Consolidated Emission Reporting Rule:	Not reported
Total Organic Hydrocarbon Gases Tons/Yr:	0.17599999999999999
Reactive Organic Gases Tons/Yr:	0.130438
Carbon Monoxide Emissions Tons/Yr:	0
NOX - Oxides of Nitrogen Tons/Yr:	0
SOX - Oxides of Sulphur Tons/Yr:	0
Particulate Matter Tons/Yr:	0
Part. Matter 10 Micrometers and Smllr Tons/Yr:	0

Year:	2011
County Code:	43
Air Basin:	SF
Facility ID:	16061
Air District Name:	BA
SIC Code:	7532
Air District Name:	BAY AREA AQMD
Community Health Air Pollution Info System:	Not reported
Consolidated Emission Reporting Rule:	Not reported
Total Organic Hydrocarbon Gases Tons/Yr:	0.176
Reactive Organic Gases Tons/Yr:	0.130438
Carbon Monoxide Emissions Tons/Yr:	0
NOX - Oxides of Nitrogen Tons/Yr:	0
SOX - Oxides of Sulphur Tons/Yr:	0
Particulate Matter Tons/Yr:	0
Part. Matter 10 Micrometers and Smllr Tons/Yr:	0

Year:	2012
County Code:	43
Air Basin:	SF
Facility ID:	16061
Air District Name:	BA
SIC Code:	7532
Air District Name:	BAY AREA AQMD
Community Health Air Pollution Info System:	Not reported
Consolidated Emission Reporting Rule:	Not reported
Total Organic Hydrocarbon Gases Tons/Yr:	0.098
Reactive Organic Gases Tons/Yr:	0.074851

GUERRERO'S AUTO BODY & PAINT (Continued) **S105938340**

Carbon Monoxide Emissions Tons/Yr:	0
NOX - Oxides of Nitrogen Tons/Yr:	0
SOX - Oxides of Sulphur Tons/Yr:	0
Particulate Matter Tons/Yr:	0
Part. Matter 10 Micrometers and Smllr Tons/Yr:	0

Year:	2013
County Code:	43
Air Basin:	SF
Facility ID:	16061
Air District Name:	BA
SIC Code:	7532
Air District Name:	BAY AREA AQMD
Community Health Air Pollution Info System:	Not reported
Consolidated Emission Reporting Rule:	Not reported
Total Organic Hydrocarbon Gases Tons/Yr:	0.098
Reactive Organic Gases Tons/Yr:	0.074851
Carbon Monoxide Emissions Tons/Yr:	0
NOX - Oxides of Nitrogen Tons/Yr:	0
SOX - Oxides of Sulphur Tons/Yr:	0
Particulate Matter Tons/Yr:	0
Part. Matter 10 Micrometers and Smllr Tons/Yr:	0

Year:	2014
County Code:	43
Air Basin:	SF
Facility ID:	16061
Air District Name:	BA
SIC Code:	7532
Air District Name:	BAY AREA AQMD
Community Health Air Pollution Info System:	Not reported
Consolidated Emission Reporting Rule:	Not reported
Total Organic Hydrocarbon Gases Tons/Yr:	0.097942914
Reactive Organic Gases Tons/Yr:	0
Carbon Monoxide Emissions Tons/Yr:	0
NOX - Oxides of Nitrogen Tons/Yr:	0
SOX - Oxides of Sulphur Tons/Yr:	0
Particulate Matter Tons/Yr:	0
Part. Matter 10 Micrometers and Smllr Tons/Yr:	0

Year:	2015
County Code:	43
Air Basin:	SF
Facility ID:	16061
Air District Name:	BA
SIC Code:	7532
Air District Name:	BAY AREA AQMD
Community Health Air Pollution Info System:	Not reported
Consolidated Emission Reporting Rule:	Not reported
Total Organic Hydrocarbon Gases Tons/Yr:	0.09794291
Reactive Organic Gases Tons/Yr:	0.096695554
Carbon Monoxide Emissions Tons/Yr:	0
NOX - Oxides of Nitrogen Tons/Yr:	0
SOX - Oxides of Sulphur Tons/Yr:	0
Particulate Matter Tons/Yr:	0
Part. Matter 10 Micrometers and Smllr Tons/Yr:	0

GUERRERO'S AUTO BODY & PAINT (Continued) **S105938340**

SAN JOSE HAZMAT:
Region: SAN JOSE
File Num: 410079
Class: Auto Body and Paint

W100
ESE
1/8-1/4
0.235 mi.
1241 ft.

SPRINT SF33XC590
630 AUZERAIS AV CELL
SAN JOSE, CA 95126

SAN JOSE HAZMAT **S109349101**
N/A

Site 2 of 2 in cluster W

Relative:
Lower

Actual:
102 ft.

SAN JOSE HAZMAT:
Region: SAN JOSE
File Num: 411909
Class: Misc. Complex firms and labs

R101
East
1/8-1/4
0.240 mi.
1266 ft.

SAN JOSE AUTOMOTIVE
561 COLUMBIA AV
SAN JOSE, CA 95126

CUPA Listings **S112345397**
N/A

Site 6 of 8 in cluster R

Relative:
Lower

Actual:
98 ft.

CUPA SANTA CLARA:
Region: SANTA CLARA
PE#: 2201
Program Description: GENERATES WASTE OIL ONLY
Latitude: 37.324627
Longitude: -121.899212
Record ID: PR0389035
Facility ID: FA0263961

T102
SSW
1/8-1/4
0.245 mi.
1292 ft.

CENTRAL CALIF INSULATION
405 SUNOL ST
SAN JOSE, CA 95126

SWEEPS UST **U001602895**
HIST UST **N/A**

Site 3 of 3 in cluster T

Relative:
Higher

Actual:
111 ft.

SWEEPS UST:
Status: Active
Comp Number: 401989
Number: 9
Board Of Equalization: Not reported
Referral Date: 09-30-92
Action Date: 09-08-92
Created Date: 02-29-88
Owner Tank Id: Not reported
SWRCB Tank Id: 43-060-401989-000001
Tank Status: A
Capacity: 5000
Active Date: Not reported
Tank Use: M.V. FUEL
STG: P
Content: REG UNLEADED
Number Of Tanks: 1

CENTRAL CALIF INSULATION (Continued) **U001602895**

HIST UST:

File Number:	0002CFA7
URL:	http://geotracker.waterboards.ca.gov/ustpdfs/pdf/0002CFA7.pdf
Region:	STATE
Facility ID:	00000047880
Facility Type:	Other
Other Type:	CONTRACTOR
Contact Name:	WEST STATES OIL
Telephone:	4082936755
Owner Name:	CENTRAL CALIF INSULATION CONT.
Owner Address:	405 SUNOL ST.
Owner City,St,Zip:	SAN JOSE, CA 95126
Total Tanks:	0001
Tank Num:	001
Container Num:	646823
Year Installed:	1974
Tank Capacity:	00005000
Tank Used for:	PRODUCT
Type of Fuel:	UNLEADED
Container Construction Thickness:	Not reported
Leak Detection:	None

Click here for Geo Tracker PDF:

R103 **CALIF AUTO RECONSTRUCTION** **RCRA-SQG** **1000249741**
ENE **550 W SAN CARLOS ST** **FINDS** **CAD981451461**
1/8-1/4 **SAN JOSE, CA 95126** **ECHO**
0.245 mi.
1295 ft. **Site 7 of 8 in cluster R**

Relative:
Lower

Actual:
98 ft.

RCRA-SQG:

Date form received by agency:	03/05/1986
Facility name:	CALIF AUTO RECONSTRUCTION
Facility address:	550 W SAN CARLOS ST SAN JOSE, CA 95126
EPA ID:	CAD981451461
Mailing address:	W SAN CARLOS ST SAN JOSE, CA 95126
Contact:	ENVIRONMENTAL MANAGER
Contact address:	550 W SAN CARLOS ST SAN JOSE, CA 95126
Contact country:	US
Contact telephone:	408-998-8484
Contact email:	Not reported
EPA Region:	09
Classification:	Small Small Quantity Generator
Description:	Handler: generates more than 100 and less than 1000 kg of hazardous waste during any calendar month and accumulates less than 6000 kg of hazardous waste at any time; or generates 100 kg or less of hazardous waste during any calendar month, and accumulates more than 1000 kg of hazardous waste at any time

Owner/Operator Summary:

Owner/operator name:	GARY DILLARD
Owner/operator address:	NOT REQUIRED NOT REQUIRED, ME 99999

CALIF AUTO RECONSTRUCTION (Continued) **1000249741**

Owner/operator country:	Not reported
Owner/operator telephone:	415-555-1212
Owner/operator email:	Not reported
Owner/operator fax:	Not reported
Owner/operator extension:	Not reported
Legal status:	Private
Owner/Operator Type:	Owner
Owner/Op start date:	Not reported
Owner/Op end date:	Not reported

Owner/operator name:	NOT REQUIRED
Owner/operator address:	NOT REQUIRED NOT REQUIRED, ME 99999
Owner/operator country:	Not reported
Owner/operator telephone:	415-555-1212
Owner/operator email:	Not reported
Owner/operator fax:	Not reported
Owner/operator extension:	Not reported
Legal status:	Private
Owner/Operator Type:	Operator
Owner/Op start date:	Not reported
Owner/Op end date:	Not reported

Handler Activities Summary:

U.S. importer of hazardous waste:	No
Mixed waste (haz. and radioactive):	No
Recycler of hazardous waste:	No
Transporter of hazardous waste:	No
Treater, storer or disposer of HW:	No
Underground injection activity:	No
On-site burner exemption:	No
Furnace exemption:	No
Used oil fuel burner:	No
Used oil processor:	No
User oil refiner:	No
Used oil fuel marketer to burner:	No
Used oil Specification marketer:	No
Used oil transfer facility:	No
Used oil transporter:	No

Violation Status: No violations found

FINDS:

Registry ID: 110002711726

Environmental Interest/Information System

RCRAInfo is a national information system that supports the Resource Conservation and Recovery Act (RCRA) program through the tracking of events and activities related to facilities that generate, transport, and treat, store, or dispose of hazardous waste. RCRAInfo allows RCRA program staff to track the notification, permit, compliance, and corrective action activities required under RCRA.

Click this hyperlink while viewing on your computer to access additional FINDS: detail in the EDR Site Report.

CALIF AUTO RECONSTRUCTION (Continued) **1000249741**

ECHO:
Envid: 1000249741
Registry ID: 110002711726
DFR URL: http://echo.epa.gov/detailed-facility-report?fid=110002711726

R104
ENE
1/8-1/4
0.245 mi.
1295 ft.

4 WHEEL PARTS PERFORMANCE CENTERS
550 W SAN CARLOS ST
SAN JOSE, CA 95126

CUPA Listings **S111082828**
SAN JOSE HAZMAT **N/A**

Site 8 of 8 in cluster R

Relative:
Lower

Actual:
98 ft.

CUPA SANTA CLARA:
Region: SANTA CLARA
PE#: 2205
Program Description: GENERATES 100 KG YR TO <5 TONS/YR
Latitude: 37.325083
Longitude: -121.899382
Record ID: PR0314464
Facility ID: FA0210022

Region: SANTA CLARA
PE#: BP01
Program Description: HMBP FACILITY, 1-3 CHEMICALS
Latitude: 37.325083
Longitude: -121.899382
Record ID: PR0396573
Facility ID: FA0210022

SAN JOSE HAZMAT:
Region: SAN JOSE
File Num: 405313
Class: Auto Wrecking/Misc Simple Facility

X105
ENE
1/8-1/4
0.246 mi.
1301 ft.

NELSON PROPERTY
550 SAN CARLOS
SAN JOSE, CA 95126

HIST CORTESE **S101304050**
N/A

Site 2 of 5 in cluster X

Relative:
Lower

Actual:
98 ft.

HIST CORTESE:
Region: CORTESE
Facility County Code: 43
Reg By: LTNKA
Reg Id: 43-1684

X106 ENE 1/8-1/4 0.247 mi. 1306 ft. | **KIM'S AUTO BODY SHOP/JASCH CORP** | **SAN JOSE HAZMAT** | **S108749031** | **N/A**

525 W SAN CARLOS ST
SAN JOSE, CA 95126

Site 3 of 5 in cluster X

Relative: Lower

Actual: 97 ft.

SAN JOSE HAZMAT:

Region:	SAN JOSE
File Num:	403321
Class:	Auto Body and Paint

X107 ENE 1/8-1/4 0.247 mi. 1306 ft. | **KIM'S AUTO BODY SHOP** | **CUPA Listings** | **EMI** | **HAZNET** | **S107621284** | **N/A**

525 W SAN CARLOS ST
SAN JOSE, CA 95126

Site 4 of 5 in cluster X

Relative: Lower

Actual: 97 ft.

CUPA SANTA CLARA:

Region:	SANTA CLARA
PE#:	2202
Program Description:	GENERATES < 100 KG/YR
Latitude:	37.325535
Longitude:	-121.899191
Record ID:	PR0380359
Facility ID:	FA0259586

EMI:

Year:	2004
County Code:	43
Air Basin:	SF
Facility ID:	15832
Air District Name:	BA
SIC Code:	7532
Air District Name:	BAY AREA AQMD
Community Health Air Pollution Info System:	Not reported
Consolidated Emission Reporting Rule:	Not reported
Total Organic Hydrocarbon Gases Tons/Yr:	1.058
Reactive Organic Gases Tons/Yr:	0.939437
Carbon Monoxide Emissions Tons/Yr:	0
NOX - Oxides of Nitrogen Tons/Yr:	0
SOX - Oxides of Sulphur Tons/Yr:	0
Particulate Matter Tons/Yr:	0
Part. Matter 10 Micrometers and Smllr Tons/Yr:	0

Year:	2005
County Code:	43
Air Basin:	SF
Facility ID:	15832
Air District Name:	BA
SIC Code:	7532
Air District Name:	BAY AREA AQMD
Community Health Air Pollution Info System:	Not reported
Consolidated Emission Reporting Rule:	Not reported
Total Organic Hydrocarbon Gases Tons/Yr:	1.058
Reactive Organic Gases Tons/Yr:	.939437
Carbon Monoxide Emissions Tons/Yr:	0
NOX - Oxides of Nitrogen Tons/Yr:	0
SOX - Oxides of Sulphur Tons/Yr:	0
Particulate Matter Tons/Yr:	0

KIM'S AUTO BODY SHOP (Continued) **S107621284**

Part. Matter 10 Micrometers and Smllr Tons/Yr:0

Year:	2006
County Code:	43
Air Basin:	SF
Facility ID:	15832
Air District Name:	BA
SIC Code:	7532
Air District Name:	BAY AREA AQMD
Community Health Air Pollution Info System:	Not reported
Consolidated Emission Reporting Rule:	Not reported
Total Organic Hydrocarbon Gases Tons/Yr:	1.058
Reactive Organic Gases Tons/Yr:	.939437
Carbon Monoxide Emissions Tons/Yr:	0
NOX - Oxides of Nitrogen Tons/Yr:	0
SOX - Oxides of Sulphur Tons/Yr:	0
Particulate Matter Tons/Yr:	0
Part. Matter 10 Micrometers and Smllr Tons/Yr:	0

Year:	2007
County Code:	43
Air Basin:	SF
Facility ID:	15832
Air District Name:	BA
SIC Code:	7532
Air District Name:	BAY AREA AQMD
Community Health Air Pollution Info System:	Not reported
Consolidated Emission Reporting Rule:	Not reported
Total Organic Hydrocarbon Gases Tons/Yr:	1.058
Reactive Organic Gases Tons/Yr:	.939437
Carbon Monoxide Emissions Tons/Yr:	0
NOX - Oxides of Nitrogen Tons/Yr:	0
SOX - Oxides of Sulphur Tons/Yr:	0
Particulate Matter Tons/Yr:	0
Part. Matter 10 Micrometers and Smllr Tons/Yr:	0

Year:	2008
County Code:	43
Air Basin:	SF
Facility ID:	15832
Air District Name:	BA
SIC Code:	7532
Air District Name:	BAY AREA AQMD
Community Health Air Pollution Info System:	Not reported
Consolidated Emission Reporting Rule:	Not reported
Total Organic Hydrocarbon Gases Tons/Yr:	.54
Reactive Organic Gases Tons/Yr:	.417878
Carbon Monoxide Emissions Tons/Yr:	0
NOX - Oxides of Nitrogen Tons/Yr:	0
SOX - Oxides of Sulphur Tons/Yr:	0
Particulate Matter Tons/Yr:	0
Part. Matter 10 Micrometers and Smllr Tons/Yr:	0

Year:	2009
County Code:	43
Air Basin:	SF
Facility ID:	15832

KIM'S AUTO BODY SHOP (Continued) **S107621284**

Air District Name:	BA
SIC Code:	7532
Air District Name:	BAY AREA AQMD
Community Health Air Pollution Info System:	Not reported
Consolidated Emission Reporting Rule:	Not reported
Total Organic Hydrocarbon Gases Tons/Yr:	0.54000000000000004
Reactive Organic Gases Tons/Yr:	0.41787800000000003
Carbon Monoxide Emissions Tons/Yr:	0
NOX - Oxides of Nitrogen Tons/Yr:	0
SOX - Oxides of Sulphur Tons/Yr:	0
Particulate Matter Tons/Yr:	0
Part. Matter 10 Micrometers and Smllr Tons/Yr:	0

Year:	2010
County Code:	43
Air Basin:	SF
Facility ID:	15832
Air District Name:	BA
SIC Code:	7532
Air District Name:	BAY AREA AQMD
Community Health Air Pollution Info System:	Not reported
Consolidated Emission Reporting Rule:	Not reported
Total Organic Hydrocarbon Gases Tons/Yr:	0.54000000000000004
Reactive Organic Gases Tons/Yr:	0.41787800000000003
Carbon Monoxide Emissions Tons/Yr:	0
NOX - Oxides of Nitrogen Tons/Yr:	0
SOX - Oxides of Sulphur Tons/Yr:	0
Particulate Matter Tons/Yr:	0
Part. Matter 10 Micrometers and Smllr Tons/Yr:	0

Year:	2011
County Code:	43
Air Basin:	SF
Facility ID:	15832
Air District Name:	BA
SIC Code:	7532
Air District Name:	BAY AREA AQMD
Community Health Air Pollution Info System:	Not reported
Consolidated Emission Reporting Rule:	Not reported
Total Organic Hydrocarbon Gases Tons/Yr:	0.787
Reactive Organic Gases Tons/Yr:	0.709795
Carbon Monoxide Emissions Tons/Yr:	0
NOX - Oxides of Nitrogen Tons/Yr:	0
SOX - Oxides of Sulphur Tons/Yr:	0
Particulate Matter Tons/Yr:	0
Part. Matter 10 Micrometers and Smllr Tons/Yr:	0

Year:	2012
County Code:	43
Air Basin:	SF
Facility ID:	15832
Air District Name:	BA
SIC Code:	7532
Air District Name:	BAY AREA AQMD
Community Health Air Pollution Info System:	Not reported
Consolidated Emission Reporting Rule:	Not reported
Total Organic Hydrocarbon Gases Tons/Yr:	0.787

KIM'S AUTO BODY SHOP (Continued) **S107621284**

Reactive Organic Gases Tons/Yr:	0.709795
Carbon Monoxide Emissions Tons/Yr:	0
NOX - Oxides of Nitrogen Tons/Yr:	0
SOX - Oxides of Sulphur Tons/Yr:	0
Particulate Matter Tons/Yr:	0
Part. Matter 10 Micrometers and Smllr Tons/Yr:	0

Year:	2013
County Code:	43
Air Basin:	SF
Facility ID:	15832
Air District Name:	BA
SIC Code:	7532
Air District Name:	BAY AREA AQMD
Community Health Air Pollution Info System:	Not reported
Consolidated Emission Reporting Rule:	Not reported
Total Organic Hydrocarbon Gases Tons/Yr:	0.787
Reactive Organic Gases Tons/Yr:	0.709795
Carbon Monoxide Emissions Tons/Yr:	0
NOX - Oxides of Nitrogen Tons/Yr:	0
SOX - Oxides of Sulphur Tons/Yr:	0
Particulate Matter Tons/Yr:	0
Part. Matter 10 Micrometers and Smllr Tons/Yr:	0

Year:	2014
County Code:	43
Air Basin:	SF
Facility ID:	15832
Air District Name:	BA
SIC Code:	7532
Air District Name:	BAY AREA AQMD
Community Health Air Pollution Info System:	Not reported
Consolidated Emission Reporting Rule:	Not reported
Total Organic Hydrocarbon Gases Tons/Yr:	0.786616088
Reactive Organic Gases Tons/Yr:	0
Carbon Monoxide Emissions Tons/Yr:	0
NOX - Oxides of Nitrogen Tons/Yr:	0
SOX - Oxides of Sulphur Tons/Yr:	0
Particulate Matter Tons/Yr:	0
Part. Matter 10 Micrometers and Smllr Tons/Yr:	0

Year:	2015
County Code:	43
Air Basin:	SF
Facility ID:	15832
Air District Name:	BA
SIC Code:	7532
Air District Name:	BAY AREA AQMD
Community Health Air Pollution Info System:	Not reported
Consolidated Emission Reporting Rule:	Not reported
Total Organic Hydrocarbon Gases Tons/Yr:	0.78661618
Reactive Organic Gases Tons/Yr:	0.78661618
Carbon Monoxide Emissions Tons/Yr:	0
NOX - Oxides of Nitrogen Tons/Yr:	0
SOX - Oxides of Sulphur Tons/Yr:	0
Particulate Matter Tons/Yr:	0
Part. Matter 10 Micrometers and Smllr Tons/Yr:	0

KIM'S AUTO BODY SHOP (Continued) **S107621284**

HAZNET:

envid:	S107621284
Year:	2016
GEPAID:	CAL000308873
Contact:	JAMES KIM
Telephone:	4082947633
Mailing Name:	Not reported
Mailing Address:	525 W SAN CARLOS ST
Mailing City,St,Zip:	SAN JOSE, CA 951263649
Gen County:	Santa Clara
TSD EPA ID:	CAD008252405
TSD County:	Los Angeles
Waste Category:	Other organic solids
Disposal Method:	Storage, Bulking, And/Or Transfer Off Site--No Treatment/Reovery (H010-H129) Or (H131-H135)
Tons:	0.075
Cat Decode:	Other organic solids
Method Decode:	Storage, Bulking, And/Or Transfer Off Site--No Treatment/Reovery (H010-H129) Or (H131-H135)
Facility County:	Santa Clara

envid:	S107621284
Year:	2016
GEPAID:	CAL000308873
Contact:	JAMES KIM
Telephone:	4082947633
Mailing Name:	Not reported
Mailing Address:	525 W SAN CARLOS ST
Mailing City,St,Zip:	SAN JOSE, CA 951263649
Gen County:	Santa Clara
TSD EPA ID:	CAD008252405
TSD County:	Los Angeles
Waste Category:	Aqueous solution with total organic residues 10 percent or more
Disposal Method:	Fuel Blending Prior To Energy Recovery At Another Site
Tons:	0.2502
Cat Decode:	Aqueous solution with total organic residues 10 percent or more
Method Decode:	Fuel Blending Prior To Energy Recovery At Another Site
Facility County:	Santa Clara

envid:	S107621284
Year:	2015
GEPAID:	CAL000308873
Contact:	JAMES KIM, PRESIDENT
Telephone:	4083153837
Mailing Name:	Not reported
Mailing Address:	525 W SAN CARLOS ST
Mailing City,St,Zip:	SAN JOSE, CA 951263649
Gen County:	Santa Clara
TSD EPA ID:	CAD008252405
TSD County:	Los Angeles
Waste Category:	Unspecified solvent mixture
Disposal Method:	Fuel Blending Prior To Energy Recovery At Another Site
Tons:	0.108
Cat Decode:	Not reported
Method Decode:	Not reported
Facility County:	Santa Clara

KIM'S AUTO BODY SHOP (Continued) **S107621284**

envid:	S107621284
Year:	2015
GEPAID:	CAL000308873
Contact:	JAMES KIM, PRESIDENT
Telephone:	4083153837
Mailing Name:	Not reported
Mailing Address:	525 W SAN CARLOS ST
Mailing City,St,Zip:	SAN JOSE, CA 951263649
Gen County:	Santa Clara
TSD EPA ID:	CAD008252405
TSD County:	Los Angeles
Waste Category:	Aqueous solution with total organic residues 10 percent or more
Disposal Method:	Fuel Blending Prior To Energy Recovery At Another Site
Tons:	0.5004
Cat Decode:	Not reported
Method Decode:	Not reported
Facility County:	Santa Clara

envid:	S107621284
Year:	2015
GEPAID:	CAL000308873
Contact:	JAMES KIM, PRESIDENT
Telephone:	4083153837
Mailing Name:	Not reported
Mailing Address:	525 W SAN CARLOS ST
Mailing City,St,Zip:	SAN JOSE, CA 951263649
Gen County:	Santa Clara
TSD EPA ID:	CAD008252405
TSD County:	Los Angeles
Waste Category:	Other organic solids
Disposal Method:	Storage, Bulking, And/Or Transfer Off Site--No Treatment/Reovery (H010-H129) Or (H131-H135)
Tons:	0.075
Cat Decode:	Not reported
Method Decode:	Not reported
Facility County:	Santa Clara

Click this hyperlink while viewing on your computer to access
14 additional CA_HAZNET: record(s) in the EDR Site Report.

S108 **LEVIN PROPERTY** **LUST** **S102432622**
WSW **350 LINCOLN** **HIST LUST** **N/A**
1/4-1/2 **SAN JOSE, CA 95126** **HIST CORTESE**
0.256 mi.
1352 ft. **Site 4 of 4 in cluster S**

Relative:
Higher

Actual:
111 ft.

LUST:

Lead Agency:	SANTA CLARA COUNTY LOP
Case Type:	LUST Cleanup Site
Geo Track:	http://geotracker.waterboards.ca.gov/profile_report.asp?global_id=T0608500830
Global Id:	T0608500830
Latitude:	37.3220521034699
Longitude:	-121.908288002014
Status:	Completed - Case Closed
Status Date:	06/19/1991
Case Worker:	UST
RB Case Number:	Not reported
Local Agency:	SANTA CLARA COUNTY LOP

LEVIN PROPERTY (Continued) **S102432622**

File Location: All Files are on GeoTracker or in the Local Agency Database
Local Case Number: Not reported
Potential Media Affect: Soil
Potential Contaminants of Concern: Gasoline
Site History: Not reported

LUST:
Global Id: T0608500830
Contact Type: Regional Board Caseworker
Contact Name: Regional Water Board
Organization Name: SAN FRANCISCO BAY RWQCB (REGION 2)
Address: 1515 CLAY ST SUITE 1400
City: OAKLAND
Email: Not reported
Phone Number: Not reported

Global Id: T0608500830
Contact Type: Local Agency Caseworker
Contact Name: UST CASE WORKER
Organization Name: SANTA CLARA COUNTY LOP
Address: 1555 Berger Drive, Suite 300
City: SAN JOSE
Email: Not reported
Phone Number: 4089183400

LUST:
Global Id: T0608500830
Action Type: Other
Date: 10/09/1990
Action: Leak Reported

Global Id: T0608500830
Action Type: RESPONSE
Date: 06/19/1991
Action: Other Report / Document

Global Id: T0608500830
Action Type: ENFORCEMENT
Date: 06/19/1991
Action: Closure/No Further Action Letter

Global Id: T0608500830
Action Type: REMEDIATION
Date: 10/09/1990
Action: Excavation

Global Id: T0608500830
Action Type: ENFORCEMENT
Date: 03/15/1991
Action: Notice of Responsibility - #39864

LUST:
Global Id: T0608500830
Status: Open - Case Begin Date
Status Date: 09/05/1990

Global Id: T0608500830

LEVIN PROPERTY (Continued) **S102432622**

Status: Open - Site Assessment
Status Date: 09/05/1990

Global Id: T0608500830
Status: Completed - Case Closed
Status Date: 06/19/1991

LUST REG 2:
Region: 2
Facility Id: Not reported
Facility Status: Case Closed
Case Number: 07S1E18L03f
How Discovered: Not reported
Leak Cause: Not reported
Leak Source: Not reported
Date Leak Confirmed: Not reported
Oversight Program: LUST
Prelim. Site Assesment Wokplan Submitted: Not reported
Preliminary Site Assesment Began: 9/5/1990
Pollution Characterization Began: Not reported
Pollution Remediation Plan Submitted: Not reported
Date Remediation Action Underway: Not reported
Date Post Remedial Action Monitoring Began: Not reported

LUST SANTA CLARA:
Region: SANTA CLARA
SCVWD ID: 07S1E18L03F
Date Closed: 06/19/1991
EDR Link ID: 07S1E18L03F

HIST LUST SANTA CLARA:
Region: SANTA CLARA
Region Code: 2
SCVWD ID: 07S1E18L03
Oversite Agency: SCVWD
Date Listed: 1991-03-12 00:00:00
Closed Date: 1991-06-19 00:00:00

HIST CORTESE:
Region: CORTESE
Facility County Code: 43
Reg By: LTNKA
Reg Id: 43-0813

Y109 **RADIATOR DOCTOR THE** **LUST** **S101304022**
NE **534 PARK** **HIST LUST** **N/A**
1/4-1/2 **SAN JOSE, CA 95110** **SWEEPS UST**
0.269 mi. **HIST CORTESE**
1422 ft. **Site 1 of 2 in cluster Y**

Relative:
Lower

Actual:
93 ft.

LUST:
Lead Agency: SANTA CLARA COUNTY LOP
Case Type: LUST Cleanup Site
Geo Track: http://geotracker.waterboards.ca.gov/profile_report.asp?global_id=T0608501433
Global Id: T0608501433

RADIATOR DOCTOR THE (Continued) **S101304022**

Latitude: 37.326681
Longitude: -121.898801
Status: Completed - Case Closed
Status Date: 10/03/1995
Case Worker: UST
RB Case Number: Not reported
Local Agency: SANTA CLARA COUNTY LOP
File Location: All Files are on GeoTracker or in the Local Agency Database
Local Case Number: Not reported
Potential Media Affect: Soil
Potential Contaminants of Concern: Waste Oil / Motor / Hydraulic / Lubricating
Site History: Not reported

LUST:
Global Id: T0608501433
Contact Type: Regional Board Caseworker
Contact Name: Regional Water Board
Organization Name: SAN FRANCISCO BAY RWQCB (REGION 2)
Address: 1515 CLAY ST SUITE 1400
City: OAKLAND
Email: Not reported
Phone Number: Not reported

Global Id: T0608501433
Contact Type: Local Agency Caseworker
Contact Name: UST CASE WORKER
Organization Name: SANTA CLARA COUNTY LOP
Address: 1555 Berger Drive, Suite 300
City: SAN JOSE
Email: Not reported
Phone Number: 4089183400

LUST:
Global Id: T0608501433
Action Type: Other
Date: 01/01/1991
Action: Leak Reported

Global Id: T0608501433
Action Type: ENFORCEMENT
Date: 10/03/1995
Action: Closure/No Further Action Letter

Global Id: T0608501433
Action Type: RESPONSE
Date: 06/21/1994
Action: Other Report / Document

LUST:
Global Id: T0608501433
Status: Open - Case Begin Date
Status Date: 01/01/1991

Global Id: T0608501433
Status: Completed - Case Closed
Status Date: 10/03/1995

RADIATOR DOCTOR THE (Continued) **S101304022**

LUST REG 2:

Region:	2
Facility Id:	Not reported
Facility Status:	Case Closed
Case Number:	07S1E18G05f
How Discovered:	Not reported
Leak Cause:	Not reported
Leak Source:	Not reported
Date Leak Confirmed:	Not reported
Oversight Program:	LUST
Prelim. Site Assesment Wokplan Submitted:	Not reported
Preliminary Site Assesment Began:	Not reported
Pollution Characterization Began:	Not reported
Pollution Remediation Plan Submitted:	Not reported
Date Remediation Action Underway:	Not reported
Date Post Remedial Action Monitoring Began:	Not reported

HIST LUST SANTA CLARA:

Region:	SANTA CLARA
Region Code:	2
SCVWD ID:	07S1E18G05
Oversite Agency:	SCVWD
Date Listed:	1992-02-20 00:00:00
Closed Date:	1995-10-03 00:00:00

SWEEPS UST:

Status:	Not reported
Comp Number:	406794
Number:	Not reported
Board Of Equalization:	Not reported
Referral Date:	Not reported
Action Date:	Not reported
Created Date:	Not reported
Owner Tank Id:	Not reported
SWRCB Tank Id:	43-060-406794-000001
Tank Status:	Not reported
Capacity:	550
Active Date:	Not reported
Tank Use:	OIL
STG:	WASTE
Content:	Not reported
Number Of Tanks:	2

Status:	Not reported
Comp Number:	406794
Number:	Not reported
Board Of Equalization:	Not reported
Referral Date:	Not reported
Action Date:	Not reported
Created Date:	Not reported
Owner Tank Id:	Not reported
SWRCB Tank Id:	43-060-406794-000002
Tank Status:	Not reported
Capacity:	250
Active Date:	Not reported
Tank Use:	OIL

RADIATOR DOCTOR THE (Continued) **S101304022**

STG: WASTE
Content: Not reported
Number Of Tanks: Not reported

HIST CORTESE:
Region: CORTESE
Facility County Code: 43
Reg By: LTNKA
Reg Id: 43-1463

Y110 NE 1/4-1/2 0.269 mi. 1422 ft. | **THE RADIATOR DOCTOR** | **LUST** | **S103177382**
534 PARK AVE | **N/A**
SAN JOSE, CA

Site 2 of 2 in cluster Y

Relative: Lower

Actual: 93 ft.

LUST SANTA CLARA:
Region: SANTA CLARA
SCVWD ID: 07S1E18G05F
Date Closed: 10/03/1995
EDR Link ID: 07S1E18G05F

Z111 SSW 1/4-1/2 0.275 mi. 1453 ft. | **CHEVRON TRAINING CENTER** | **SLIC** | **S102427803**
455 SUNOL ST | **N/A**
SAN JOSE, CA 95126

Site 1 of 2 in cluster Z

Relative: Higher

Actual: 111 ft.

SLIC REG 2:
Region: 2
Facility ID: 43S0525
Facility Status: Case Closed
Date Closed: 4/28/1997
Local Case #: Not reported
How Discovered: Tank Closure
Leak Cause: UNK
Leak Source: UNK
Date Confirmed: Not reported
Date Prelim Site Assmnt Workplan Submitted: Not reported
Date Preliminary Site Assessment Began: Not reported
Date Pollution Characterization Began: Not reported
Date Remediation Plan Submitted: Not reported
Date Remedial Action Underway: Not reported
Date Post Remedial Action Monitoring Began: Not reported

Z112 SSW 1/4-1/2 0.275 mi. 1453 ft.

MOTOR BODY TOWING
455 SUNOL ST
SAN JOSE, CA 95126
Site 2 of 2 in cluster Z

LUST **S103881068**
SLIC **N/A**
HIST LUST
CUPA Listings
SAN JOSE HAZMAT

Relative: Higher

Actual: 111 ft.

LUST SANTA CLARA:

Region:	SANTA CLARA
SCVWD ID:	07S1E18L05F
Date Closed:	Not reported
EDR Link ID:	07S1E18L05F

SLIC:

Region:	STATE
Facility Status:	**Completed - Case Closed**
Status Date:	04/28/1997
Global Id:	T0608591653
Lead Agency:	SAN FRANCISCO BAY RWQCB (REGION 2)
Lead Agency Case Number:	Not reported
Latitude:	37.320167
Longitude:	-121.906524
Case Type:	Cleanup Program Site
Case Worker:	UUU
Local Agency:	Not reported
RB Case Number:	43S0525
File Location:	Not reported
Potential Media Affected:	Under Investigation
Potential Contaminants of Concern:	Waste Oil / Motor / Hydraulic / Lubricating
Site History:	Not reported

Click here to access the California GeoTracker records for this facility:

HIST LUST SANTA CLARA:

Region:	SANTA CLARA
Region Code:	2
SCVWD ID:	07S1E18L05
Oversite Agency:	SFRWQCB
Date Listed:	1992-04-10 00:00:00
Closed Date:	Not reported

CUPA SANTA CLARA:

Region:	SANTA CLARA
PE#:	2205
Program Description:	GENERATES 100 KG YR TO <5 TONS/YR
Latitude:	37.320496
Longitude:	-121.905965
Record ID:	PR0368813
Facility ID:	FA0253309

Region:	SANTA CLARA
PE#:	BP02
Program Description:	HMBP FACILITY, 4-6 CHEMICALS
Latitude:	37.320496
Longitude:	-121.905965
Record ID:	PR0396813
Facility ID:	FA0253309

MOTOR BODY TOWING (Continued) **S103881068**

SAN JOSE HAZMAT:
Region: SAN JOSE
File Num: 406905
Class: Auto Wrecking/Misc Simple Facility

X113
ENE
1/4-1/2
0.280 mi.
1478 ft.

Relative:
Lower

Actual:
98 ft.

SAN JOSE CLEANERS
507 W CARLOS
SAN JOSE, CA 95126

Site 5 of 5 in cluster X

RCRA-SQG **1000121100**
LUST **CAD981635469**
HIST LUST
FINDS
ECHO
EMI
HIST CORTESE

RCRA-SQG:
Date form received by agency: 09/01/1996
Facility name: SAN JOSE CLEANERS
Facility address: 507 W CARLOS
SAN JOSE, CA 95126
EPA ID: CAD981635469
Mailing address: W CARLOS
SAN JOSE, CA 95126
Contact: Not reported
Contact address: Not reported
Not reported
Contact country: US
Contact telephone: Not reported
Contact email: Not reported
EPA Region: 09
Classification: Small Small Quantity Generator
Description: Handler: generates more than 100 and less than 1000 kg of hazardous waste during any calendar month and accumulates less than 6000 kg of hazardous waste at any time; or generates 100 kg or less of hazardous waste during any calendar month, and accumulates more than 1000 kg of hazardous waste at any time

Owner/Operator Summary:
Owner/operator name: LAWRENCE DE SERVI
Owner/operator address: NOT REQUIRED
NOT REQUIRED, ME 99999
Owner/operator country: Not reported
Owner/operator telephone: 415-555-1212
Owner/operator email: Not reported
Owner/operator fax: Not reported
Owner/operator extension: Not reported
Legal status: Private
Owner/Operator Type: Owner
Owner/Op start date: Not reported
Owner/Op end date: Not reported

Owner/operator name: NOT REQUIRED
Owner/operator address: NOT REQUIRED
NOT REQUIRED, ME 99999
Owner/operator country: Not reported
Owner/operator telephone: 415-555-1212
Owner/operator email: Not reported
Owner/operator fax: Not reported
Owner/operator extension: Not reported

SAN JOSE CLEANERS (Continued) **1000121100**

Legal status: Private
Owner/Operator Type: Operator
Owner/Op start date: Not reported
Owner/Op end date: Not reported

Handler Activities Summary:
U.S. importer of hazardous waste: No
Mixed waste (haz. and radioactive): No
Recycler of hazardous waste: No
Transporter of hazardous waste: No
Treater, storer or disposer of HW: No
Underground injection activity: No
On-site burner exemption: No
Furnace exemption: No
Used oil fuel burner: No
Used oil processor: No
User oil refiner: No
Used oil fuel marketer to burner: No
Used oil Specification marketer: No
Used oil transfer facility: No
Used oil transporter: No

Violation Status: No violations found

LUST:
Lead Agency: SANTA CLARA COUNTY LOP
Case Type: LUST Cleanup Site
Geo Track: http://geotracker.waterboards.ca.gov/profile_report.asp?global_id=T0608501164
Global Id: T0608501164
Latitude: 37.3258914061158
Longitude: -121.898846626282
Status: Completed - Case Closed
Status Date: 07/02/1991
Case Worker: UST
RB Case Number: Not reported
Local Agency: SANTA CLARA COUNTY LOP
File Location: All Files are on GeoTracker or in the Local Agency Database
Local Case Number: Not reported
Potential Media Affect: Soil
Potential Contaminants of Concern: Stoddard solvent / Mineral Spriits / Distillates
Site History: Not reported

LUST:
Global Id: T0608501164
Contact Type: Regional Board Caseworker
Contact Name: Regional Water Board
Organization Name: SAN FRANCISCO BAY RWQCB (REGION 2)
Address: 1515 CLAY ST SUITE 1400
City: OAKLAND
Email: Not reported
Phone Number: Not reported

Global Id: T0608501164
Contact Type: Local Agency Caseworker
Contact Name: UST CASE WORKER
Organization Name: SANTA CLARA COUNTY LOP
Address: 1555 Berger Drive, Suite 300
City: SAN JOSE

SAN JOSE CLEANERS (Continued) **1000121100**

Email: Not reported
Phone Number: 4089183400

LUST:
Global Id: T0608501164
Action Type: ENFORCEMENT
Date: 07/02/1991
Action: Closure/No Further Action Letter

Global Id: T0608501164
Action Type: Other
Date: 09/20/1990
Action: Leak Reported

Global Id: T0608501164
Action Type: RESPONSE
Date: 09/20/1990
Action: Other Report / Document

Global Id: T0608501164
Action Type: ENFORCEMENT
Date: 04/13/1991
Action: Notice of Responsibility - #39859

Global Id: T0608501164
Action Type: REMEDIATION
Date: 09/20/1990
Action: Excavation

LUST:
Global Id: T0608501164
Status: Open - Case Begin Date
Status Date: 01/16/1990

Global Id: T0608501164
Status: Open - Site Assessment
Status Date: 01/16/1990

Global Id: T0608501164
Status: Completed - Case Closed
Status Date: 07/02/1991

LUST REG 2:
Region: 2
Facility Id: Not reported
Facility Status: Case Closed
Case Number: 07S1E18H05f
How Discovered: Not reported
Leak Cause: Not reported
Leak Source: Not reported
Date Leak Confirmed: Not reported
Oversight Program: LUST
Prelim. Site Assesment Wokplan Submitted: Not reported
Preliminary Site Assesment Began: 1/16/1990
Pollution Characterization Began: Not reported

SAN JOSE CLEANERS (Continued) **1000121100**

Pollution Remediation Plan Submitted: Not reported
Date Remediation Action Underway: Not reported
Date Post Remedial Action Monitoring Began: Not reported

LUST SANTA CLARA:
Region: SANTA CLARA
SCVWD ID: 07S1E18H05F
Date Closed: 07/02/1991
EDR Link ID: 07S1E18H05F

HIST LUST SANTA CLARA:
Region: SANTA CLARA
Region Code: 2
SCVWD ID: 07S1E18H05
Oversite Agency: SCVWD
Date Listed: 1991-03-28 00:00:00
Closed Date: 1991-07-02 00:00:00

FINDS:

Registry ID: 110002732632

Environmental Interest/Information System
RCRAInfo is a national information system that supports the Resource Conservation and Recovery Act (RCRA) program through the tracking of events and activities related to facilities that generate, transport, and treat, store, or dispose of hazardous waste. RCRAInfo allows RCRA program staff to track the notification, permit, compliance, and corrective action activities required under RCRA.

Click this hyperlink while viewing on your computer to access additional FINDS: detail in the EDR Site Report.

ECHO:
Envid: 1000121100
Registry ID: 110002732632
DFR URL: http://echo.epa.gov/detailed-facility-report?fid=110002732632

EMI:
Year: 1987
County Code: 43
Air Basin: SF
Facility ID: 976
Air District Name: BA
SIC Code: 7216
Air District Name: BAY AREA AQMD
Community Health Air Pollution Info System: Not reported
Consolidated Emission Reporting Rule: Not reported
Total Organic Hydrocarbon Gases Tons/Yr: 4
Reactive Organic Gases Tons/Yr: 4
Carbon Monoxide Emissions Tons/Yr: 0
NOX - Oxides of Nitrogen Tons/Yr: 0
SOX - Oxides of Sulphur Tons/Yr: 0
Particulate Matter Tons/Yr: 0

SAN JOSE CLEANERS (Continued) **1000121100**

Part. Matter 10 Micrometers and Smllr Tons/Yr:0

Year:	1990
County Code:	43
Air Basin:	SF
Facility ID:	4168
Air District Name:	BA
SIC Code:	7216
Air District Name:	BAY AREA AQMD
Community Health Air Pollution Info System:	Not reported
Consolidated Emission Reporting Rule:	Not reported
Total Organic Hydrocarbon Gases Tons/Yr:	2
Reactive Organic Gases Tons/Yr:	2
Carbon Monoxide Emissions Tons/Yr:	0
NOX - Oxides of Nitrogen Tons/Yr:	0
SOX - Oxides of Sulphur Tons/Yr:	0
Particulate Matter Tons/Yr:	0
Part. Matter 10 Micrometers and Smllr Tons/Yr:	0

HIST CORTESE:

Region:	CORTESE
Facility County Code:	43
Reg By:	LTNKA
Reg Id:	43-1175

114
WSW
1/4-1/2
0.283 mi.
1495 ft.

Relative:
Higher

Actual:
112 ft.

O.C. MCDONALD
1150 SAN CARLOS
SAN JOSE, CA 95126

LUST **S100221625**
HIST LUST **N/A**
CHMIRS
HIST CORTESE
NPDES
SAN JOSE HAZMAT

LUST:

Lead Agency:	SANTA CLARA COUNTY LOP
Case Type:	LUST Cleanup Site
Geo Track:	http://geotracker.waterboards.ca.gov/profile_report.asp?global_id=T0608524442
Global Id:	T0608524442
Latitude:	37.323034
Longitude:	-121.909263
Status:	Completed - Case Closed
Status Date:	01/26/2000
Case Worker:	UST
RB Case Number:	Not reported
Local Agency:	SANTA CLARA COUNTY LOP
File Location:	All Files are on GeoTracker or in the Local Agency Database
Local Case Number:	Not reported
Potential Media Affect:	Soil
Potential Contaminants of Concern:	Gasoline
Site History:	Not reported

LUST:

Global Id:	T0608524442
Contact Type:	Regional Board Caseworker
Contact Name:	Regional Water Board
Organization Name:	SAN FRANCISCO BAY RWQCB (REGION 2)
Address:	1515 CLAY ST SUITE 1400
City:	OAKLAND
Email:	Not reported

O.C. MCDONALD (Continued) **S100221625**

Phone Number: Not reported

Global Id: T0608524442
Contact Type: Local Agency Caseworker
Contact Name: UST CASE WORKER
Organization Name: SANTA CLARA COUNTY LOP
Address: 1555 Berger Drive, Suite 300
City: SAN JOSE
Email: Not reported
Phone Number: 4089183400

LUST:
Global Id: T0608524442
Action Type: Other
Date: 05/05/1999
Action: Leak Reported

Global Id: T0608524442
Action Type: ENFORCEMENT
Date: 01/26/2000
Action: Closure/No Further Action Letter

Global Id: T0608524442
Action Type: RESPONSE
Date: 05/05/1999
Action: Unauthorized Release Form

Global Id: T0608524442
Action Type: RESPONSE
Date: 10/23/1991
Action: Correspondence

Global Id: T0608524442
Action Type: RESPONSE
Date: 10/23/1991
Action: Other Report / Document

Global Id: T0608524442
Action Type: RESPONSE
Date: 08/16/1990
Action: Unauthorized Release Form

LUST:
Global Id: T0608524442
Status: Open - Case Begin Date
Status Date: 05/05/1999

Global Id: T0608524442
Status: Open - Site Assessment
Status Date: 01/10/2000

Global Id: T0608524442
Status: Completed - Case Closed
Status Date: 01/26/2000

O.C. MCDONALD (Continued) **S100221625**

LUST REG 2:

Region:	2
Facility Id:	Not reported
Facility Status:	Case Closed
Case Number:	07S1E18M05f
How Discovered:	Not reported
Leak Cause:	Not reported
Leak Source:	Not reported
Date Leak Confirmed:	Not reported
Oversight Program:	LUST
Prelim. Site Assesment Wokplan Submitted:	Not reported
Preliminary Site Assesment Began:	1/10/2000
Pollution Characterization Began:	Not reported
Pollution Remediation Plan Submitted:	Not reported
Date Remediation Action Underway:	Not reported
Date Post Remedial Action Monitoring Began:	Not reported

LUST SANTA CLARA:

Region:	SANTA CLARA
SCVWD ID:	07S1E18M05F
Date Closed:	01/26/2000
EDR Link ID:	07S1E18M05F

HIST LUST SANTA CLARA:

Region:	SANTA CLARA
Region Code:	2
SCVWD ID:	07S1E18M05
Oversite Agency:	SCVWD
Date Listed:	2000-01-26 00:00:00
Closed Date:	2000-01-26 00:00:00

CHMIRS:

OES Incident Number:	099612
OES notification:	Not reported
OES Date:	Not reported
OES Time:	Not reported
Date Completed:	**11-OCT-90**
Property Use:	962
Agency Id Number:	43070
Agency Incident Number:	13565
Time Notified:	1133
Time Completed:	1320
Surrounding Area:	500
Estimated Temperature:	Not reported
Property Management:	Not reported
More Than Two Substances Involved?:	N
Resp Agncy Personel # Of Decontaminated:	0
Responding Agency Personel # Of Injuries:	0
Responding Agency Personel # Of Fatalities:	0
Others Number Of Decontaminated:	0
Others Number Of Injuries:	0
Others Number Of Fatalities:	0
Vehicle Make/year:	Not reported
Vehicle License Number:	Not reported
Vehicle State:	Not reported

O.C. MCDONALD (Continued) **S100221625**

Vehicle Id Number:	Not reported
CA DOT PUC/ICC Number:	Not reported
Company Name:	Not reported
Reporting Officer Name/ID:	T. SCULLY CAPT. HIT-3B
Report Date:	11-OCT-90
Facility Telephone:	408 277-4677
Waterway Involved:	Not reported
Waterway:	Not reported
Spill Site:	Not reported
Cleanup By:	Not reported
Containment:	Not reported
What Happened:	Not reported
Type:	Not reported
Measure:	Not reported
Other:	Not reported
Date/Time:	Not reported
Year:	88-92
Agency:	Not reported
Incident Date:	11-OCT-90
Admin Agency:	Not reported
Amount:	Not reported
Contained:	Not reported
Site Type:	Not reported
E Date:	13-JUN-91
Substance:	Not reported
Unknown:	Not reported
Substance #2:	Not reported
Substance #3:	Not reported
Evacuations:	Not reported
Number of Injuries:	Not reported
Number of Fatalities:	Not reported
#1 Pipeline:	Not reported
#2 Pipeline:	Not reported
#3 Pipeline:	Not reported
#1 Vessel >= 300 Tons:	Not reported
#2 Vessel >= 300 Tons:	Not reported
#3 Vessel >= 300 Tons:	Not reported
Evacs:	Not reported
Injuries:	Not reported
Fatals:	Not reported
Comments:	Y
Description:	Not reported

HIST CORTESE:

Region:	CORTESE
Facility County Code:	43
Reg By:	LTNKA
Reg Id:	43-2356

NPDES:

Npdes Number:	Not reported
Facility Status:	Not reported
Agency Id:	Not reported
Region:	2
Regulatory Measure Id:	436169
Order No:	Not reported

O.C. MCDONALD (Continued) **S100221625**

Regulatory Measure Type:	Industrial
Place Id:	Not reported
WDID:	2 43I024161
Program Type:	Not reported
Adoption Date Of Regulatory Measure:	Not reported
Effective Date Of Regulatory Measure:	Not reported
Expiration Date Of Regulatory Measure:	Not reported
Termination Date Of Regulatory Measure:	09/07/2017
Discharge Name:	Not reported
Discharge Address:	Not reported
Discharge City:	Not reported
Discharge State:	Not reported
Discharge Zip:	Not reported
RECEIVED DATE:	03/25/2013
PROCESSED DATE:	03/25/2013
STATUS CODE NAME:	Terminated
STATUS DATE:	09/07/2017
PLACE SIZE:	8235
PLACE SIZE UNIT:	SqFt
FACILITY CONTACT NAME:	Dwayne Hofland
FACILITY CONTACT TITLE:	ENVIROMENTAL HEALTH SAFETY MGR
FACILITY CONTACT PHONE:	408-295-2182
FACILITY CONTACT PHONE EXT:	338
FACILITY CONTACT EMAIL:	DHOFLAND@OCMCDONALD.COM
OPERATOR NAME:	OC McDonald Co Inc
OPERATOR ADDRESS:	1150 W San Carlos St
OPERATOR CITY:	San Jose
OPERATOR STATE:	California
OPERATOR ZIP:	95126
OPERATOR CONTACT NAME:	Dwayne Hofland
OPERATOR CONTACT TITLE:	Not reported
OPERATOR CONTACT PHONE:	408-295-2182
OPERATOR CONTACT PHONE EXT:	338
OPERATOR CONTACT EMAIL:	DHOFLAND@OCMCDONALD.COM
OPERATOR TYPE:	Private Business
DEVELOPER NAME:	Not reported
DEVELOPER ADDRESS:	Not reported
DEVELOPER CITY:	Not reported
DEVELOPER STATE:	California
DEVELOPER ZIP:	Not reported
DEVELOPER CONTACT NAME:	Not reported
DEVELOPER CONTACT TITLE:	Not reported
CONSTYPE LINEAR UTILITY IND:	Not reported
EMERGENCY PHONE NO:	Not reported
EMERGENCY PHONE EXT:	Not reported
CONSTYPE ABOVE GROUND IND:	Not reported
CONSTYPE BELOW GROUND IND:	Not reported
CONSTYPE CABLE LINE IND:	Not reported
CONSTYPE COMM LINE IND:	Not reported
CONSTYPE COMMERTIAL IND:	Not reported
CONSTYPE ELECTRICAL LINE IND:	Not reported
CONSTYPE GAS LINE IND:	Not reported
CONSTYPE INDUSTRIAL IND:	Not reported
CONSTYPE OTHER DESRIPTION:	Not reported
CONSTYPE OTHER IND:	Not reported
CONSTYPE RECONS IND:	Not reported
CONSTYPE RESIDENTIAL IND:	Not reported

O.C. MCDONALD (Continued) **S100221625**

CONSTYPE TRANSPORT IND:	Not reported
CONSTYPE UTILITY DESCRIPTION:	Not reported
CONSTYPE UTILITY IND:	Not reported
CONSTYPE WATER SEWER IND:	Not reported
DIR DISCHARGE USWATER IND:	N
RECEIVING WATER NAME:	San Francisco Bay
CERTIFIER NAME:	dwayne hofland
CERTIFIER TITLE:	enviromental health and safety mgr
CERTIFICATION DATE:	18-JUN-15
PRIMARY SIC:	3444-Sheet Metal Work
SECONDARY SIC:	Not reported
TERTIARY SIC:	Not reported
Npdes Number:	CAS000001
Facility Status:	Terminated
Agency Id:	0
Region:	2
Regulatory Measure Id:	436169
Order No:	97-03-DWQ
Regulatory Measure Type:	Enrollee
Place Id:	Not reported
WDID:	2 43I024161
Program Type:	Industrial
Adoption Date Of Regulatory Measure:	Not reported
Effective Date Of Regulatory Measure:	03/25/2013
Expiration Date Of Regulatory Measure:	Not reported
Termination Date Of Regulatory Measure:	09/07/2017
Discharge Name:	OC McDonald Co Inc
Discharge Address:	1150 W San Carlos St
Discharge City:	San Jose
Discharge State:	California
Discharge Zip:	95126
RECEIVED DATE:	Not reported
PROCESSED DATE:	Not reported
STATUS CODE NAME:	Not reported
STATUS DATE:	Not reported
PLACE SIZE:	Not reported
PLACE SIZE UNIT:	Not reported
FACILITY CONTACT NAME:	Not reported
FACILITY CONTACT TITLE:	Not reported
FACILITY CONTACT PHONE:	Not reported
FACILITY CONTACT PHONE EXT:	Not reported
FACILITY CONTACT EMAIL:	Not reported
OPERATOR NAME:	Not reported
OPERATOR ADDRESS:	Not reported
OPERATOR CITY:	Not reported
OPERATOR STATE:	Not reported
OPERATOR ZIP:	Not reported
OPERATOR CONTACT NAME:	Not reported
OPERATOR CONTACT TITLE:	Not reported
OPERATOR CONTACT PHONE:	Not reported
OPERATOR CONTACT PHONE EXT:	Not reported
OPERATOR CONTACT EMAIL:	Not reported
OPERATOR TYPE:	Not reported
DEVELOPER NAME:	Not reported
DEVELOPER ADDRESS:	Not reported
DEVELOPER CITY:	Not reported

O.C. MCDONALD (Continued) **S100221625**

DEVELOPER STATE:	Not reported
DEVELOPER ZIP:	Not reported
DEVELOPER CONTACT NAME:	Not reported
DEVELOPER CONTACT TITLE:	Not reported
CONSTYPE LINEAR UTILITY IND:	Not reported
EMERGENCY PHONE NO:	Not reported
EMERGENCY PHONE EXT:	Not reported
CONSTYPE ABOVE GROUND IND:	Not reported
CONSTYPE BELOW GROUND IND:	Not reported
CONSTYPE CABLE LINE IND:	Not reported
CONSTYPE COMM LINE IND:	Not reported
CONSTYPE COMMERTIAL IND:	Not reported
CONSTYPE ELECTRICAL LINE IND:	Not reported
CONSTYPE GAS LINE IND:	Not reported
CONSTYPE INDUSTRIAL IND:	Not reported
CONSTYPE OTHER DESRIPTION:	Not reported
CONSTYPE OTHER IND:	Not reported
CONSTYPE RECONS IND:	Not reported
CONSTYPE RESIDENTIAL IND:	Not reported
CONSTYPE TRANSPORT IND:	Not reported
CONSTYPE UTILITY DESCRIPTION:	Not reported
CONSTYPE UTILITY IND:	Not reported
CONSTYPE WATER SEWER IND:	Not reported
DIR DISCHARGE USWATER IND:	Not reported
RECEIVING WATER NAME:	Not reported
CERTIFIER NAME:	Not reported
CERTIFIER TITLE:	Not reported
CERTIFICATION DATE:	Not reported
PRIMARY SIC:	Not reported
SECONDARY SIC:	Not reported
TERTIARY SIC:	Not reported

SAN JOSE HAZMAT:

Region:	SAN JOSE
File Num:	400591
Class:	Misc. Complex firms and labs

---

115 NNE 1/4-1/2 0.284 mi. 1501 ft. | **PG&E SUBSTATION A**
17 OTTERSON ST
SAN JOSE, CA 95110 | **LUST** **S103473079**
HIST LUST **N/A**

Relative: Lower

Actual: 98 ft.

LUST REG 2:

Region:	2
Facility Id:	Not reported
Facility Status:	Case Closed
Case Number:	07S1E18B05f
How Discovered:	Not reported
Leak Cause:	Not reported
Leak Source:	Not reported
Date Leak Confirmed:	Not reported
Oversight Program:	LUST
Prelim. Site Assesment Wokplan Submitted:	Not reported
Preliminary Site Assesment Began:	3/1/1989
Pollution Characterization Began:	3/1/1989
Pollution Remediation Plan Submitted:	Not reported

PG&E SUBSTATION A (Continued) **S103473079**

Date Remediation Action Underway: Not reported
Date Post Remedial Action Monitoring Began: Not reported

HIST LUST SANTA CLARA:
Region: SANTA CLARA
Region Code: 2
SCVWD ID: 07S1E18B05
Oversite Agency: SCVWD
Date Listed: 1992-06-04 00:00:00
Closed Date: 2001-07-31 00:00:00

---

116 South 1/4-1/2 0.286 mi. 1512 ft.

Relative: Lower

Actual: 101 ft.

APEX MARBLE INC
806 W HOME ST
SAN JOSE, CA 95126

RCRA-SQG **1000438949**
LUST **CAD982464273**
HIST LUST
SWEEPS UST
HAZNET
HIST CORTESE
NPDES
SAN JOSE HAZMAT

RCRA-SQG:
Date form received by agency: 03/23/1989
Facility name: APEX MARBLE INC
Facility address: 806 W HOME ST
SAN JOSE, CA 95126
EPA ID: CAD982464273
Mailing address: W HOME ST
SAN JOSE, CA 95126
Contact: ENVIRONMENTAL MANAGER
Contact address: 806 W HOME ST
SAN JOSE, CA 95126
Contact country: US
Contact telephone: 408-294-8080
Contact email: Not reported
EPA Region: 09
Classification: Small Small Quantity Generator
Description: Handler: generates more than 100 and less than 1000 kg of hazardous waste during any calendar month and accumulates less than 6000 kg of hazardous waste at any time; or generates 100 kg or less of hazardous waste during any calendar month, and accumulates more than 1000 kg of hazardous waste at any time

Owner/Operator Summary:
Owner/operator name: NOT REQUIRED
Owner/operator address: NOT REQUIRED
NOT REQUIRED, ME 99999
Owner/operator country: Not reported
Owner/operator telephone: 415-555-1212
Owner/operator email: Not reported
Owner/operator fax: Not reported
Owner/operator extension: Not reported
Legal status: Private
Owner/Operator Type: Operator
Owner/Op start date: Not reported
Owner/Op end date: Not reported

Owner/operator name: JOHN A BUTLER JR

APEX MARBLE INC (Continued) **1000438949**

Owner/operator address: NOT REQUIRED
NOT REQUIRED, ME 99999
Owner/operator country: Not reported
Owner/operator telephone: 415-555-1212
Owner/operator email: Not reported
Owner/operator fax: Not reported
Owner/operator extension: Not reported
Legal status: Private
Owner/Operator Type: Owner
Owner/Op start date: Not reported
Owner/Op end date: Not reported

Handler Activities Summary:
U.S. importer of hazardous waste: No
Mixed waste (haz. and radioactive): No
Recycler of hazardous waste: No
Transporter of hazardous waste: No
Treater, storer or disposer of HW: No
Underground injection activity: No
On-site burner exemption: No
Furnace exemption: No
Used oil fuel burner: No
Used oil processor: No
User oil refiner: No
Used oil fuel marketer to burner: No
Used oil Specification marketer: No
Used oil transfer facility: No
Used oil transporter: No

Violation Status: No violations found

LUST:
Lead Agency: SANTA CLARA COUNTY LOP
Case Type: LUST Cleanup Site
Geo Track: http://geotracker.waterboards.ca.gov/profile_report.asp?global_id=T0608523819
Global Id: T0608523819
Latitude: 37.320042
Longitude: -121.903762
Status: Completed - Case Closed
Status Date: 01/05/1995
Case Worker: UST
RB Case Number: Not reported
Local Agency: SANTA CLARA COUNTY LOP
File Location: All Files are on GeoTracker or in the Local Agency Database
Local Case Number: Not reported
Potential Media Affect: Soil
Potential Contaminants of Concern: Not reported
Site History: Not reported

LUST:
Global Id: T0608523819
Contact Type: Regional Board Caseworker
Contact Name: Regional Water Board
Organization Name: SAN FRANCISCO BAY RWQCB (REGION 2)
Address: 1515 CLAY ST SUITE 1400
City: OAKLAND
Email: Not reported
Phone Number: Not reported

APEX MARBLE INC (Continued) **1000438949**

Global Id: T0608523819
Contact Type: Local Agency Caseworker
Contact Name: UST CASE WORKER
Organization Name: SANTA CLARA COUNTY LOP
Address: 1555 Berger Drive, Suite 300
City: SAN JOSE
Email: Not reported
Phone Number: 4089183400

LUST:
Global Id: T0608523819
Action Type: Other
Date: 01/01/1992
Action: Leak Reported

Global Id: T0608523819
Action Type: ENFORCEMENT
Date: 01/05/1995
Action: Closure/No Further Action Letter

Global Id: T0608523819
Action Type: RESPONSE
Date: 03/12/1993
Action: Other Report / Document

LUST:
Global Id: T0608523819
Status: Open - Case Begin Date
Status Date: 01/01/1992

Global Id: T0608523819
Status: Completed - Case Closed
Status Date: 01/05/1995

LUST REG 2:
Region: 2
Facility Id: Not reported
Facility Status: Case Closed
Case Number: 07S1E18P03f
How Discovered: Not reported
Leak Cause: Not reported
Leak Source: Not reported
Date Leak Confirmed: Not reported
Oversight Program: LUST
Prelim. Site Assesment Wokplan Submitted: Not reported
Preliminary Site Assesment Began: Not reported
Pollution Characterization Began: Not reported
Pollution Remediation Plan Submitted: Not reported
Date Remediation Action Underway: Not reported
Date Post Remedial Action Monitoring Began: Not reported

LUST SANTA CLARA:
Region: SANTA CLARA
SCVWD ID: 07S1E18P03F

APEX MARBLE INC (Continued) **1000438949**

Date Closed: 01/05/1995
EDR Link ID: 07S1E18P03F

HIST LUST SANTA CLARA:
Region: SANTA CLARA
Region Code: 2
SCVWD ID: 07S1E18P03
Oversite Agency: SCVWD
Date Listed: 1993-02-09 00:00:00
Closed Date: 1995-01-05 00:00:00

SWEEPS UST:
Status: Not reported
Comp Number: 402987
Number: Not reported
Board Of Equalization: Not reported
Referral Date: Not reported
Action Date: Not reported
Created Date: Not reported
Owner Tank Id: Not reported
SWRCB Tank Id: 43-060-402987-000001
Tank Status: Not reported
Capacity: 1000
Active Date: Not reported
Tank Use: M.V. FUEL
STG: PRODUCT
Content: LEADED
Number Of Tanks: 1

HAZNET:
envid: 1000438949
Year: 1995
GEPAID: CAD982464273
Contact: Not reported
Telephone: 0000000000
Mailing Name: Not reported
Mailing Address: P O BOX 8547
Mailing City,St,Zip: SAN JOSE, CA 951558547
Gen County: Not reported
TSD EPA ID: CAD059494310
TSD County: Not reported
Waste Category: Unspecified organic liquid mixture
Disposal Method: Disposal, Other
Tons: 1.8765
Cat Decode: Not reported
Method Decode: Not reported
Facility County: Santa Clara

HIST CORTESE:
Region: CORTESE
Facility County Code: 43
Reg By: LTNKA
Reg Id: 43-1744

APEX MARBLE INC (Continued) **1000438949**

NPDES:

Npdes Number:	Not reported
Facility Status:	Not reported
Agency Id:	Not reported
Region:	2
Regulatory Measure Id:	275620
Order No:	Not reported
Regulatory Measure Type:	Industrial
Place Id:	Not reported
WDID:	2 43I006926
Program Type:	Not reported
Adoption Date Of Regulatory Measure:	Not reported
Effective Date Of Regulatory Measure:	Not reported
Expiration Date Of Regulatory Measure:	Not reported
Termination Date Of Regulatory Measure:	Not reported
Discharge Name:	Not reported
Discharge Address:	Not reported
Discharge City:	Not reported
Discharge State:	Not reported
Discharge Zip:	Not reported
RECEIVED DATE:	05/09/2008
PROCESSED DATE:	05/11/1992
STATUS CODE NAME:	Terminated
STATUS DATE:	05/11/1992
PLACE SIZE:	15200
PLACE SIZE UNIT:	SqFt
FACILITY CONTACT NAME:	Steve Peletta
FACILITY CONTACT TITLE:	Not reported
FACILITY CONTACT PHONE:	408-294-8080
FACILITY CONTACT PHONE EXT:	Not reported
FACILITY CONTACT EMAIL:	Not reported
OPERATOR NAME:	Apex Marble Inc
OPERATOR ADDRESS:	806 W Home St
OPERATOR CITY:	San Jose
OPERATOR STATE:	California
OPERATOR ZIP:	95126
OPERATOR CONTACT NAME:	Steve Peletta
OPERATOR CONTACT TITLE:	Not reported
OPERATOR CONTACT PHONE:	408-294-8080
OPERATOR CONTACT PHONE EXT:	Not reported
OPERATOR CONTACT EMAIL:	Not reported
OPERATOR TYPE:	Private Business
DEVELOPER NAME:	Not reported
DEVELOPER ADDRESS:	Not reported
DEVELOPER CITY:	Not reported
DEVELOPER STATE:	California
DEVELOPER ZIP:	Not reported
DEVELOPER CONTACT NAME:	Not reported
DEVELOPER CONTACT TITLE:	Not reported
CONSTYPE LINEAR UTILITY IND:	Not reported
EMERGENCY PHONE NO:	408-294-8080
EMERGENCY PHONE EXT:	Not reported
CONSTYPE ABOVE GROUND IND:	Not reported
CONSTYPE BELOW GROUND IND:	Not reported
CONSTYPE CABLE LINE IND:	Not reported
CONSTYPE COMM LINE IND:	Not reported
CONSTYPE COMMERTIAL IND:	Not reported

APEX MARBLE INC (Continued) **1000438949**

CONSTYPE ELECTRICAL LINE IND:	Not reported
CONSTYPE GAS LINE IND:	Not reported
CONSTYPE INDUSTRIAL IND:	Not reported
CONSTYPE OTHER DESRIPTION:	Not reported
CONSTYPE OTHER IND:	Not reported
CONSTYPE RECONS IND:	Not reported
CONSTYPE RESIDENTIAL IND:	Not reported
CONSTYPE TRANSPORT IND:	Not reported
CONSTYPE UTILITY DESCRIPTION:	Not reported
CONSTYPE UTILITY IND:	Not reported
CONSTYPE WATER SEWER IND:	Not reported
DIR DISCHARGE USWATER IND:	Not reported
RECEIVING WATER NAME:	Los Gatos Creek
CERTIFIER NAME:	Not reported
CERTIFIER TITLE:	Not reported
CERTIFICATION DATE:	Not reported
PRIMARY SIC:	4225-General Warehousing and Storage
SECONDARY SIC:	Not reported
TERTIARY SIC:	Not reported
Npdes Number:	Not reported
Facility Status:	Not reported
Agency Id:	Not reported
Region:	2
Regulatory Measure Id:	490360
Order No:	Not reported
Regulatory Measure Type:	Industrial
Place Id:	Not reported
WDID:	2 43I027321
Program Type:	Not reported
Adoption Date Of Regulatory Measure:	Not reported
Effective Date Of Regulatory Measure:	Not reported
Expiration Date Of Regulatory Measure:	Not reported
Termination Date Of Regulatory Measure:	Not reported
Discharge Name:	Not reported
Discharge Address:	Not reported
Discharge City:	Not reported
Discharge State:	Not reported
Discharge Zip:	Not reported
RECEIVED DATE:	08/25/2017
PROCESSED DATE:	08/31/2017
STATUS CODE NAME:	Active
STATUS DATE:	08/31/2017
PLACE SIZE:	832
PLACE SIZE UNIT:	SqFt
FACILITY CONTACT NAME:	pat sharp
FACILITY CONTACT TITLE:	Corporate Secretary
FACILITY CONTACT PHONE:	408-292-8873
FACILITY CONTACT PHONE EXT:	Not reported
FACILITY CONTACT EMAIL:	americancustommarble@msn.com
OPERATOR NAME:	American Custom Marble Incorporated
OPERATOR ADDRESS:	806 West Home Street
OPERATOR CITY:	San Jose
OPERATOR STATE:	California
OPERATOR ZIP:	95126
OPERATOR CONTACT NAME:	patricia sharp
OPERATOR CONTACT TITLE:	Secretary

APEX MARBLE INC (Continued) **1000438949**

OPERATOR CONTACT PHONE:	408-292-8873
OPERATOR CONTACT PHONE EXT:	Not reported
OPERATOR CONTACT EMAIL:	americancustommarble@msn.com
OPERATOR TYPE:	Private Business
DEVELOPER NAME:	Not reported
DEVELOPER ADDRESS:	Not reported
DEVELOPER CITY:	Not reported
DEVELOPER STATE:	California
DEVELOPER ZIP:	Not reported
DEVELOPER CONTACT NAME:	Not reported
DEVELOPER CONTACT TITLE:	Not reported
CONSTYPE LINEAR UTILITY IND:	Not reported
EMERGENCY PHONE NO:	408-984-6249
EMERGENCY PHONE EXT:	Not reported
CONSTYPE ABOVE GROUND IND:	Not reported
CONSTYPE BELOW GROUND IND:	Not reported
CONSTYPE CABLE LINE IND:	Not reported
CONSTYPE COMM LINE IND:	Not reported
CONSTYPE COMMERTIAL IND:	Not reported
CONSTYPE ELECTRICAL LINE IND:	Not reported
CONSTYPE GAS LINE IND:	Not reported
CONSTYPE INDUSTRIAL IND:	Not reported
CONSTYPE OTHER DESRIPTION:	Not reported
CONSTYPE OTHER IND:	Not reported
CONSTYPE RECONS IND:	Not reported
CONSTYPE RESIDENTIAL IND:	Not reported
CONSTYPE TRANSPORT IND:	Not reported
CONSTYPE UTILITY DESCRIPTION:	Not reported
CONSTYPE UTILITY IND:	Not reported
CONSTYPE WATER SEWER IND:	Not reported
DIR DISCHARGE USWATER IND:	Y
RECEIVING WATER NAME:	Los Gatos Creek
CERTIFIER NAME:	patricia sharp
CERTIFIER TITLE:	Secretary
CERTIFICATION DATE:	25-AUG-17
PRIMARY SIC:	2821-Plastics Material and Synthetic Resins, and Nonvulcanizable Elastomers
SECONDARY SIC:	Not reported
TERTIARY SIC:	Not reported
Npdes Number:	CAS000001
Facility Status:	Active
Agency Id:	0
Region:	2
Regulatory Measure Id:	490360
Order No:	97-03-DWQ
Regulatory Measure Type:	Enrollee
Place Id:	Not reported
WDID:	2 43I027321
Program Type:	Industrial
Adoption Date Of Regulatory Measure:	Not reported
Effective Date Of Regulatory Measure:	08/31/2017
Expiration Date Of Regulatory Measure:	Not reported
Termination Date Of Regulatory Measure:	Not reported
Discharge Name:	American Custom Marble Incorporated
Discharge Address:	806 West Home Street
Discharge City:	San Jose

APEX MARBLE INC (Continued) **1000438949**

Discharge State:	California
Discharge Zip:	95126
RECEIVED DATE:	Not reported
PROCESSED DATE:	Not reported
STATUS CODE NAME:	Not reported
STATUS DATE:	Not reported
PLACE SIZE:	Not reported
PLACE SIZE UNIT:	Not reported
FACILITY CONTACT NAME:	Not reported
FACILITY CONTACT TITLE:	Not reported
FACILITY CONTACT PHONE:	Not reported
FACILITY CONTACT PHONE EXT:	Not reported
FACILITY CONTACT EMAIL:	Not reported
OPERATOR NAME:	Not reported
OPERATOR ADDRESS:	Not reported
OPERATOR CITY:	Not reported
OPERATOR STATE:	Not reported
OPERATOR ZIP:	Not reported
OPERATOR CONTACT NAME:	Not reported
OPERATOR CONTACT TITLE:	Not reported
OPERATOR CONTACT PHONE:	Not reported
OPERATOR CONTACT PHONE EXT:	Not reported
OPERATOR CONTACT EMAIL:	Not reported
OPERATOR TYPE:	Not reported
DEVELOPER NAME:	Not reported
DEVELOPER ADDRESS:	Not reported
DEVELOPER CITY:	Not reported
DEVELOPER STATE:	Not reported
DEVELOPER ZIP:	Not reported
DEVELOPER CONTACT NAME:	Not reported
DEVELOPER CONTACT TITLE:	Not reported
CONSTYPE LINEAR UTILITY IND:	Not reported
EMERGENCY PHONE NO:	Not reported
EMERGENCY PHONE EXT:	Not reported
CONSTYPE ABOVE GROUND IND:	Not reported
CONSTYPE BELOW GROUND IND:	Not reported
CONSTYPE CABLE LINE IND:	Not reported
CONSTYPE COMM LINE IND:	Not reported
CONSTYPE COMMERTIAL IND:	Not reported
CONSTYPE ELECTRICAL LINE IND:	Not reported
CONSTYPE GAS LINE IND:	Not reported
CONSTYPE INDUSTRIAL IND:	Not reported
CONSTYPE OTHER DESRIPTION:	Not reported
CONSTYPE OTHER IND:	Not reported
CONSTYPE RECONS IND:	Not reported
CONSTYPE RESIDENTIAL IND:	Not reported
CONSTYPE TRANSPORT IND:	Not reported
CONSTYPE UTILITY DESCRIPTION:	Not reported
CONSTYPE UTILITY IND:	Not reported
CONSTYPE WATER SEWER IND:	Not reported
DIR DISCHARGE USWATER IND:	Not reported
RECEIVING WATER NAME:	Not reported
CERTIFIER NAME:	Not reported
CERTIFIER TITLE:	Not reported
CERTIFICATION DATE:	Not reported
PRIMARY SIC:	Not reported
SECONDARY SIC:	Not reported

APEX MARBLE INC (Continued) **1000438949**

TERTIARY SIC: Not reported

SAN JOSE HAZMAT:
Region: SAN JOSE
File Num: 407085
Class: Misc. Complex firms and labs

---

117 NNE 1/4-1/2 0.287 mi. 1514 ft. | **PG & E SUBSTATION A** | **LUST** | **S102435153**
17 OTTERSON | **HIST CORTESE** | **N/A**
SAN JOSE, CA 95110

Relative: Lower

Actual: 94 ft.

LUST:
Lead Agency: SANTA CLARA COUNTY LOP
Case Type: LUST Cleanup Site
Geo Track: http://geotracker.waterboards.ca.gov/profile_report.asp?global_id=T0608521441
Global Id: T0608521441
Latitude: 37.32821
Longitude: -121.900931
Status: Completed - Case Closed
Status Date: 07/31/2001
Case Worker: UST
RB Case Number: Not reported
Local Agency: SANTA CLARA COUNTY LOP
File Location: All Files are on GeoTracker or in the Local Agency Database
Local Case Number: Not reported
Potential Media Affect: Soil
Potential Contaminants of Concern: Gasoline
Site History: Not reported

LUST:
Global Id: T0608521441
Contact Type: Regional Board Caseworker
Contact Name: Regional Water Board
Organization Name: SAN FRANCISCO BAY RWQCB (REGION 2)
Address: 1515 CLAY ST SUITE 1400
City: OAKLAND
Email: Not reported
Phone Number: Not reported

Global Id: T0608521441
Contact Type: Local Agency Caseworker
Contact Name: UST CASE WORKER
Organization Name: SANTA CLARA COUNTY LOP
Address: 1555 Berger Drive, Suite 300
City: SAN JOSE
Email: Not reported
Phone Number: 4089183400

LUST:
Global Id: T0608521441
Action Type: Other
Date: 05/01/1989
Action: Leak Reported

Global Id: T0608521441

PG & E SUBSTATION A (Continued) **S102435153**

Action Type: RESPONSE
Date: 06/03/2005
Action: Other Report / Document

Global Id: T0608521441
Action Type: REMEDIATION
Date: 03/01/1989
Action: Excavation

Global Id: T0608521441
Action Type: RESPONSE
Date: 06/03/2005
Action: Other Report / Document

Global Id: T0608521441
Action Type: RESPONSE
Date: 04/03/1989
Action: Other Report / Document

Global Id: T0608521441
Action Type: RESPONSE
Date: 06/03/2005
Action: Other Report / Document

Global Id: T0608521441
Action Type: RESPONSE
Date: 05/01/1989
Action: Unauthorized Release Form

Global Id: T0608521441
Action Type: RESPONSE
Date: 03/01/1989
Action: Other Report / Document

Global Id: T0608521441
Action Type: RESPONSE
Date: 03/20/1989
Action: Tank Removal Report / UST Sampling Report

Global Id: T0608521441
Action Type: RESPONSE
Date: 04/26/1989
Action: Tank Removal Report / UST Sampling Report

Global Id: T0608521441
Action Type: ENFORCEMENT
Date: 11/19/1996
Action: Notice of Responsibility - #39847

Global Id: T0608521441
Action Type: ENFORCEMENT
Date: 06/03/2005
Action: Other Report

Global Id: T0608521441
Action Type: RESPONSE
Date: 03/09/1989

PG & E SUBSTATION A (Continued) **S102435153**

Action: Other Report / Document

Global Id: T0608521441
Action Type: RESPONSE
Date: 01/01/1988
Action: Correspondence

LUST:
Global Id: T0608521441
Status: Open - Case Begin Date
Status Date: 03/01/1989

Global Id: T0608521441
Status: Open - Site Assessment
Status Date: 03/01/1989

Global Id: T0608521441
Status: Completed - Case Closed
Status Date: 07/31/2001

HIST CORTESE:
Region: CORTESE
Facility County Code: 43
Reg By: LTNKA
Reg Id: 43-1058

AA118 **NATIONAL RAILROAD PASSENGER CO** **RCRA-SQG** **1000819563**
NNE **510 W SAN FERNANDO ST** **LUST** **CAD983655549**
1/4-1/2 **SAN JOSE, CA 95110** **HIST LUST**
0.350 mi. **FINDS**
1847 ft. **Site 1 of 4 in cluster AA** **ECHO**

Relative:
Lower

Actual:
91 ft.

RCRA-SQG:
Date form received by agency: 09/01/1996
Facility name: NATIONAL RAILROAD PASSENGER CO
Facility address: 510 W SAN FERNANDO ST
SAN JOSE, CA 95110
EPA ID: CAD983655549
Mailing address: W SAN FERNANDO ST
SAN JOSE, CA 95110
Contact: Not reported
Contact address: Not reported
Not reported
Contact country: US
Contact telephone: Not reported
Contact email: Not reported
EPA Region: 09
Classification: Small Small Quantity Generator
Description: Handler: generates more than 100 and less than 1000 kg of hazardous waste during any calendar month and accumulates less than 6000 kg of hazardous waste at any time; or generates 100 kg or less of hazardous waste during any calendar month, and accumulates more than 1000 kg of hazardous waste at any time

Owner/Operator Summary:

NATIONAL RAILROAD PASSENGER CO (Continued) **1000819563**

Owner/operator name:	J P B SAMTRANS
Owner/operator address:	1250 SAN CARLOS AVE SAN CARLOS, CA 94070
Owner/operator country:	Not reported
Owner/operator telephone:	415-508-6200
Owner/operator email:	Not reported
Owner/operator fax:	Not reported
Owner/operator extension:	Not reported
Legal status:	County
Owner/Operator Type:	Owner
Owner/Op start date:	Not reported
Owner/Op end date:	Not reported

Handler Activities Summary:

U.S. importer of hazardous waste:	No
Mixed waste (haz. and radioactive):	No
Recycler of hazardous waste:	No
Transporter of hazardous waste:	No
Treater, storer or disposer of HW:	No
Underground injection activity:	No
On-site burner exemption:	No
Furnace exemption:	No
Used oil fuel burner:	No
Used oil processor:	No
User oil refiner:	No
Used oil fuel marketer to burner:	No
Used oil Specification marketer:	No
Used oil transfer facility:	No
Used oil transporter:	No

Violation Status: No violations found

LUST:

Lead Agency:	SANTA CLARA COUNTY LOP
Case Type:	LUST Cleanup Site
Geo Track:	http://geotracker.waterboards.ca.gov/profile_report.asp?global_id=T0608500278
Global Id:	T0608500278
Latitude:	37.3289285821236
Longitude:	-121.900691986084
Status:	Completed - Case Closed
Status Date:	03/30/1992
Case Worker:	UST
RB Case Number:	Not reported
Local Agency:	SANTA CLARA COUNTY LOP
File Location:	All Files are on GeoTracker or in the Local Agency Database
Local Case Number:	Not reported
Potential Media Affect:	Soil
Potential Contaminants of Concern:	Gasoline
Site History:	Not reported

LUST:

Global Id:	T0608500278
Contact Type:	Regional Board Caseworker
Contact Name:	Regional Water Board
Organization Name:	SAN FRANCISCO BAY RWQCB (REGION 2)
Address:	1515 CLAY ST SUITE 1400
City:	OAKLAND
Email:	Not reported

NATIONAL RAILROAD PASSENGER CO (Continued) **1000819563**

Phone Number: Not reported

Global Id: T0608500278
Contact Type: Local Agency Caseworker
Contact Name: UST CASE WORKER
Organization Name: SANTA CLARA COUNTY LOP
Address: 1555 Berger Drive, Suite 300
City: SAN JOSE
Email: Not reported
Phone Number: 4089183400

LUST:
Global Id: T0608500278
Action Type: Other
Date: 11/17/1989
Action: Leak Reported

Global Id: T0608500278
Action Type: ENFORCEMENT
Date: 02/07/1991
Action: Notice of Responsibility - #39844

Global Id: T0608500278
Action Type: RESPONSE
Date: 06/19/1989
Action: Other Report / Document

Global Id: T0608500278
Action Type: REMEDIATION
Date: 11/17/1989
Action: Excavation

Global Id: T0608500278
Action Type: ENFORCEMENT
Date: 03/30/1992
Action: Closure/No Further Action Letter

LUST:
Global Id: T0608500278
Status: Open - Case Begin Date
Status Date: 11/17/1989

Global Id: T0608500278
Status: Open - Site Assessment
Status Date: 11/17/1989

Global Id: T0608500278
Status: Open - Verification Monitoring
Status Date: 03/07/1991

Global Id: T0608500278
Status: Completed - Case Closed
Status Date: 03/30/1992

NATIONAL RAILROAD PASSENGER CO (Continued) **1000819563**

LUST REG 2:

Region:	2
Facility Id:	Not reported
Facility Status:	Case Closed
Case Number:	07S1E18B01f
How Discovered:	Not reported
Leak Cause:	Not reported
Leak Source:	Not reported
Date Leak Confirmed:	Not reported
Oversight Program:	LUST
Prelim. Site Assesment Wokplan Submitted:	Not reported
Preliminary Site Assesment Began:	11/17/1989
Pollution Characterization Began:	11/17/1989
Pollution Remediation Plan Submitted:	Not reported
Date Remediation Action Underway:	Not reported
Date Post Remedial Action Monitoring Began:	3/7/1991

LUST SANTA CLARA:

Region:	SANTA CLARA
SCVWD ID:	07S1E18B01F
Date Closed:	03/30/1992
EDR Link ID:	07S1E18B01F

HIST LUST SANTA CLARA:

Region:	SANTA CLARA
Region Code:	2
SCVWD ID:	07S1E18B01
Oversite Agency:	SCVWD
Date Listed:	1990-01-01 00:00:00
Closed Date:	1992-03-30 00:00:00

FINDS:

Registry ID: 110002889679

Environmental Interest/Information System
RCRAInfo is a national information system that supports the Resource Conservation and Recovery Act (RCRA) program through the tracking of events and activities related to facilities that generate, transport, and treat, store, or dispose of hazardous waste. RCRAInfo allows RCRA program staff to track the notification, permit, compliance, and corrective action activities required under RCRA.

Click this hyperlink while viewing on your computer to access additional FINDS: detail in the EDR Site Report.

ECHO:

Envid:	1000819563
Registry ID:	110002889679
DFR URL:	http://echo.epa.gov/detailed-facility-report?fid=110002889679

AB119 **BUCKLES-SMITH** **LUST** **S104541909**
SSW **801 SAVAKER ST** **HIST LUST** **N/A**
1/4-1/2 **SAN JOSE, CA 95101** **SWEEPS UST**
0.354 mi.
1867 ft. **Site 1 of 2 in cluster AB**

Relative:
Higher

Actual:
112 ft.

LUST REG 2:

Region:	2
Facility Id:	Not reported
Facility Status:	Case Closed
Case Number:	07S1E18P04f
How Discovered:	Not reported
Leak Cause:	Not reported
Leak Source:	Not reported
Date Leak Confirmed:	Not reported
Oversight Program:	LUST
Prelim. Site Assesment Wokplan Submitted:	Not reported
Preliminary Site Assesment Began:	11/4/1993
Pollution Characterization Began:	11/4/1993
Pollution Remediation Plan Submitted:	Not reported
Date Remediation Action Underway:	Not reported
Date Post Remedial Action Monitoring Began:	1/13/1995

HIST LUST SANTA CLARA:

Region:	SANTA CLARA
Region Code:	2
SCVWD ID:	07S1E18P04
Oversite Agency:	SCVWD
Date Listed:	1994-02-25 00:00:00
Closed Date:	1995-03-28 00:00:00

SWEEPS UST:

Status:	Active
Comp Number:	402951
Number:	9
Board Of Equalization:	Not reported
Referral Date:	09-30-92
Action Date:	09-08-92
Created Date:	02-29-88
Owner Tank Id:	Not reported
SWRCB Tank Id:	43-060-402951-000001
Tank Status:	A
Capacity:	500
Active Date:	Not reported
Tank Use:	M.V. FUEL
STG:	P
Content:	REG UNLEADED
Number Of Tanks:	1

AB120 **BUCKLES-SMITH** **LUST** **S101309304**
SSW **801 SAVAKER ST** **HIST CORTESE** **N/A**
1/4-1/2 **SAN JOSE, CA 95101**
0.354 mi.
1867 ft. **Site 2 of 2 in cluster AB**

Relative:
Higher

Actual:
112 ft.

LUST:

Lead Agency:	SANTA CLARA COUNTY LOP
Case Type:	LUST Cleanup Site
Geo Track:	http://geotracker.waterboards.ca.gov/profile_report.asp?global_id=T0608534491
Global Id:	T0608534491
Latitude:	37.319236
Longitude:	-121.906758
Status:	Completed - Case Closed
Status Date:	03/28/1995
Case Worker:	UST
RB Case Number:	Not reported
Local Agency:	SANTA CLARA COUNTY LOP
File Location:	All Files are on GeoTracker or in the Local Agency Database
Local Case Number:	Not reported
Potential Media Affect:	Soil
Potential Contaminants of Concern:	Gasoline
Site History:	Not reported

LUST:

Global Id:	T0608534491
Contact Type:	Regional Board Caseworker
Contact Name:	Regional Water Board
Organization Name:	SAN FRANCISCO BAY RWQCB (REGION 2)
Address:	1515 CLAY ST SUITE 1400
City:	OAKLAND
Email:	Not reported
Phone Number:	Not reported

Global Id:	T0608534491
Contact Type:	Local Agency Caseworker
Contact Name:	UST CASE WORKER
Organization Name:	SANTA CLARA COUNTY LOP
Address:	1555 Berger Drive, Suite 300
City:	SAN JOSE
Email:	Not reported
Phone Number:	4089183400

LUST:

Global Id:	T0608534491
Action Type:	Other
Date:	12/29/1993
Action:	Leak Reported

Global Id:	T0608534491
Action Type:	RESPONSE
Date:	02/25/1994
Action:	Other Report / Document

Global Id:	T0608534491
Action Type:	RESPONSE
Date:	02/25/1994
Action:	Other Report / Document

BUCKLES-SMITH (Continued) **S101309304**

Global Id: T0608534491
Action Type: RESPONSE
Date: 02/25/1994
Action: Other Report / Document

Global Id: T0608534491
Action Type: RESPONSE
Date: 02/25/1994
Action: Verbal Communication

Global Id: T0608534491
Action Type: REMEDIATION
Date: 11/04/1993
Action: Excavation

Global Id: T0608534491
Action Type: REMEDIATION
Date: 11/04/1993
Action: Excavation

Global Id: T0608534491
Action Type: ENFORCEMENT
Date: 03/28/1995
Action: Closure/No Further Action Letter

Global Id: T0608534491
Action Type: RESPONSE
Date: 02/25/1994
Action: Other Report / Document

Global Id: T0608534491
Action Type: RESPONSE
Date: 02/25/1994
Action: Other Report / Document

LUST:
Global Id: T0608534491
Status: Open - Case Begin Date
Status Date: 11/04/1993

Global Id: T0608534491
Status: Open - Site Assessment
Status Date: 11/04/1993

Global Id: T0608534491
Status: Open - Verification Monitoring
Status Date: 01/13/1995

Global Id: T0608534491
Status: Completed - Case Closed
Status Date: 03/28/1995

LUST SANTA CLARA:
Region: SANTA CLARA
SCVWD ID: 07S1E18P04F

BUCKLES-SMITH (Continued) **S101309304**

Date Closed: 03/28/1995
EDR Link ID: 07S1E18P04F

HIST CORTESE:
Region: CORTESE
Facility County Code: 43
Reg By: LTNKA
Reg Id: 43-1836

AC121 **FORMER WEST COAST REBAR** **ENVIROSTOR** **S105724395**
WSW **1131 AUZERAIS AVENUE** **VCP** **N/A**
1/4-1/2 **SAN JOSE, CA 95126** **DEED**
0.358 mi.
1888 ft. **Site 1 of 2 in cluster AC**

Relative:
Higher

Actual:
115 ft.

ENVIROSTOR:
Facility ID: 60000795
Status: Certified O&M - Land Use Restrictions Only
Status Date: 06/24/2010
Site Code: 201782
Site Type: Voluntary Cleanup
Site Type Detailed: Voluntary Cleanup
Acres: 1
NPL: NO
Regulatory Agencies: SMBRP
Lead Agency: SMBRP
Program Manager: Claude Jemison
Supervisor: Mark Piros
Division Branch: Cleanup Berkeley
Assembly: 28
Senate: 15
Special Program: Not reported
Restricted Use: YES
Site Mgmt Req: NONE SPECIFIED
Funding: Responsible Party
Latitude: 37.32156
Longitude: -121.9096
APN: 264-14-010
Past Use: MANUFACTURING - METAL
Potential COC: Arsenic Lead TPH-diesel TPH-MOTOR OIL Copper and compounds
Confirmed COC: Arsenic Lead TPH-diesel Copper and compounds TPH-MOTOR OIL
Potential Description: SOIL
Alias Name: 264-14-010
Alias Type: APN
Alias Name: 201782
Alias Type: Project Code (Site Code)
Alias Name: 60000795
Alias Type: Envirostor ID Number

Completed Info:
Completed Area Name: PROJECT WIDE
Completed Sub Area Name: Not reported
Completed Document Type: Annual Oversight Cost Estimate
Completed Date: 09/12/2012
Comments: Not reported

Completed Area Name: PROJECT WIDE
Completed Sub Area Name: Not reported

FORMER WEST COAST REBAR (Continued) **S105724395**

Completed Document Type: Annual Oversight Cost Estimate
Completed Date: 11/01/2013
Comments: Not reported

Completed Area Name: PROJECT WIDE
Completed Sub Area Name: Not reported
Completed Document Type: Annual Oversight Cost Estimate
Completed Date: 10/22/2014
Comments: Not reported

Completed Area Name: PROJECT WIDE
Completed Sub Area Name: Not reported
Completed Document Type: Annual Oversight Cost Estimate
Completed Date: 10/20/2015
Comments: Not reported

Completed Area Name: PROJECT WIDE
Completed Sub Area Name: Not reported
Completed Document Type: Annual Oversight Cost Estimate
Completed Date: 10/11/2016
Comments: Not reported

Completed Area Name: PROJECT WIDE
Completed Sub Area Name: Not reported
Completed Document Type: Annual Oversight Cost Estimate
Completed Date: 10/04/2017
Comments: Not reported

Completed Area Name: PROJECT WIDE
Completed Sub Area Name: Not reported
Completed Document Type: Preliminary Endangerment Assessment Report
Completed Date: 09/23/2009
Comments: DTSC determined that site characterization is adequate as future Site land use will remain commercial/industrial. There are concentrations of lead and total petroleum hydrocarbons above unrestricted land use (i.e. residential) screening levels. The Site Risk Assessment recommended that the Site be deed restricted and a Land Use Covenant between DTSC and the Site owner will be put in place.

Completed Area Name: PROJECT WIDE
Completed Sub Area Name: Not reported
Completed Document Type: 5 Year Review Reports
Completed Date: 08/31/2015
Comments: Not reported

Completed Area Name: PROJECT WIDE
Completed Sub Area Name: Not reported
Completed Document Type: Long Term Monitoring Report
Completed Date: 01/30/2012
Comments: The property owner submitted a letter to DTSC documenting that the annual inspection to verify compliance with the Land Use Covenant had been performed. There were no prohibited uses, improvements, conditions or activities being conducted or present on the property in violation of the Land Use Covenant.

Completed Area Name: PROJECT WIDE
Completed Sub Area Name: Not reported

FORMER WEST COAST REBAR (Continued) **S105724395**

Completed Document Type: Long Term Monitoring Report
Completed Date: 02/20/2013
Comments: The owner as required by section 4.04 of the Land Use Covenant, conducted a site inspection on January 15, 2013 to verify compliance with the LUC. The report verifies that no prohibited uses, improvements, conditions or activities have occurred or are present on the property.

Completed Area Name: PROJECT WIDE
Completed Sub Area Name: Not reported
Completed Document Type: Long Term Monitoring Report
Completed Date: 02/12/2014
Comments: Not reported

Completed Area Name: PROJECT WIDE
Completed Sub Area Name: Not reported
Completed Document Type: Long Term Monitoring Report
Completed Date: 03/03/2015
Comments: Not reported

Completed Area Name: PROJECT WIDE
Completed Sub Area Name: Not reported
Completed Document Type: Land Use Restriction Monitoring Report
Completed Date: 06/23/2016
Comments: The site owner performed an annual inspection of site as required by section 4.04 of the Land Use Covenant and submitted a letter to DTSC verifying that no prohibited uses, improvements, conditions or activities were being conducted or present on the property.

Completed Area Name: PROJECT WIDE
Completed Sub Area Name: Not reported
Completed Document Type: Land Use Restriction Monitoring Report
Completed Date: 02/07/2017
Comments: Not reported

Completed Area Name: PROJECT WIDE
Completed Sub Area Name: Not reported
Completed Document Type: Voluntary Cleanup Agreement
Completed Date: 04/07/2009
Comments: Not reported

Completed Area Name: PROJECT WIDE
Completed Sub Area Name: Not reported
Completed Document Type: Correspondence
Completed Date: 10/09/2012
Comments: Not reported

Completed Area Name: PROJECT WIDE
Completed Sub Area Name: Not reported
Completed Document Type: Land Use Restriction - Site Inspection/Visit
Completed Date: 03/08/2011
Comments: Not reported

Completed Area Name: PROJECT WIDE
Completed Sub Area Name: Not reported
Completed Document Type: Land Use Restriction
Completed Date: 06/23/2010

FORMER WEST COAST REBAR (Continued) **S105724395**

Comments: Based on the concentrations of the residual concentrations of the chemicals of concern at the Site, a deed restriction was placed on the Site restricting future land to commercial or less sensitive land uses.

Completed Area Name: PROJECT WIDE
Completed Sub Area Name: Not reported
Completed Document Type: Certification
Completed Date: 06/24/2010
Comments: Site Certified. LUC placed on the property due to the elevated concentrations of chemicals of concern remaining at the Site. Site will require annual site inspections to ensure that the LUC is being followed.

Completed Area Name: PROJECT WIDE
Completed Sub Area Name: Not reported
Completed Document Type: * Land Use Restriction Monitoring Report
Completed Date: 01/28/2011
Comments: Site owner completed annual Site inspection and submitted report as required by land use covenant. No violations reported.

Completed Area Name: PROJECT WIDE
Completed Sub Area Name: Not reported
Completed Document Type: Annual Oversight Cost Estimate
Completed Date: 10/07/2010
Comments: 2010-2011 Annual Oversight Cost Estimate completed.

Completed Area Name: PROJECT WIDE
Completed Sub Area Name: Not reported
Completed Document Type: Annual Oversight Cost Estimate
Completed Date: 12/15/2011
Comments: Not reported

Future Area Name: PROJECT WIDE
Future Sub Area Name: Not reported
Future Document Type: 5 Year Review Reports
Future Due Date: 2020
Schedule Area Name: Not reported
Schedule Sub Area Name: Not reported
Schedule Document Type: Not reported
Schedule Due Date: Not reported
Schedule Revised Date: Not reported

VCP:
Facility ID: 60000795
Site Type: Voluntary Cleanup
Site Type Detail: Voluntary Cleanup
Site Mgmt. Req.: NONE SPECIFIED
Acres: 1
National Priorities List: NO
Cleanup Oversight Agencies: SMBRP
Lead Agency: SMBRP
Lead Agency Description: DTSC - Site Cleanup Program
Project Manager: Claude Jemison
Supervisor: Mark Piros
Division Branch: Cleanup Berkeley
Site Code: 201782

FORMER WEST COAST REBAR (Continued) **S105724395**

Assembly:	28
Senate:	15
Special Programs Code:	Not reported
Status:	Certified O&M - Land Use Restrictions Only
Status Date:	06/24/2010
Restricted Use:	YES
Funding:	Responsible Party
Lat/Long:	37.32156 / -121.9096
APN:	264-14-010
Past Use:	MANUFACTURING - METAL
Potential COC:	30001, 30013, 30024, 3002502, 30156
Confirmed COC:	30001,30013,30024,30156,3002502
Potential Description:	SOIL
Alias Name:	264-14-010
Alias Type:	APN
Alias Name:	201782
Alias Type:	Project Code (Site Code)
Alias Name:	60000795
Alias Type:	Envirostor ID Number

Completed Info:

Completed Area Name:	PROJECT WIDE
Completed Sub Area Name:	Not reported
Completed Document Type:	Annual Oversight Cost Estimate
Completed Date:	09/12/2012
Comments:	Not reported
Completed Area Name:	PROJECT WIDE
Completed Sub Area Name:	Not reported
Completed Document Type:	Annual Oversight Cost Estimate
Completed Date:	11/01/2013
Comments:	Not reported
Completed Area Name:	PROJECT WIDE
Completed Sub Area Name:	Not reported
Completed Document Type:	Annual Oversight Cost Estimate
Completed Date:	10/22/2014
Comments:	Not reported
Completed Area Name:	PROJECT WIDE
Completed Sub Area Name:	Not reported
Completed Document Type:	Annual Oversight Cost Estimate
Completed Date:	10/20/2015
Comments:	Not reported
Completed Area Name:	PROJECT WIDE
Completed Sub Area Name:	Not reported
Completed Document Type:	Annual Oversight Cost Estimate
Completed Date:	10/11/2016
Comments:	Not reported
Completed Area Name:	PROJECT WIDE
Completed Sub Area Name:	Not reported
Completed Document Type:	Annual Oversight Cost Estimate
Completed Date:	10/04/2017
Comments:	Not reported
Completed Area Name:	PROJECT WIDE

FORMER WEST COAST REBAR (Continued) **S105724395**

Completed Sub Area Name: Not reported
Completed Document Type: Preliminary Endangerment Assessment Report
Completed Date: 09/23/2009
Comments: DTSC determined that site characterization is adequate as future Site land use will remain commercial/industrial. There are concentrations of lead and total petroleum hydrocarbons above unrestricted land use (i.e. residential) screening levels. The Site Risk Assessment recommended that the Site be deed restricted and a Land Use Covenant between DTSC and the Site owner will be put in place.

Completed Area Name: PROJECT WIDE
Completed Sub Area Name: Not reported
Completed Document Type: 5 Year Review Reports
Completed Date: 08/31/2015
Comments: Not reported

Completed Area Name: PROJECT WIDE
Completed Sub Area Name: Not reported
Completed Document Type: Long Term Monitoring Report
Completed Date: 01/30/2012
Comments: The property owner submitted a letter to DTSC documenting that the annual inspection to verify compliance with the Land Use Covenant had been performed. There were no prohibited uses, improvements, conditions or activities being conducted or present on the property in violation of the Land Use Covenant.

Completed Area Name: PROJECT WIDE
Completed Sub Area Name: Not reported
Completed Document Type: Long Term Monitoring Report
Completed Date: 02/20/2013
Comments: The owner as required by section 4.04 of the Land Use Covenant, conducted a site inspection on January 15, 2013 to verify compliance with the LUC. The report verifies that no prohibited uses, improvements, conditions or activities have occurred or are present on the property.

Completed Area Name: PROJECT WIDE
Completed Sub Area Name: Not reported
Completed Document Type: Long Term Monitoring Report
Completed Date: 02/12/2014
Comments: Not reported

Completed Area Name: PROJECT WIDE
Completed Sub Area Name: Not reported
Completed Document Type: Long Term Monitoring Report
Completed Date: 03/03/2015
Comments: Not reported

Completed Area Name: PROJECT WIDE
Completed Sub Area Name: Not reported
Completed Document Type: Land Use Restriction Monitoring Report
Completed Date: 06/23/2016
Comments: The site owner performed an annual inspection of site as required by section 4.04 of the Land Use Covenant and submitted a letter to DTSC verifying that no prohibited uses, improvements, conditions or activities were being conducted or present on the property.

FORMER WEST COAST REBAR (Continued) **S105724395**

Completed Area Name: PROJECT WIDE
Completed Sub Area Name: Not reported
Completed Document Type: Land Use Restriction Monitoring Report
Completed Date: 02/07/2017
Comments: Not reported

Completed Area Name: PROJECT WIDE
Completed Sub Area Name: Not reported
Completed Document Type: Voluntary Cleanup Agreement
Completed Date: 04/07/2009
Comments: Not reported

Completed Area Name: PROJECT WIDE
Completed Sub Area Name: Not reported
Completed Document Type: Correspondence
Completed Date: 10/09/2012
Comments: Not reported

Completed Area Name: PROJECT WIDE
Completed Sub Area Name: Not reported
Completed Document Type: Land Use Restriction - Site Inspection/Visit
Completed Date: 03/08/2011
Comments: Not reported

Completed Area Name: PROJECT WIDE
Completed Sub Area Name: Not reported
Completed Document Type: Land Use Restriction
Completed Date: 06/23/2010
Comments: Based on the concentrations of the residual concentrations of the chemicals of concern at the Site, a deed restriction was placed on the Site restricting future land to commercial or less sensitive land uses.

Completed Area Name: PROJECT WIDE
Completed Sub Area Name: Not reported
Completed Document Type: Certification
Completed Date: 06/24/2010
Comments: Site Certified. LUC placed on the property due to the elevated concentrations of chemicals of concern remaining at the Site. Site will require annual site inspections to ensure that the LUC is being followed.

Completed Area Name: PROJECT WIDE
Completed Sub Area Name: Not reported
Completed Document Type: * Land Use Restriction Monitoring Report
Completed Date: 01/28/2011
Comments: Site owner completed annual Site inspection and submitted report as required by land use covenant. No violations reported.

Completed Area Name: PROJECT WIDE
Completed Sub Area Name: Not reported
Completed Document Type: Annual Oversight Cost Estimate
Completed Date: 10/07/2010
Comments: 2010-2011 Annual Oversight Cost Estimate completed.

Completed Area Name: PROJECT WIDE
Completed Sub Area Name: Not reported

FORMER WEST COAST REBAR (Continued) **S105724395**

Completed Document Type: Annual Oversight Cost Estimate
Completed Date: 12/15/2011
Comments: Not reported

Future Area Name: PROJECT WIDE
Future Sub Area Name: Not reported
Future Document Type: 5 Year Review Reports
Future Due Date: 2020
Schedule Area Name: Not reported
Schedule Sub Area Name: Not reported
Schedule Document Type: Not reported
Schedule Due Date: Not reported
Schedule Revised Date: Not reported

DEED:
Envirostor ID: 60000795
Area: PROJECT WIDE
Sub Area: Not reported
Site Type: VOLUNTARY CLEANUP
Status: CERTIFIED O&M - LAND USE RESTRICTIONS ONLY
Agency: Not reported
Covenant Uploaded: Not reported
Deed Date(s): 06/23/2010

AA122 **SAN JOSE ARENA JULIAN PAR** **HIST CORTESE** **S110060846**
NNE **70 90 MONTGOMERY** **N/A**
1/4-1/2 **SAN JOSE, CA 95110**
0.359 mi.
1893 ft. **Site 2 of 4 in cluster AA**

Relative:
Lower

Actual:
93 ft.

HIST CORTESE:
Region: CORTESE
Facility County Code: 43
Reg By: LTNKA
Reg Id: 43-1174

AA123 **SAN JOSE ARENA PG & E PARCEL** **LUST** **S105194820**
NNE **90 MONTGOMERY ST N** **N/A**
1/4-1/2 **SAN JOSE, CA 95150**
0.359 mi.
1893 ft. **Site 3 of 4 in cluster AA**

Relative:
Lower

Actual:
93 ft.

LUST:
Lead Agency: SAN FRANCISCO BAY RWQCB (REGION 2)
Case Type: LUST Cleanup Site
Geo Track: http://geotracker.waterboards.ca.gov/profile_report.asp?global_id=T0608501983
Global Id: T0608501983
Latitude: 37.329425
Longitude: -121.900926
Status: Completed - Case Closed
Status Date: 10/01/1997
Case Worker: UUU
RB Case Number: 43-2159
Local Agency: SANTA CLARA COUNTY LOP
File Location: Not reported
Local Case Number: Not reported

SAN JOSE ARENA PG & E PARCEL (Continued) **S105194820**

Potential Media Affect: Other Groundwater (uses other than drinking water)
Potential Contaminants of Concern: Gasoline
Site History: Not reported

LUST:
Global Id: T0608501983
Contact Type: Regional Board Caseworker
Contact Name: Regional Water Board
Organization Name: SAN FRANCISCO BAY RWQCB (REGION 2)
Address: 1515 CLAY ST SUITE 1400
City: OAKLAND
Email: Not reported
Phone Number: Not reported

Global Id: T0608501983
Contact Type: Local Agency Caseworker
Contact Name: UST CASE WORKER
Organization Name: SANTA CLARA COUNTY LOP
Address: 1555 Berger Drive, Suite 300
City: SAN JOSE
Email: Not reported
Phone Number: 4089183400

LUST:
Global Id: T0608501983
Action Type: Other
Date: 04/10/1997
Action: Leak Reported

Global Id: T0608501983
Action Type: Other
Date: 04/10/1997
Action: Leak Stopped

Global Id: T0608501983
Action Type: Other
Date: 04/10/1997
Action: Leak Discovery

LUST:
Global Id: T0608501983
Status: Open - Case Begin Date
Status Date: 04/10/1997

Global Id: T0608501983
Status: Completed - Case Closed
Status Date: 10/01/1997

LUST REG 2:
Region: 2
Facility Id: 43-2159
Facility Status: Case Closed
Case Number: 43-2159
How Discovered: Tank Closure
Leak Cause: UNK

SAN JOSE ARENA PG & E PARCEL (Continued) **S105194820**

Leak Source: UNK
Date Leak Confirmed: Not reported
Oversight Program: LUST
Prelim. Site Assesment Wokplan Submitted: Not reported
Preliminary Site Assesment Began: Not reported
Pollution Characterization Began: Not reported
Pollution Remediation Plan Submitted: Not reported
Date Remediation Action Underway: Not reported
Date Post Remedial Action Monitoring Began: Not reported

AA124
NNE
1/4-1/2
0.370 mi.
1956 ft.

SAN JOSE ARENA (GIESLER) **LUST** **S103881005**
80 N MONTGOMERY **HIST LUST** **N/A**
SAN JOSE, CA

Site 4 of 4 in cluster AA

Relative:
Lower

Actual:
93 ft.

LUST SANTA CLARA:
Region: SANTA CLARA
SCVWD ID: 07S1E07Q14F
Date Closed: 04/09/1997
EDR Link ID: 07S1E07Q14F

HIST LUST SANTA CLARA:
Region: SANTA CLARA
Region Code: 2
SCVWD ID: 07S1E07Q14
Oversite Agency: SFRWQCB
Date Listed: 1991-01-01 00:00:00
Closed Date: 1997-04-09 00:00:00

AD125
NNE
1/4-1/2
0.371 mi.
1958 ft.

AUTOMATIC CAR WASH **LUST** **U001602464**
77 MONTGOMERY **HIST LUST** **N/A**
SAN JOSE, CA 95112 **HIST UST**
HIST CORTESE

Site 1 of 6 in cluster AD

Relative:
Lower

Actual:
93 ft.

LUST:
Lead Agency: SANTA CLARA COUNTY LOP
Case Type: LUST Cleanup Site
Geo Track: http://geotracker.waterboards.ca.gov/profile_report.asp?global_id=T0608500198
Global Id: T0608500198
Latitude: 37.329613
Longitude: -121.90026
Status: Completed - Case Closed
Status Date: 11/02/1995
Case Worker: UST
RB Case Number: Not reported
Local Agency: SANTA CLARA COUNTY LOP
File Location: All Files are on GeoTracker or in the Local Agency Database
Local Case Number: Not reported
Potential Media Affect: Other Groundwater (uses other than drinking water)
Potential Contaminants of Concern: Gasoline
Site History: Not reported

LUST:
Global Id: T0608500198

AUTOMATIC CAR WASH (Continued) **U001602464**

Contact Type:	Regional Board Caseworker
Contact Name:	Regional Water Board
Organization Name:	SAN FRANCISCO BAY RWQCB (REGION 2)
Address:	1515 CLAY ST SUITE 1400
City:	OAKLAND
Email:	Not reported
Phone Number:	Not reported

Global Id:	T0608500198
Contact Type:	Local Agency Caseworker
Contact Name:	UST CASE WORKER
Organization Name:	SANTA CLARA COUNTY LOP
Address:	1555 Berger Drive, Suite 300
City:	SAN JOSE
Email:	Not reported
Phone Number:	4089183400

LUST:

Global Id:	T0608500198
Action Type:	Other
Date:	11/01/1989
Action:	Leak Reported

Global Id:	T0608500198
Action Type:	REMEDIATION
Date:	11/15/1991
Action:	Excavation

Global Id:	T0608500198
Action Type:	ENFORCEMENT
Date:	11/02/1995
Action:	Closure/No Further Action Letter

Global Id:	T0608500198
Action Type:	ENFORCEMENT
Date:	03/23/1992
Action:	Notice of Responsibility - #39846

Global Id:	T0608500198
Action Type:	RESPONSE
Date:	01/05/1995
Action:	Other Report / Document

LUST:

Global Id:	T0608500198
Status:	Open - Case Begin Date
Status Date:	11/01/1989

Global Id:	T0608500198
Status:	Open - Site Assessment
Status Date:	04/25/1990

Global Id:	T0608500198
Status:	Open - Site Assessment
Status Date:	02/24/1994

AUTOMATIC CAR WASH (Continued) **U001602464**

Global Id: T0608500198
Status: Completed - Case Closed
Status Date: 11/02/1995

LUST REG 2:
Region: 2
Facility Id: Not reported
Facility Status: Case Closed
Case Number: 07S1E18B03f
How Discovered: Not reported
Leak Cause: Not reported
Leak Source: Not reported
Date Leak Confirmed: Not reported
Oversight Program: LUST
Prelim. Site Assesment Wokplan Submitted: Not reported
Preliminary Site Assesment Began: 4/25/1990
Pollution Characterization Began: 2/24/1994
Pollution Remediation Plan Submitted: Not reported
Date Remediation Action Underway: Not reported
Date Post Remedial Action Monitoring Began: Not reported

LUST SANTA CLARA:
Region: SANTA CLARA
SCVWD ID: 07S1E18B03F
Date Closed: 11/02/1995
EDR Link ID: 07S1E18B03F

HIST LUST SANTA CLARA:
Region: SANTA CLARA
Region Code: 2
SCVWD ID: 07S1E18B03
Oversite Agency: SCVWD
Date Listed: 1990-10-26 00:00:00
Closed Date: 1995-11-02 00:00:00

HIST UST:
File Number: 000206ED
URL: http://geotracker.waterboards.ca.gov/ustpdfs/pdf/000206ED.pdf
Region: STATE
Facility ID: 00000028560
Facility Type: Gas Station
Other Type: Not reported
Contact Name: WILLIAM PALAZZOLA
Telephone: 4082937685
Owner Name: PAULINE GUGLIELMETTI
Owner Address: 812 SO. MONROE ST.
Owner City,St,Zip: SAN JOSE, CA 95008
Total Tanks: 0006

Tank Num: 001
Container Num: #005
Year Installed: 1950
Tank Capacity: 00000000
Tank Used for: WASTE

AUTOMATIC CAR WASH (Continued) **U001602464**

Type of Fuel: Not reported
Container Construction Thickness: Not reported
Leak Detection: Visual

Tank Num: 002
Container Num: #001
Year Installed: 1980
Tank Capacity: 00010000
Tank Used for: PRODUCT
Type of Fuel: REGULAR
Container Construction Thickness: Not reported
Leak Detection: Visual, Stock Inventor

Tank Num: 003
Container Num: #002
Year Installed: 1980
Tank Capacity: 00010000
Tank Used for: PRODUCT
Type of Fuel: UNLEADED
Container Construction Thickness: Not reported
Leak Detection: Visual, Stock Inventor

Tank Num: 004
Container Num: #003
Year Installed: 1950
Tank Capacity: 00002000
Tank Used for: PRODUCT
Type of Fuel: REGULAR
Container Construction Thickness: Not reported
Leak Detection: None

Tank Num: 005
Container Num: #004
Year Installed: 1950
Tank Capacity: 00002000
Tank Used for: PRODUCT
Type of Fuel: PREMIUM
Container Construction Thickness: Not reported
Leak Detection: None

Tank Num: 006
Container Num: #006
Year Installed: 1950
Tank Capacity: 00002000
Tank Used for: PRODUCT
Type of Fuel: 06
Container Construction Thickness: Not reported
Leak Detection: None

Click here for Geo Tracker PDF:

HIST CORTESE:
Region: CORTESE
Facility County Code: 43
Reg By: LTNKA
Reg Id: 43-0131

AE126 **GEM PROPERTY** **LUST** **S102430678**
East **481 AUZERAIS AVE** **HIST LUST** **N/A**
1/4-1/2 **SAN JOSE, CA 95126** **HIST CORTESE**
0.372 mi.
1965 ft. **Site 1 of 2 in cluster AE**

Relative:
Lower

Actual:
98 ft.

LUST:

Lead Agency:	SANTA CLARA COUNTY LOP
Case Type:	LUST Cleanup Site
Geo Track:	http://geotracker.waterboards.ca.gov/profile_report.asp?global_id=T0608500672
Global Id:	T0608500672
Latitude:	37.3250723713443
Longitude:	-121.896893978119
Status:	Completed - Case Closed
Status Date:	04/24/1991
Case Worker:	UST
RB Case Number:	Not reported
Local Agency:	SANTA CLARA COUNTY LOP
File Location:	All Files are on GeoTracker or in the Local Agency Database
Local Case Number:	Not reported
Potential Media Affect:	Soil
Potential Contaminants of Concern:	Gasoline
Site History:	Not reported

LUST:

Global Id:	T0608500672
Contact Type:	Regional Board Caseworker
Contact Name:	Regional Water Board
Organization Name:	SAN FRANCISCO BAY RWQCB (REGION 2)
Address:	1515 CLAY ST SUITE 1400
City:	OAKLAND
Email:	Not reported
Phone Number:	Not reported

Global Id:	T0608500672
Contact Type:	Local Agency Caseworker
Contact Name:	UST CASE WORKER
Organization Name:	SANTA CLARA COUNTY LOP
Address:	1555 Berger Drive, Suite 300
City:	SAN JOSE
Email:	Not reported
Phone Number:	4089183400

LUST:

Global Id:	T0608500672
Action Type:	Other
Date:	10/09/1990
Action:	Leak Reported

Global Id:	T0608500672
Action Type:	RESPONSE
Date:	06/12/1990
Action:	Other Report / Document

Global Id:	T0608500672
Action Type:	ENFORCEMENT
Date:	04/24/1991
Action:	Closure/No Further Action Letter

GEM PROPERTY (Continued) **S102430678**

Global Id: T0608500672
Action Type: ENFORCEMENT
Date: 04/03/1991
Action: Notice of Responsibility - #39857

Global Id: T0608500672
Action Type: REMEDIATION
Date: 10/09/1990
Action: Excavation

LUST:
Global Id: T0608500672
Status: Open - Case Begin Date
Status Date: 10/09/1990

Global Id: T0608500672
Status: Open - Site Assessment
Status Date: 03/22/1991

Global Id: T0608500672
Status: Completed - Case Closed
Status Date: 04/24/1991

LUST REG 2:
Region: 2
Facility Id: Not reported
Facility Status: Case Closed
Case Number: 07S1E18H03f
How Discovered: Not reported
Leak Cause: Not reported
Leak Source: Not reported
Date Leak Confirmed: Not reported
Oversight Program: LUST
Prelim. Site Assesment Wokplan Submitted: Not reported
Preliminary Site Assesment Began: 3/22/1991
Pollution Characterization Began: Not reported
Pollution Remediation Plan Submitted: Not reported
Date Remediation Action Underway: Not reported
Date Post Remedial Action Monitoring Began: Not reported

LUST SANTA CLARA:
Region: SANTA CLARA
SCVWD ID: 07S1E18H03F
Date Closed: 04/24/1991
EDR Link ID: 07S1E18H03F

HIST LUST SANTA CLARA:
Region: SANTA CLARA
Region Code: 2
SCVWD ID: 07S1E18H03
Oversite Agency: SCVWD
Date Listed: 1990-10-31 00:00:00
Closed Date: 1991-04-24 00:00:00

GEM PROPERTY (Continued) **S102430678**

HIST CORTESE:

Region:	CORTESE
Facility County Code:	43
Reg By:	LTNKA
Reg Id:	43-0638

AE127 **GOLDEEN'S WAREHOUSE** **LUST** **S102430824**
ENE **479 AUZERAIS AVE** **HIST LUST** **N/A**
1/4-1/2 **SAN JOSE, CA 95126** **HIST CORTESE**
0.375 mi.
1982 ft. **Site 2 of 2 in cluster AE**

Relative:
Lower

Actual:
98 ft.

LUST:

Lead Agency:	SANTA CLARA COUNTY LOP
Case Type:	LUST Cleanup Site
Geo Track:	http://geotracker.waterboards.ca.gov/profile_report.asp?global_id=T0608500685
Global Id:	T0608500685
Latitude:	37.3251576878828
Longitude:	-121.896743774414
Status:	Completed - Case Closed
Status Date:	01/07/1991
Case Worker:	UST
RB Case Number:	Not reported
Local Agency:	SANTA CLARA COUNTY LOP
File Location:	All Files are on GeoTracker or in the Local Agency Database
Local Case Number:	Not reported
Potential Media Affect:	Soil
Potential Contaminants of Concern:	Gasoline
Site History:	Not reported

LUST:

Global Id:	T0608500685
Contact Type:	Regional Board Caseworker
Contact Name:	Regional Water Board
Organization Name:	SAN FRANCISCO BAY RWQCB (REGION 2)
Address:	1515 CLAY ST SUITE 1400
City:	OAKLAND
Email:	Not reported
Phone Number:	Not reported

Global Id:	T0608500685
Contact Type:	Local Agency Caseworker
Contact Name:	UST CASE WORKER
Organization Name:	SANTA CLARA COUNTY LOP
Address:	1555 Berger Drive, Suite 300
City:	SAN JOSE
Email:	Not reported
Phone Number:	4089183400

LUST:

Global Id:	T0608500685
Action Type:	ENFORCEMENT
Date:	01/07/1991
Action:	Closure/No Further Action Letter

Global Id:	T0608500685
Action Type:	Other

GOLDEEN'S WAREHOUSE (Continued) **S102430824**

Date: 12/05/1990
Action: Leak Reported

Global Id: T0608500685
Action Type: ENFORCEMENT
Date: 04/19/1993
Action: Closure/No Further Action Letter - #43-0652

Global Id: T0608500685
Action Type: RESPONSE
Date: 04/16/1993
Action: Other Report / Document

Global Id: T0608500685
Action Type: ENFORCEMENT
Date: 01/07/1991
Action: Notice of Responsibility - #39858

LUST:
Global Id: T0608500685
Status: Open - Case Begin Date
Status Date: 09/06/1990

Global Id: T0608500685
Status: Open - Site Assessment
Status Date: 09/06/1990

Global Id: T0608500685
Status: Completed - Case Closed
Status Date: 01/07/1991

LUST REG 2:
Region: 2
Facility Id: Not reported
Facility Status: Case Closed
Case Number: 07S1E18H04f
How Discovered: Not reported
Leak Cause: Not reported
Leak Source: Not reported
Date Leak Confirmed: Not reported
Oversight Program: LUST
Prelim. Site Assesment Wokplan Submitted: Not reported
Preliminary Site Assesment Began: 9/6/1990
Pollution Characterization Began: Not reported
Pollution Remediation Plan Submitted: Not reported
Date Remediation Action Underway: Not reported
Date Post Remedial Action Monitoring Began: Not reported

LUST SANTA CLARA:
Region: SANTA CLARA
SCVWD ID: 07S1E18H04F
Date Closed: 01/07/1991
EDR Link ID: 07S1E18H04F

GOLDEEN'S WAREHOUSE (Continued) **S102430824**

HIST LUST SANTA CLARA:

Region:	SANTA CLARA
Region Code:	2
SCVWD ID:	07S1E18H04
Oversite Agency:	SCVWD
Date Listed:	1990-12-20 00:00:00
Closed Date:	1991-01-07 00:00:00

HIST CORTESE:

Region:	CORTESE
Facility County Code:	43
Reg By:	LTNKA
Reg Id:	43-0652

AF128 **JOHN'S TUNE-UP** **LUST** **S101309272**
West **1295 SAN CARLOS ST.** **HIST CORTESE** **N/A**
1/4-1/2 **SAN JOSE, CA 95126**
0.378 mi.
1994 ft. **Site 1 of 2 in cluster AF**

Relative:
Higher

Actual:
113 ft.

LUST:

Lead Agency:	SANTA CLARA COUNTY LOP
Case Type:	LUST Cleanup Site
Geo Track:	http://geotracker.waterboards.ca.gov/profile_report.asp?global_id=T0608500780
Global Id:	T0608500780
Latitude:	37.3237414208003
Longitude:	-121.91107749939
Status:	Completed - Case Closed
Status Date:	09/15/2016
Case Worker:	AC
RB Case Number:	10-069
Local Agency:	SANTA CLARA COUNTY LOP
File Location:	All Files are on GeoTracker or in the Local Agency Database
Local Case Number:	07S1E18E01f
Potential Media Affect:	Other Groundwater (uses other than drinking water)
Potential Contaminants of Concern:	Gasoline
Site History:	The Site is located in a commercial and residential neighborhood southwest of downtown San Jose, approximately one-half mile west-southwest from the Guadelupe River. The site is currently occupied by an auto sales facility. The site is surrounded on the east, south, and west by commercial/retail properties and on the northeast by residential properties. The site is zoned for commercial use. Four gasoline underground storage tanks (USTs) (Tanks A through D on attached Site figures) and one waste oil underground storage tank (UST) were removed from the site in mid-1987. Soil samples collected beneath the removed USTs showed no significant hydrocarbon impacts except below Tank A. In September of 1987, Balch Petroleum, Inc. excavated contaminated soil beneath Tank A to a depth of 21 feet below ground surface (bgs). Over 130 cubic yards of petroleum hydrocarbon affected soils were removed and aerated on-site for approximately four to six weeks. In December of 1987, the aerated soil was re-tested and backfilled into the UST excavation pit. Several subsurface investigations were conducted at the site between 1990 and 2006. These investigations, which included the drilling and sampling of at least 20 soil borings and the installation of seven groundwater monitoring wells (MW-1 through MW-7), have shown hydrocarbon impacts on the upgradient (south-southeast) side of the

JOHN'S TUNE-UP (Continued) **S101309272**

former USTs, and minimal hydrocarbon impacts downgradient from the former USTs. An air sparge and soil vapor extraction (AS/SVE) remediation system was installed on the Site in early 2002, and operated from April 2002 to March 2004. Follow-up quarterly groundwater monitoring of site wells, along with two limited subsurface investigations in May 2005 and April 2006, showed limited downgradient residual hydrocarbon impacts on the Site. On March 27, 2007, ARS submitted a Closure Request Report to the Santa Clara County Department of Environmental Health (SCCDEH). This report included a Site Conceptual Model that posited the following key elements: # The vast majority of hydrocarbon impacts encountered in soil and groundwater beneath the Site do not appear to have originated on the project site, but rather from the gas station formerly located approximately 85 feet south from the Site at 1298 W. San Carlos Street (see Figure 3). Soil sampling at 15 feet in depth beneath the removed Site USTs in 1987 showed significant hydrocarbon releases only beneath one of the USTs (Tank A in Site figures). Also, of all the soil samples collected during UST removal activities and in subsequent borings and wells, the only significant hydrocarbon impacts in soils at 15 feet in depth are in these samples below Tank A. On the other hand, soils at about 25 to 30 feet in depth are hydrocarbon impacted over a wide area, both north (downgradient) and south (upgradient) from the former Site USTs. # Shallow soils beneath the site generally consist of low permeability silt- and claydominated layers down to about 38 feet in depth, followed by high permeability sandand gravel-dominated layers down to at least 85 feet in depth (see Figure 4). Thin sand and gravel interbeds which are present in the upper silt/clay zone include a fairly continuous thin sand layer from approximately 18 to 22 feet in depth, and another fairly continuous sand and gravel layer from about 33 to 35 feet in depth. Historically, groundwater has been encountered in both the thin sand at 33 to 35 feet in depth, and in the deeper and thicker sand layer below 38 feet in depth. Soil hydrocarbon impacts are most prevalent in soils above the current groundwater table in a silt and clay layer at about 25 to 30 feet in depth, and not in the shallower sand and gravel layer at about 18 to 22 feet in depth or in the deeper sand and gravel layers. Groundwater hydrocarbon impacts have historically included: (1) Elevated hydrocarbon impacts in a shallower thin sand that appear to have migrated onto the project site from the former gas station at 1298 W. San Carlos Street; and (2) Low hydrocarbon impacts in the deeper, thicker sand and gravel layer, at about 38 feet to 58 feet in depth. These groundwater impacts appear to have originated from the former gas station at 1298 W. San Carlos Street and which appear to have been reduced to current low levels by past site remediation activities. There are no human or environmental receptors in close proximity to the project site.
Results of a well survey conducted by ARS in June 2001 (Revised Final Corrective Action Plan, Johns Tune-Up, 1295 W. San Carlos Street, San Jose, California, ARS, June 11, 2001) showed no water supply wells within close proximity to the Site. In addition, there are no nearby surface water bodies and no sensitive environmental receptors. The Site is zoned for commercial use, and, given the lack of shallow hydrocarbon impacts, we would not expect residual hydrocarbon impacts beneath the site to pose a significant risk to either Site or adjacent property occupants. On February 14, 2008, a meeting was held at SCCDEH offices to discuss the closure request. Mr. Mamerto Jorvina of the SCCDEH indicated that, while the County agreed that

JOHN'S TUNE-UP (Continued) **S101309272**

significant hydrocarbons on the Site appear to have originated from the adjacent south former gas station property, the County will require some additional soil and groundwater sampling in the former Site UST source area prior to closure. On June 27, 2008, Gribi Associates submitted a workplan to conduct a soil boring investigation at the Site to provide additional soil and groundwater data necessary to evaluate the Site for regulatory closure. This workplan was approved by SCCDEH on December 2, 2008.

LUST:

Global Id:	T0608500780
Contact Type:	Local Agency Caseworker
Contact Name:	AARON COSTA
Organization Name:	SANTA CLARA COUNTY LOP
Address:	1555 Berger Drive, Suite 300
City:	SAN JOSE
Email:	aaron.costa@cep.sccgov.org
Phone Number:	4089181954

Global Id:	T0608500780
Contact Type:	Regional Board Caseworker
Contact Name:	Regional Water Board
Organization Name:	SAN FRANCISCO BAY RWQCB (REGION 2)
Address:	1515 CLAY ST SUITE 1400
City:	OAKLAND
Email:	Not reported
Phone Number:	Not reported

LUST:

Global Id:	T0608500780
Action Type:	RESPONSE
Date:	09/05/2014
Action:	Site Assessment Report

Global Id:	T0608500780
Action Type:	RESPONSE
Date:	01/30/2015
Action:	Monitoring Report - Semi-Annually

Global Id:	T0608500780
Action Type:	Other
Date:	08/12/1987
Action:	Leak Reported

Global Id:	T0608500780
Action Type:	RESPONSE
Date:	11/21/2005
Action:	Soil and Water Investigation Report

Global Id:	T0608500780
Action Type:	RESPONSE
Date:	03/09/2009
Action:	Soil and Water Investigation Report

Global Id:	T0608500780
Action Type:	ENFORCEMENT
Date:	08/23/2013

JOHN'S TUNE-UP (Continued) **S101309272**

Action: Staff Letter

Global Id: T0608500780
Action Type: RESPONSE
Date: 01/06/1998
Action: Other Report / Document

Global Id: T0608500780
Action Type: RESPONSE
Date: 01/01/1989
Action: Correspondence

Global Id: T0608500780
Action Type: RESPONSE
Date: 07/26/2002
Action: Other Report / Document

Global Id: T0608500780
Action Type: RESPONSE
Date: 08/12/1987
Action: Well Installation Report

Global Id: T0608500780
Action Type: ENFORCEMENT
Date: 10/26/2012
Action: Staff Letter

Global Id: T0608500780
Action Type: RESPONSE
Date: 11/08/2003
Action: Remedial Progress Report

Global Id: T0608500780
Action Type: RESPONSE
Date: 08/12/1987
Action: Unauthorized Release Form

Global Id: T0608500780
Action Type: ENFORCEMENT
Date: 10/08/1990
Action: Staff Letter - #25756

Global Id: T0608500780
Action Type: ENFORCEMENT
Date: 11/17/1993
Action: Staff Letter - #25760

Global Id: T0608500780
Action Type: ENFORCEMENT
Date: 02/14/1994
Action: Staff Letter - #25575

Global Id: T0608500780
Action Type: ENFORCEMENT
Date: 03/16/1994
Action: Staff Letter - #25579

JOHN'S TUNE-UP (Continued) **S101309272**

Global Id: T0608500780
Action Type: ENFORCEMENT
Date: 06/10/1994
Action: Staff Letter - #25581

Global Id: T0608500780
Action Type: ENFORCEMENT
Date: 11/08/1994
Action: Staff Letter - #25585

Global Id: T0608500780
Action Type: ENFORCEMENT
Date: 02/03/1995
Action: Staff Letter - #25589

Global Id: T0608500780
Action Type: ENFORCEMENT
Date: 03/23/1995
Action: Staff Letter - #25591

Global Id: T0608500780
Action Type: ENFORCEMENT
Date: 10/20/1995
Action: Staff Letter - #25414

Global Id: T0608500780
Action Type: ENFORCEMENT
Date: 12/26/1995
Action: Staff Letter - #25416

Global Id: T0608500780
Action Type: ENFORCEMENT
Date: 04/11/1996
Action: Staff Letter - #25420

Global Id: T0608500780
Action Type: ENFORCEMENT
Date: 06/28/1996
Action: Staff Letter - #25422

Global Id: T0608500780
Action Type: ENFORCEMENT
Date: 12/28/1997
Action: Staff Letter - #25426

Global Id: T0608500780
Action Type: ENFORCEMENT
Date: 04/01/1998
Action: Staff Letter - #25430

Global Id: T0608500780
Action Type: ENFORCEMENT
Date: 03/29/1999
Action: Staff Letter - #25432

Global Id: T0608500780
Action Type: ENFORCEMENT

JOHN'S TUNE-UP (Continued) **S101309272**

Date: 03/30/2000
Action: Staff Letter - #25440

Global Id: T0608500780
Action Type: ENFORCEMENT
Date: 05/05/2000
Action: Staff Letter - #25438

Global Id: T0608500780
Action Type: RESPONSE
Date: 11/07/1997
Action: Well Destruction Report

Global Id: T0608500780
Action Type: Other
Date: 08/12/1987
Action: Leak Stopped

Global Id: T0608500780
Action Type: RESPONSE
Date: 07/31/2001
Action: Monitoring Report - Quarterly

Global Id: T0608500780
Action Type: RESPONSE
Date: 10/31/2004
Action: Monitoring Report - Quarterly

Global Id: T0608500780
Action Type: RESPONSE
Date: 09/30/1997
Action: Monitoring Report - Quarterly

Global Id: T0608500780
Action Type: RESPONSE
Date: 04/26/1996
Action: Soil and Water Investigation Report

Global Id: T0608500780
Action Type: RESPONSE
Date: 07/26/1999
Action: Monitoring Report - Quarterly

Global Id: T0608500780
Action Type: RESPONSE
Date: 01/04/2002
Action: Other Report / Document

Global Id: T0608500780
Action Type: RESPONSE
Date: 04/02/1999
Action: Monitoring Report - Quarterly

Global Id: T0608500780
Action Type: RESPONSE
Date: 07/03/1996
Action: Soil and Water Investigation Report

JOHN'S TUNE-UP (Continued) **S101309272**

Global Id: T0608500780
Action Type: RESPONSE
Date: 05/22/2000
Action: Monitoring Report - Quarterly

Global Id: T0608500780
Action Type: RESPONSE
Date: 07/30/2002
Action: Other Report / Document

Global Id: T0608500780
Action Type: RESPONSE
Date: 06/28/1994
Action: Other Report / Document

Global Id: T0608500780
Action Type: RESPONSE
Date: 05/30/2000
Action: Monitoring Report - Quarterly

Global Id: T0608500780
Action Type: RESPONSE
Date: 07/30/2014
Action: Monitoring Report - Semi-Annually

Global Id: T0608500780
Action Type: REMEDIATION
Date: 04/15/2002
Action: In Situ Physical/Chemical Treatment (other than SVE)

Global Id: T0608500780
Action Type: REMEDIATION
Date: 09/29/1987
Action: Excavation

Global Id: T0608500780
Action Type: REMEDIATION
Date: 04/15/2002
Action: Soil Vapor Extraction (SVE)

Global Id: T0608500780
Action Type: ENFORCEMENT
Date: 09/12/2014
Action: Notice to Comply

Global Id: T0608500780
Action Type: ENFORCEMENT
Date: 05/08/2014
Action: Staff Letter

Global Id: T0608500780
Action Type: RESPONSE
Date: 04/12/2013
Action: Site Assessment Report

Global Id: T0608500780
Action Type: RESPONSE

JOHN'S TUNE-UP (Continued) **S101309272**

Date: 11/14/2012
Action: Clean Up Fund - 5-Year Review Summary

Global Id: T0608500780
Action Type: RESPONSE
Date: 11/29/1993
Action: Soil and Water Investigation Report

Global Id: T0608500780
Action Type: RESPONSE
Date: 02/17/1994
Action: Soil and Water Investigation Workplan

Global Id: T0608500780
Action Type: RESPONSE
Date: 03/16/1994
Action: Monitoring Report - Quarterly

Global Id: T0608500780
Action Type: RESPONSE
Date: 03/30/1994
Action: Soil and Water Investigation Report

Global Id: T0608500780
Action Type: ENFORCEMENT
Date: 03/22/2016
Action: State Water Board Closure Order

Global Id: T0608500780
Action Type: RESPONSE
Date: 11/26/2001
Action: Monitoring Report - Quarterly

Global Id: T0608500780
Action Type: RESPONSE
Date: 09/11/1990
Action: Soil and Water Investigation Workplan

Global Id: T0608500780
Action Type: RESPONSE
Date: 11/16/1990
Action: Soil and Water Investigation Report

Global Id: T0608500780
Action Type: ENFORCEMENT
Date: 09/06/2011
Action: Other Report

Global Id: T0608500780
Action Type: RESPONSE
Date: 09/28/2012
Action: Conceptual Site Model

Global Id: T0608500780
Action Type: ENFORCEMENT
Date: 08/06/2009
Action: Staff Letter

JOHN'S TUNE-UP (Continued) **S101309272**

Global Id: T0608500780
Action Type: RESPONSE
Date: 07/15/2001
Action: Corrective Action Plan / Remedial Action Plan

Global Id: T0608500780
Action Type: RESPONSE
Date: 07/31/2004
Action: Monitoring Report - Quarterly

Global Id: T0608500780
Action Type: RESPONSE
Date: 02/14/1995
Action: Corrective Action Plan / Remedial Action Plan

Global Id: T0608500780
Action Type: RESPONSE
Date: 09/07/2012
Action: Other Report / Document

Global Id: T0608500780
Action Type: RESPONSE
Date: 03/27/2007
Action: Request for Closure

Global Id: T0608500780
Action Type: RESPONSE
Date: 12/30/1987
Action: Soil and Water Investigation Report

Global Id: T0608500780
Action Type: RESPONSE
Date: 11/13/1990
Action: Other Report / Document

Global Id: T0608500780
Action Type: ENFORCEMENT
Date: 05/05/2015
Action: Email Correspondence

Global Id: T0608500780
Action Type: ENFORCEMENT
Date: 04/16/2014
Action: Notice to Comply

Global Id: T0608500780
Action Type: ENFORCEMENT
Date: 12/22/1987
Action: Staff Letter - #25748

Global Id: T0608500780
Action Type: ENFORCEMENT
Date: 09/12/1989
Action: Notice of Responsibility - #39850

Global Id: T0608500780
Action Type: ENFORCEMENT

JOHN'S TUNE-UP (Continued) **S101309272**

Date: 03/09/1990
Action: Staff Letter - #25750

Global Id: T0608500780
Action Type: ENFORCEMENT
Date: 09/04/1990
Action: Staff Letter - #25754

Global Id: T0608500780
Action Type: ENFORCEMENT
Date: 08/15/2000
Action: Staff Letter - #25442

Global Id: T0608500780
Action Type: ENFORCEMENT
Date: 11/01/2000
Action: Staff Letter - #25444

Global Id: T0608500780
Action Type: ENFORCEMENT
Date: 02/21/2001
Action: Staff Letter - #25448

Global Id: T0608500780
Action Type: ENFORCEMENT
Date: 03/17/2001
Action: Staff Letter - #25452

Global Id: T0608500780
Action Type: ENFORCEMENT
Date: 06/25/2001
Action: Staff Letter - #25458

Global Id: T0608500780
Action Type: ENFORCEMENT
Date: 09/15/2001
Action: Staff Letter - #25464

Global Id: T0608500780
Action Type: ENFORCEMENT
Date: 10/15/2001
Action: Staff Letter - #25466

Global Id: T0608500780
Action Type: ENFORCEMENT
Date: 11/20/2001
Action: Staff Letter - #25470

Global Id: T0608500780
Action Type: ENFORCEMENT
Date: 03/16/2002
Action: Staff Letter - #25476

Global Id: T0608500780
Action Type: ENFORCEMENT
Date: 01/01/2004
Action: Staff Letter - #43512

JOHN'S TUNE-UP (Continued) **S101309272**

Global Id: T0608500780
Action Type: ENFORCEMENT
Date: 03/28/2016
Action: Staff Letter

Global Id: T0608500780
Action Type: ENFORCEMENT
Date: 09/15/2016
Action: Closure/No Further Action Letter - #09/16/2016

Global Id: T0608500780
Action Type: RESPONSE
Date: 06/21/2001
Action: Corrective Action Plan / Remedial Action Plan

Global Id: T0608500780
Action Type: ENFORCEMENT
Date: 03/23/2011
Action: File Review - Closure

Global Id: T0608500780
Action Type: RESPONSE
Date: 08/15/1996
Action: Other Report / Document

Global Id: T0608500780
Action Type: RESPONSE
Date: 03/09/1990
Action: Other Workplan

Global Id: T0608500780
Action Type: RESPONSE
Date: 10/02/2001
Action: Other Report / Document

Global Id: T0608500780
Action Type: RESPONSE
Date: 10/30/2000
Action: Monitoring Report - Quarterly

Global Id: T0608500780
Action Type: RESPONSE
Date: 01/30/2005
Action: Monitoring Report - Quarterly - Regulator Responded

Global Id: T0608500780
Action Type: ENFORCEMENT
Date: 07/17/2015
Action: Notification - Public Notice of Case Closure

Global Id: T0608500780
Action Type: RESPONSE
Date: 01/04/2001
Action: CAP/RAP - Other Report

Global Id: T0608500780
Action Type: RESPONSE

JOHN'S TUNE-UP (Continued) **S101309272**

Date: 02/21/1994
Action: Monitoring Report - Quarterly

Global Id: T0608500780
Action Type: RESPONSE
Date: 04/16/1990
Action: Interim Remedial Action Report

Global Id: T0608500780
Action Type: RESPONSE
Date: 01/08/1996
Action: Soil and Water Investigation Workplan

Global Id: T0608500780
Action Type: RESPONSE
Date: 01/18/1996
Action: Soil and Water Investigation Workplan

Global Id: T0608500780
Action Type: RESPONSE
Date: 11/06/2000
Action: Soil and Water Investigation Workplan

Global Id: T0608500780
Action Type: RESPONSE
Date: 09/30/1993
Action: Soil and Water Investigation Workplan

Global Id: T0608500780
Action Type: RESPONSE
Date: 01/27/1995
Action: Monitoring Report - Quarterly

Global Id: T0608500780
Action Type: RESPONSE
Date: 07/25/1994
Action: Monitoring Report - Quarterly

Global Id: T0608500780
Action Type: RESPONSE
Date: 12/02/1994
Action: Monitoring Report - Quarterly

Global Id: T0608500780
Action Type: RESPONSE
Date: 04/07/1995
Action: Monitoring Report - Quarterly

Global Id: T0608500780
Action Type: ENFORCEMENT
Date: 10/04/2005
Action: Staff Letter

Global Id: T0608500780
Action Type: ENFORCEMENT
Date: 08/17/2016
Action: Letter - Notice

JOHN'S TUNE-UP (Continued) **S101309272**

Global Id: T0608500780
Action Type: RESPONSE
Date: 11/29/2011
Action: Clean Up Fund - 5-Year Review Summary

Global Id: T0608500780
Action Type: ENFORCEMENT
Date: 07/11/2012
Action: Staff Letter

Global Id: T0608500780
Action Type: ENFORCEMENT
Date: 07/03/2015
Action: Clean Up Fund - Case Closure Review Summary Report (RSR)

Global Id: T0608500780
Action Type: RESPONSE
Date: 04/30/2004
Action: Monitoring Report - Quarterly

Global Id: T0608500780
Action Type: RESPONSE
Date: 05/01/2001
Action: Corrective Action Plan / Remedial Action Plan

Global Id: T0608500780
Action Type: RESPONSE
Date: 10/30/1995
Action: Monitoring Report - Quarterly

Global Id: T0608500780
Action Type: RESPONSE
Date: 05/02/2002
Action: Other Report / Document

Global Id: T0608500780
Action Type: RESPONSE
Date: 12/13/2001
Action: Interim Remedial Action Report

Global Id: T0608500780
Action Type: RESPONSE
Date: 03/20/2013
Action: Other Report / Document

Global Id: T0608500780
Action Type: ENFORCEMENT
Date: 08/22/1994
Action: Staff Letter - #43-0756

Global Id: T0608500780
Action Type: ENFORCEMENT
Date: 03/30/2011
Action: Site Visit / Inspection / Sampling

Global Id: T0608500780
Action Type: RESPONSE

JOHN'S TUNE-UP (Continued) **S101309272**

Date: 11/21/2005
Action: Soil and Water Investigation Report

Global Id: T0608500780
Action Type: RESPONSE
Date: 09/30/2011
Action: Verbal Communication

Global Id: T0608500780
Action Type: ENFORCEMENT
Date: 12/02/2008
Action: Staff Letter

Global Id: T0608500780
Action Type: RESPONSE
Date: 11/24/2014
Action: Email Correspondence

Global Id: T0608500780
Action Type: ENFORCEMENT
Date: 03/19/2013
Action: Staff Letter

Global Id: T0608500780
Action Type: ENFORCEMENT
Date: 09/05/2012
Action: Verbal Enforcement

Global Id: T0608500780
Action Type: RESPONSE
Date: 02/20/2013
Action: Correspondence

Global Id: T0608500780
Action Type: RESPONSE
Date: 07/15/2000
Action: Corrective Action Plan / Remedial Action Plan

Global Id: T0608500780
Action Type: RESPONSE
Date: 10/30/2001
Action: Monitoring Report - Quarterly

Global Id: T0608500780
Action Type: RESPONSE
Date: 11/16/2001
Action: Soil and Water Investigation Workplan

Global Id: T0608500780
Action Type: RESPONSE
Date: 04/30/2005
Action: Monitoring Report - Quarterly

Global Id: T0608500780
Action Type: RESPONSE
Date: 04/30/2001
Action: Monitoring Report - Quarterly

JOHN'S TUNE-UP (Continued) **S101309272**

Global Id: T0608500780
Action Type: RESPONSE
Date: 10/05/2001
Action: Other Report / Document

Global Id: T0608500780
Action Type: RESPONSE
Date: 03/30/2012
Action: Conceptual Site Model

Global Id: T0608500780
Action Type: ENFORCEMENT
Date: 01/26/2012
Action: Staff Letter

Global Id: T0608500780
Action Type: ENFORCEMENT
Date: 02/03/2012
Action: Staff Letter

Global Id: T0608500780
Action Type: ENFORCEMENT
Date: 04/10/2012
Action: Warning Letter

Global Id: T0608500780
Action Type: RESPONSE
Date: 05/02/2014
Action: Correspondence

Global Id: T0608500780
Action Type: Other
Date: 08/12/1987
Action: Leak Discovery

Global Id: T0608500780
Action Type: RESPONSE
Date: 07/01/2016
Action: Well Destruction Report

Global Id: T0608500780
Action Type: RESPONSE
Date: 10/25/2013
Action: Other Workplan - Regulator Responded

Global Id: T0608500780
Action Type: RESPONSE
Date: 01/31/2001
Action: Monitoring Report - Quarterly

Global Id: T0608500780
Action Type: RESPONSE
Date: 01/15/1998
Action: Monitoring Report - Quarterly

Global Id: T0608500780
Action Type: RESPONSE

JOHN'S TUNE-UP (Continued) **S101309272**

Date: 06/29/1995
Action: Monitoring Report - Quarterly

Global Id: T0608500780
Action Type: ENFORCEMENT
Date: 09/02/2011
Action: Staff Letter

Global Id: T0608500780
Action Type: RESPONSE
Date: 03/15/1990
Action: Soil and Water Investigation Workplan

Global Id: T0608500780
Action Type: RESPONSE
Date: 04/19/1990
Action: Preliminary Site Assessment Report

Global Id: T0608500780
Action Type: RESPONSE
Date: 04/13/1998
Action: Monitoring Report - Quarterly

Global Id: T0608500780
Action Type: RESPONSE
Date: 01/04/1988
Action: Other Report / Document

Global Id: T0608500780
Action Type: RESPONSE
Date: 09/13/2001
Action: Other Report / Document

Global Id: T0608500780
Action Type: ENFORCEMENT
Date: 04/16/1990
Action: Staff Letter - #25752

Global Id: T0608500780
Action Type: ENFORCEMENT
Date: 09/20/1993
Action: Staff Letter - #25758

Global Id: T0608500780
Action Type: ENFORCEMENT
Date: 02/21/1994
Action: Staff Letter - #25577

Global Id: T0608500780
Action Type: ENFORCEMENT
Date: 07/20/1994
Action: Staff Letter - #25583

Global Id: T0608500780
Action Type: ENFORCEMENT
Date: 01/19/1995
Action: Staff Letter - #25587

JOHN'S TUNE-UP (Continued) **S101309272**

Global Id: T0608500780
Action Type: ENFORCEMENT
Date: 06/14/1995
Action: Staff Letter - #25593

Global Id: T0608500780
Action Type: ENFORCEMENT
Date: 01/18/1996
Action: Staff Letter - #25418

Global Id: T0608500780
Action Type: ENFORCEMENT
Date: 09/18/1997
Action: Staff Letter - #25424

Global Id: T0608500780
Action Type: ENFORCEMENT
Date: 12/30/1997
Action: Staff Letter - #25428

Global Id: T0608500780
Action Type: ENFORCEMENT
Date: 07/05/1999
Action: Staff Letter - #25434

Global Id: T0608500780
Action Type: ENFORCEMENT
Date: 05/17/2000
Action: Staff Letter - #25436

Global Id: T0608500780
Action Type: ENFORCEMENT
Date: 11/24/2000
Action: Staff Letter - #25446

Global Id: T0608500780
Action Type: ENFORCEMENT
Date: 05/07/2001
Action: Staff Letter - #25454

Global Id: T0608500780
Action Type: ENFORCEMENT
Date: 07/25/2001
Action: Staff Letter - #25462

Global Id: T0608500780
Action Type: ENFORCEMENT
Date: 11/07/2001
Action: Staff Letter - #25478

Global Id: T0608500780
Action Type: ENFORCEMENT
Date: 06/10/2002
Action: Staff Letter - #37957

LUST:
Global Id: T0608500780

JOHN'S TUNE-UP (Continued) **S101309272**

Status: Open - Case Begin Date
Status Date: 08/12/1987

Global Id: T0608500780
Status: Open - Site Assessment
Status Date: 03/20/1990

Global Id: T0608500780
Status: Open - Site Assessment
Status Date: 09/12/1990

Global Id: T0608500780
Status: Open - Remediation
Status Date: 04/15/2002

Global Id: T0608500780
Status: Open - Site Assessment
Status Date: 05/02/2014

Global Id: T0608500780
Status: Open - Eligible for Closure
Status Date: 06/07/2016

Global Id: T0608500780
Status: Completed - Case Closed
Status Date: 09/15/2016

HIST CORTESE:
Region: CORTESE
Facility County Code: 43
Reg By: LTNKA
Reg Id: 43-0756

AF129 **JOHN'S TUNE-UP C/O ARS, INC** **LUST** **S103881057**
West **1295 W SAN CARLOS ST** **HIST LUST** **N/A**
1/4-1/2 **SAN JOSE, CA 95126** **CUPA Listings**
0.378 mi. **EMI**
1994 ft. **Site 2 of 2 in cluster AF**

Relative:
Higher

Actual:
113 ft.

LUST REG 2:
Region: 2
Facility Id: Not reported
Facility Status: Remedial action (cleanup) Underway
Case Number: 07S1E18E01f
How Discovered: Not reported
Leak Cause: Not reported
Leak Source: Not reported
Date Leak Confirmed: Not reported
Oversight Program: LUST
Prelim. Site Assesment Wokplan Submitted: Not reported
Preliminary Site Assesment Began: 3/20/1990
Pollution Characterization Began: 9/12/1990
Pollution Remediation Plan Submitted: Not reported
Date Remediation Action Underway: 4/15/2002
Date Post Remedial Action Monitoring Began: Not reported

JOHN'S TUNE-UP C/O ARS, INC (Continued) **S103881057**

LUST SANTA CLARA:
Region: SANTA CLARA
SCVWD ID: 07S1E18E01F
Date Closed: Not reported
EDR Link ID: 07S1E18E01F

HIST LUST SANTA CLARA:
Region: SANTA CLARA
Region Code: 2
SCVWD ID: 07S1E18E01
Oversite Agency: SCCDEH
Date Listed: 1988-01-01 00:00:00
Closed Date: Not reported

CUPA SANTA CLARA:
Region: SANTA CLARA
PE#: 2205
Program Description: GENERATES 100 KG YR TO <5 TONS/YR
Latitude: 37.323523
Longitude: -121.911241
Record ID: PR0402322
Facility ID: FA0270268

Region: SANTA CLARA
PE#: BP01
Program Description: HMBP FACILITY, 1-3 CHEMICALS
Latitude: 37.323523
Longitude: -121.911241
Record ID: PR0402323
Facility ID: FA0270268

EMI:
Year: 2002
County Code: 43
Air Basin: SF
Facility ID: 13973
Air District Name: BA
SIC Code: 7538
Air District Name: BAY AREA AQMD
Community Health Air Pollution Info System: Not reported
Consolidated Emission Reporting Rule: Not reported
Total Organic Hydrocarbon Gases Tons/Yr: 0
Reactive Organic Gases Tons/Yr: 0
Carbon Monoxide Emissions Tons/Yr: 0
NOX - Oxides of Nitrogen Tons/Yr: 0
SOX - Oxides of Sulphur Tons/Yr: 0
Particulate Matter Tons/Yr: 0
Part. Matter 10 Micrometers and Smllr Tons/Yr: 0

Year: 2003
County Code: 43
Air Basin: SF
Facility ID: 13973
Air District Name: BA
SIC Code: 7538

JOHN'S TUNE-UP C/O ARS, INC (Continued) **S103881057**

Air District Name:	BAY AREA AQMD
Community Health Air Pollution Info System:	Not reported
Consolidated Emission Reporting Rule:	Not reported
Total Organic Hydrocarbon Gases Tons/Yr:	0
Reactive Organic Gases Tons/Yr:	0
Carbon Monoxide Emissions Tons/Yr:	0
NOX - Oxides of Nitrogen Tons/Yr:	0
SOX - Oxides of Sulphur Tons/Yr:	0
Particulate Matter Tons/Yr:	0
Part. Matter 10 Micrometers and Smllr Tons/Yr:	0

Year:	2004
County Code:	43
Air Basin:	SF
Facility ID:	13973
Air District Name:	BA
SIC Code:	7538
Air District Name:	BAY AREA AQMD
Community Health Air Pollution Info System:	Not reported
Consolidated Emission Reporting Rule:	Not reported
Total Organic Hydrocarbon Gases Tons/Yr:	0.007
Reactive Organic Gases Tons/Yr:	0.0048902
Carbon Monoxide Emissions Tons/Yr:	0
NOX - Oxides of Nitrogen Tons/Yr:	0
SOX - Oxides of Sulphur Tons/Yr:	0
Particulate Matter Tons/Yr:	0
Part. Matter 10 Micrometers and Smllr Tons/Yr:	0

Year:	2005
County Code:	43
Air Basin:	SF
Facility ID:	13973
Air District Name:	BA
SIC Code:	7538
Air District Name:	BAY AREA AQMD
Community Health Air Pollution Info System:	Not reported
Consolidated Emission Reporting Rule:	Not reported
Total Organic Hydrocarbon Gases Tons/Yr:	.007
Reactive Organic Gases Tons/Yr:	.0048902
Carbon Monoxide Emissions Tons/Yr:	0
NOX - Oxides of Nitrogen Tons/Yr:	0
SOX - Oxides of Sulphur Tons/Yr:	0
Particulate Matter Tons/Yr:	0
Part. Matter 10 Micrometers and Smllr Tons/Yr:	0

AD130 **AMTRAK** **SLIC** **S112847304**
NNE **65 CAHILL ST** **EMI** **N/A**
1/4-1/2 **SAN JOSE, CA 95110** **HAZNET**
0.385 mi.
2033 ft. **Site 2 of 6 in cluster AD**

Relative:
Lower

Actual:
96 ft.

SLIC:

Region:	STATE
Facility Status:	**Open - Remediation**
Status Date:	07/14/2017
Global Id:	SL0608582748
Lead Agency:	SAN FRANCISCO BAY RWQCB (REGION 2)
Lead Agency Case Number:	2020288

AMTRAK (Continued) **S112847304**

Latitude:	37.3303788756706
Longitude:	-121.9020652771
Case Type:	Cleanup Program Site
Case Worker:	CH
Local Agency:	Not reported
RB Case Number:	43S1111
File Location:	Regional Board
Potential Media Affected:	Other Groundwater (uses other than drinking water)
Potential Contaminants of Concern:	Waste Oil / Motor / Hydraulic / Lubricating, Diesel
Site History:	The Peninsula Corridor Joint Powers Board, owner and operator of the Caltrain commuter rail system, plans to make improvements to the existing Diridon Station located at 65 Cahill Street in San Jose. The site is currently used for commercial purposes and is located within a commercial/industrial area of San Jose. The site use will remain the Diridon Station. The project includes demolition of the maintenance facilities and constructing two new platforms at the station immediately to the west and outside of the historic platforms, along with new tracks, platform canopies, and station amenities. The site is currently a passenger train depot and maintenance yard. There are currently seven tracks used for storage and maintenance activities. According to site personnel and historical reviews, railroad operations at the site have remained generally constant since approximately the 1880's. However, the onsite maintenance facilities,including the inspection pits, the train shed, and the water collection and treatment systems were not constructed until the mid 1990's. Soil analytical results indicate TPH diesel-range detections above the ESL of 100 mg/kg in five of 36 samples analyzed at concentrations ranging from 850 to 14,000 mg/kg and TPH motor oil-range detections above the ESL of 500 mg/kg in 12 samples of 36 analyzed at concentrations ranging from 950 to 12,000 mg/kg. Arsenic was detected at levels above the ESL of 0.38 mg/kg in 22 samples ranging from 1.3 to 48 mg/kg; however, 21 of the 22 detections were at concentrations between 1.3 to 7.9 mg/kg, which are similar to documented regional arsenic background concentrations and below the arsenic action level of 8 mg/kg established in the SMP. Ground water analytical results indicate TPH diesel-range detections in 2 samples above the ESL of 100 a%g/L ranging from 18,000 to 170,000 a%g/L and one TPH motor oil-range detection of 17,000 a%g/L above the ESL of 100 a%g/L. MTBE was detected at 6.9 a%g/L in one sample, above the ESL of 2.3 a%g/L. The Phase I ESA identified a number of leaking underground storage tank sites potentially upgradient of the Diridon Station and the MTBE detection is most likely related to one of these adjacent sites. Dissolved lead was detected at a concentration of 21 a%g/L in one sample which is above the MCL of 2.5 a%g/L. The site is located approximately 0.15 mile west of Los Gatos Creek and 0.3 mile west of Guadalupe River. The site is not within the 100-year flood plain and wetlands are not present on the site.

Click here to access the California GeoTracker records for this facility:

EMI:

Year:	2012
County Code:	43
Air Basin:	SF
Facility ID:	21319
Air District Name:	BA

AMTRAK (Continued) **S112847304**

SIC Code:	4111
Air District Name:	BAY AREA AQMD
Community Health Air Pollution Info System:	Not reported
Consolidated Emission Reporting Rule:	Not reported
Total Organic Hydrocarbon Gases Tons/Yr:	0
Reactive Organic Gases Tons/Yr:	0
Carbon Monoxide Emissions Tons/Yr:	0.002
NOX - Oxides of Nitrogen Tons/Yr:	0.026
SOX - Oxides of Sulphur Tons/Yr:	0
Particulate Matter Tons/Yr:	0.0020491803279
Part. Matter 10 Micrometers and Smllr Tons/Yr:	0.002

Year:	2013
County Code:	43
Air Basin:	SF
Facility ID:	21319
Air District Name:	BA
SIC Code:	4111
Air District Name:	BAY AREA AQMD
Community Health Air Pollution Info System:	Not reported
Consolidated Emission Reporting Rule:	Not reported
Total Organic Hydrocarbon Gases Tons/Yr:	0
Reactive Organic Gases Tons/Yr:	0
Carbon Monoxide Emissions Tons/Yr:	0.002
NOX - Oxides of Nitrogen Tons/Yr:	0.026
SOX - Oxides of Sulphur Tons/Yr:	0
Particulate Matter Tons/Yr:	0.002
Part. Matter 10 Micrometers and Smllr Tons/Yr:	0.002

Year:	2014
County Code:	43
Air Basin:	SF
Facility ID:	21319
Air District Name:	BA
SIC Code:	4111
Air District Name:	BAY AREA AQMD
Community Health Air Pollution Info System:	Not reported
Consolidated Emission Reporting Rule:	Not reported
Total Organic Hydrocarbon Gases Tons/Yr:	4.9644e-005
Reactive Organic Gases Tons/Yr:	0
Carbon Monoxide Emissions Tons/Yr:	0.000175484
NOX - Oxides of Nitrogen Tons/Yr:	0.004384579
SOX - Oxides of Sulphur Tons/Yr:	8.156e-006
Particulate Matter Tons/Yr:	0.000194166
Part. Matter 10 Micrometers and Smllr Tons/Yr:	0.0001864

Year:	2015
County Code:	43
Air Basin:	SF
Facility ID:	21319
Air District Name:	BA
SIC Code:	4111
Air District Name:	BAY AREA AQMD
Community Health Air Pollution Info System:	Not reported
Consolidated Emission Reporting Rule:	Not reported
Total Organic Hydrocarbon Gases Tons/Yr:	4.9644e-005
Reactive Organic Gases Tons/Yr:	3.2918e-005

AMTRAK (Continued) **S112847304**

Carbon Monoxide Emissions Tons/Yr: 0.000175484
NOX - Oxides of Nitrogen Tons/Yr: 0.004384579
SOX - Oxides of Sulphur Tons/Yr: 8.156e-006
Particulate Matter Tons/Yr: 0.000194166
Part. Matter 10 Micrometers and Smllr Tons/Yr:0.0001864

HAZNET:

envid: S112847304
Year: 2013
GEPAID: CAC002753877
Contact: JEFFREY WHITE
Telephone: 5108736151
Mailing Name: Not reported
Mailing Address: 530 WATER ST
Mailing City,St,Zip: OAKLAND, CA 946073524
Gen County: Santa Clara
TSD EPA ID: CAD982042475
TSD County: Solano
Waste Category: Not reported
Disposal Method: Landfill Or Surface Impoundment That Will Be Closed As Landfill(To Include On-Site Treatment And/Or Stabilization)
Tons: 0.4
Cat Decode: Not reported
Method Decode: Not reported
Facility County: Not reported

envid: S112847304
Year: 2013
GEPAID: CAC002753877
Contact: JEFFREY WHITE
Telephone: 5108736151
Mailing Name: Not reported
Mailing Address: 530 WATER ST
Mailing City,St,Zip: OAKLAND, CA 946073524
Gen County: Santa Clara
TSD EPA ID: CAT080013352
TSD County: Los Angeles
Waste Category: Not reported
Disposal Method: Other Recovery Of Reclamation For Reuse Including Acid Regeneration, Organics Recovery Ect
Tons: 6.05484
Cat Decode: Not reported
Method Decode: Not reported
Facility County: Not reported

envid: S112847304
Year: 1993
GEPAID: CAC000840208
Contact: CAL-TRANS
Telephone: 0000000000
Mailing Name: Not reported
Mailing Address: PO BOX 23660
Mailing City,St,Zip: OAKLAND, CA 946230660
Gen County: Not reported
TSD EPA ID: CAD982042475
TSD County: Not reported
Waste Category: Asbestos containing waste

AMTRAK (Continued) **S112847304**

Disposal Method:	Disposal, Land Fill
Tons:	42.1400000000
Cat Decode:	Not reported
Method Decode:	Not reported
Facility County:	99

envid:	S112847304
Year:	1993
GEPAID:	CAC000840208
Contact:	CAL-TRANS
Telephone:	0000000000
Mailing Name:	Not reported
Mailing Address:	PO BOX 23660
Mailing City,St,Zip:	OAKLAND, CA 946230660
Gen County:	Not reported
TSD EPA ID:	CAD982042475
TSD County:	Not reported
Waste Category:	Asbestos containing waste
Disposal Method:	Not reported
Tons:	0.2107
Cat Decode:	Not reported
Method Decode:	Not reported
Facility County:	99

envid:	S112847304
Year:	1993
GEPAID:	CAC000840208
Contact:	CAL-TRANS
Telephone:	0000000000
Mailing Name:	Not reported
Mailing Address:	PO BOX 23660
Mailing City,St,Zip:	OAKLAND, CA 946230660
Gen County:	Not reported
TSD EPA ID:	CAD982040865
TSD County:	Not reported
Waste Category:	Asbestos containing waste
Disposal Method:	Not reported
Tons:	5.0568
Cat Decode:	Not reported
Method Decode:	Not reported
Facility County:	99

Click this hyperlink while viewing on your computer to access
1 additional CA_HAZNET: record(s) in the EDR Site Report.

AD131 **DIRIDON CALTRAIN STATION** **BROWNFIELDS** **S100931454**
NNE **65 CAHILL STREET** **N/A**
1/4-1/2 **SAN JOSE, CA 95110**
0.385 mi.
2033 ft. **Site 3 of 6 in cluster AD**

Relative:
Lower

Actual:
96 ft.

BROWNFIELDS:

Global ID:	SL0608582748
Latitude:	37.330378876
Longitude:	-121.90206528
Project Type:	Cleanup Program Site
Status:	Open - Remediation
Status Date:	07/14/2017

DIRIDON CALTRAIN STATION (Continued) **S100931454**

Lead Agency:	SAN FRANCISCO BAY RWQCB (REGION 2)
Last Correspondence Date:	06/30/2017
Release Type:	Other Type of Release
Contaminant(s) of Concern:	Waste Oil / Motor / Hydraulic / Lubricating, Diesel
Media of Concern:	Other Groundwater (uses other than drinking water)
Past Use(s) that Caused Contamination:	FUEL - VEHICLE STORAGE/ REFUELING, RAIL ROAD MAINTENANCE SHOP
Human Health Exposure Controlled:	YES
Human Health Exposure Controlled Date:	05/14/2009
Groundwater Migration Controlled:	YES
Groundwater Migration Controlled Date:	05/14/2009
Primary Caseworker Name:	CELINA HERNANDEZ
Primary Caseworker Organization Name:	SAN FRANCISCO BAY RWQCB (REGION 2)
Primary Caseworker Phone Number:	510-622-2447
Primary Caseworker Address:	1515 CLAY STREET, SUITE 1400
Primary Caseworker Address:	OAKLAND
Primary Caseworker Address:	CA
Primary Caseworker Email:	celina.hernandez@waterboards.ca.gov

---

AD132 **SAN JOSE ARENA JULIAN ST** **LUST** **S106163380**
NNE **70-90 MONTGOMERY N** **N/A**
1/4-1/2 **SAN JOSE, CA 95110**
0.387 mi.
2042 ft. **Site 4 of 6 in cluster AD**

Relative:
Lower

Actual:
93 ft.

LUST:

Lead Agency:	SAN FRANCISCO BAY RWQCB (REGION 2)
Case Type:	LUST Cleanup Site
Geo Track:	http://geotracker.waterboards.ca.gov/profile_report.asp?global_id=T0608502031
Global Id:	T0608502031
Latitude:	37.3319366
Longitude:	-121.9012449
Status:	Completed - Case Closed
Status Date:	04/09/1997
Case Worker:	UUU
RB Case Number:	43-2213
Local Agency:	SANTA CLARA COUNTY LOP
File Location:	Not reported
Local Case Number:	Not reported
Potential Media Affect:	Other Groundwater (uses other than drinking water)
Potential Contaminants of Concern:	Gasoline
Site History:	Not reported

LUST:

Global Id:	T0608502031
Contact Type:	Regional Board Caseworker
Contact Name:	Regional Water Board
Organization Name:	SAN FRANCISCO BAY RWQCB (REGION 2)
Address:	1515 CLAY ST SUITE 1400
City:	OAKLAND
Email:	Not reported
Phone Number:	Not reported

Global Id:	T0608502031
Contact Type:	Local Agency Caseworker
Contact Name:	UST CASE WORKER
Organization Name:	SANTA CLARA COUNTY LOP
Address:	1555 Berger Drive, Suite 300
City:	SAN JOSE

SAN JOSE ARENA JULIAN ST (Continued) **S106163380**

Email: Not reported
Phone Number: 4089183400

LUST:
Global Id: T0608502031
Action Type: Other
Date: 02/02/1998
Action: Leak Reported

Global Id: T0608502031
Action Type: RESPONSE
Date: 06/03/2005
Action: Other Report / Document

Global Id: T0608502031
Action Type: RESPONSE
Date: 09/22/1989
Action: Unauthorized Release Form

Global Id: T0608502031
Action Type: Other
Date: 02/02/1996
Action: Leak Discovery

Global Id: T0608502031
Action Type: Other
Date: 02/02/1996
Action: Leak Stopped

Global Id: T0608502031
Action Type: RESPONSE
Date: 01/01/1989
Action: Correspondence

Global Id: T0608502031
Action Type: ENFORCEMENT
Date: 06/03/2005
Action: Other Report

Global Id: T0608502031
Action Type: ENFORCEMENT
Date: 04/09/1997
Action: Closure/No Further Action Letter

Global Id: T0608502031
Action Type: RESPONSE
Date: 03/16/1993
Action: Other Report / Document

Global Id: T0608502031
Action Type: RESPONSE
Date: 01/01/1993
Action: Other Report / Document

LUST:
Global Id: T0608502031

SAN JOSE ARENA JULIAN ST (Continued) **S106163380**

Status: Open - Case Begin Date
Status Date: 02/02/1996

Global Id: T0608502031
Status: Completed - Case Closed
Status Date: 04/09/1997

LUST REG 2:
Region: 2
Facility Id: 43-2213
Facility Status: Case Closed
Case Number: 07S1E07K05
How Discovered: Tank Closure
Leak Cause: UNK
Leak Source: UNK
Date Leak Confirmed: Not reported
Oversight Program: LUST
Prelim. Site Assesment Wokplan Submitted: Not reported
Preliminary Site Assesment Began: Not reported
Pollution Characterization Began: Not reported
Pollution Remediation Plan Submitted: Not reported
Date Remediation Action Underway: Not reported
Date Post Remedial Action Monitoring Began: Not reported

AG133 **STATE RADIATOR SJ REDEVEL** **ENVIROSTOR** **S103653353**
ENE **331 GIFFORD AVE** **LUST** **N/A**
1/4-1/2 **SAN JOSE, CA 95126** **HIST CORTESE**
0.392 mi. **SAN JOSE HAZMAT**
2070 ft. **Site 1 of 4 in cluster AG**

Relative:
Lower

Actual:
97 ft.

ENVIROSTOR:
Facility ID: 43750007
Status: Refer: RWQCB
Status Date: 06/27/1995
Site Code: Not reported
Site Type: Evaluation
Site Type Detailed: Evaluation
Acres: 1
NPL: NO
Regulatory Agencies: SMBRP, RWQCB 2 - San Francisco Bay
Lead Agency: RWQCB 2 - San Francisco Bay
Program Manager: Claude Jemison
Supervisor: Karen Toth
Division Branch: Cleanup Berkeley
Assembly: 27
Senate: 15
Special Program: Not reported
Restricted Use: NO
Site Mgmt Req: NONE SPECIFIED
Funding: Responsible Party
Latitude: 37.32574
Longitude: -121.8967
APN: 264-20-089
Past Use: NONE SPECIFIED
Potential COC: * CONTAMINATED SOIL * UNSPECIFIED OIL CONTAINING WASTE * WASTE OIL & MIXED OIL Lead

STATE RADIATOR SJ REDEVEL (Continued) **S103653353**

Confirmed COC: NONE SPECIFIED
Potential Description: NONE SPECIFIED
Alias Name: 331 GIFFORD AVE.
Alias Type: Alternate Name
Alias Name: SANTA CLARA AUTO BODY
Alias Type: Alternate Name
Alias Name: YAK GRAPHIC
Alias Type: Alternate Name
Alias Name: 264-20-089
Alias Type: APN
Alias Name: 43750007
Alias Type: Envirostor ID Number

Completed Info:
Completed Area Name: PROJECT WIDE
Completed Sub Area Name: Not reported
Completed Document Type: Site Screening
Completed Date: 12/27/1991
Comments: Completed Site Screening. In January 1989, additional sampling was conducted at the site. Soil boring results detected total oil and grease (TOG) and total petroleum hydrocarbons as diesel (TPHd) in excess of 1000 ppm. Lead was detected at 938 ppm. In May 1989, two groundwater monitoring wells (MW-1 and MW-2) were installed at the property. Lead was detected in groundwater at a concentration of 0.181 ppm. In May 1989, contaminated soil was removed from the previous sampled area. Final soil sample results indicated only one sample contained TOG at 780 ppm and lead at 191 ppm. The sample that contained the TOG and lead was collected beneath the foundation of the building. The excavations were backfilled with clean, imported fill.

Completed Area Name: PROJECT WIDE
Completed Sub Area Name: Not reported
Completed Document Type: Site Screening
Completed Date: 12/18/2001
Comments: Site cleaned up under RWQCB Oversight

Future Area Name: Not reported
Future Sub Area Name: Not reported
Future Document Type: Not reported
Future Due Date: Not reported
Schedule Area Name: Not reported
Schedule Sub Area Name: Not reported
Schedule Document Type: Not reported
Schedule Due Date: Not reported
Schedule Revised Date: Not reported

LUST:
Lead Agency: SAN FRANCISCO BAY RWQCB (REGION 2)
Case Type: LUST Cleanup Site
Geo Track: http://geotracker.waterboards.ca.gov/profile_report.asp?global_id=T0608501373
Global Id: T0608501373
Latitude: 37.326128
Longitude: -121.895805
Status: Completed - Case Closed
Status Date: 06/27/1995
Case Worker: UUU

STATE RADIATOR SJ REDEVEL (Continued) **S103653353**

RB Case Number: 43-1398
Local Agency: SANTA CLARA COUNTY LOP
File Location: Not reported
Local Case Number: Not reported
Potential Media Affect: Other Groundwater (uses other than drinking water)
Potential Contaminants of Concern: Waste Oil / Motor / Hydraulic / Lubricating
Site History: Not reported

LUST:
Global Id: T0608501373
Contact Type: Regional Board Caseworker
Contact Name: Regional Water Board
Organization Name: SAN FRANCISCO BAY RWQCB (REGION 2)
Address: 1515 CLAY ST SUITE 1400
City: OAKLAND
Email: Not reported
Phone Number: Not reported

Global Id: T0608501373
Contact Type: Local Agency Caseworker
Contact Name: UST CASE WORKER
Organization Name: SANTA CLARA COUNTY LOP
Address: 1555 Berger Drive, Suite 300
City: SAN JOSE
Email: Not reported
Phone Number: 4089183400

LUST:
Global Id: T0608501373
Action Type: Other
Date: 04/18/1990
Action: Leak Reported

Global Id: T0608501373
Action Type: Other
Date: 04/18/1990
Action: Leak Stopped

Global Id: T0608501373
Action Type: RESPONSE
Date: 07/19/1990
Action: Other Report / Document

Global Id: T0608501373
Action Type: Other
Date: 04/18/1990
Action: Leak Discovery

Global Id: T0608501373
Action Type: ENFORCEMENT
Date: 06/27/1995
Action: Closure/No Further Action Letter

LUST:
Global Id: T0608501373
Status: Open - Case Begin Date
Status Date: 08/24/1989

STATE RADIATOR SJ REDEVEL (Continued) **S103653353**

Global Id: T0608501373
Status: Open - Site Assessment
Status Date: 08/24/1989

Global Id: T0608501373
Status: Completed - Case Closed
Status Date: 06/27/1995

LUST REG 2:
Region: 2
Facility Id: 43-1398
Facility Status: Case Closed
Case Number: 07S1E18H01
How Discovered: Tank Closure
Leak Cause: Structure Failure
Leak Source: Tank
Date Leak Confirmed: Not reported
Oversight Program: LUST
Prelim. Site Assesment Wokplan Submitted: Not reported
Preliminary Site Assesment Began: 8/24/1989
Pollution Characterization Began: Not reported
Pollution Remediation Plan Submitted: Not reported
Date Remediation Action Underway: Not reported
Date Post Remedial Action Monitoring Began: Not reported

LUST SANTA CLARA:
Region: SANTA CLARA
SCVWD ID: 07S1E18H01F
Date Closed: 06/27/1995
EDR Link ID: 07S1E18H01F

HIST CORTESE:
Region: CORTESE
Facility County Code: 43
Reg By: LTNKA
Reg Id: 43-1398

Region: CORTESE
Facility County Code: 43
Reg By: CALSI
Reg Id: 43750007

SAN JOSE HAZMAT:
Date of Data: AS OF 02/07/2014
Region: SAN JOSE
File Num: 405558
Class: Auto Wrecking/Misc Simple Facility

AG134 ENE 1/4-1/2 0.392 mi. 2070 ft. | **STATE RADIATOR (SJ REDEVLPMNT)** | **HIST LUST** | **S103881061**
331 GIFFORD AVE | **N/A**
SAN JOSE, CA

Site 2 of 4 in cluster AG

Relative: Lower

Actual: 97 ft.

HIST LUST SANTA CLARA:

Region:	SANTA CLARA
Region Code:	2
SCVWD ID:	07S1E18H01
Oversite Agency:	SFRWQCB
Date Listed:	1996-01-01 00:00:00
Closed Date:	1995-06-27 00:00:00

AC135 WSW 1/4-1/2 0.396 mi. 2090 ft. | **ELECTRICAL DISTRIBUTORS** | **LUST** | **S104234144**
1135 AUZERAIS ST | **HIST LUST** | **N/A**
SAN JOSE, CA 95159 | **HIST CORTESE**

Site 2 of 2 in cluster AC

Relative: Higher

Actual: 115 ft.

LUST:

Lead Agency:	SANTA CLARA COUNTY LOP
Case Type:	LUST Cleanup Site
Geo Track:	http://geotracker.waterboards.ca.gov/profile_report.asp?global_id=T0608502014
Global Id:	T0608502014
Latitude:	37.3209645
Longitude:	-121.9097427
Status:	Completed - Case Closed
Status Date:	09/24/1997
Case Worker:	UST
RB Case Number:	Not reported
Local Agency:	SANTA CLARA COUNTY LOP
File Location:	All Files are on GeoTracker or in the Local Agency Database
Local Case Number:	Not reported
Potential Media Affect:	Soil
Potential Contaminants of Concern:	Not reported
Site History:	Not reported

LUST:

Global Id:	T0608502014
Contact Type:	Regional Board Caseworker
Contact Name:	Regional Water Board
Organization Name:	SAN FRANCISCO BAY RWQCB (REGION 2)
Address:	1515 CLAY ST SUITE 1400
City:	OAKLAND
Email:	Not reported
Phone Number:	Not reported

Global Id:	T0608502014
Contact Type:	Local Agency Caseworker
Contact Name:	UST CASE WORKER
Organization Name:	SANTA CLARA COUNTY LOP
Address:	1555 Berger Drive, Suite 300
City:	SAN JOSE
Email:	Not reported
Phone Number:	4089183400

LUST:

Global Id:	T0608502014
Action Type:	Other

ELECTRICAL DISTRIBUTORS (Continued) **S104234144**

Date: 01/01/1993
Action: Leak Reported

Global Id: T0608502014
Action Type: ENFORCEMENT
Date: 09/24/1997
Action: Closure/No Further Action Letter

Global Id: T0608502014
Action Type: RESPONSE
Date: 09/24/1997
Action: Other Report / Document

LUST:
Global Id: T0608502014
Status: Open - Case Begin Date
Status Date: 01/01/1993

Global Id: T0608502014
Status: Completed - Case Closed
Status Date: 09/24/1997

LUST REG 2:
Region: 2
Facility Id: Not reported
Facility Status: Case Closed
Case Number: 07S1E18M02f
How Discovered: Not reported
Leak Cause: Not reported
Leak Source: Not reported
Date Leak Confirmed: Not reported
Oversight Program: LUST
Prelim. Site Assesment Wokplan Submitted: Not reported
Preliminary Site Assesment Began: Not reported
Pollution Characterization Began: Not reported
Pollution Remediation Plan Submitted: Not reported
Date Remediation Action Underway: Not reported
Date Post Remedial Action Monitoring Began: Not reported

LUST SANTA CLARA:
Region: SANTA CLARA
SCVWD ID: 07S1E18M02F
Date Closed: 09/24/1997
EDR Link ID: 07S1E18M02F

HIST LUST SANTA CLARA:
Region: SANTA CLARA
Region Code: 2
SCVWD ID: 07S1E18M02
Oversite Agency: SCVWD
Date Listed: 1994-12-02 00:00:00
Closed Date: 1997-09-24 00:00:00

ELECTRICAL DISTRIBUTORS (Continued) **S104234144**

HIST CORTESE:

Region:	CORTESE
Facility County Code:	43
Reg By:	LTNKA
Reg Id:	43-2192

136
ENE
1/4-1/2
0.407 mi.
2148 ft.

BAILEY PROPERTY
437 W SAN CARLOS ST.
SAN JOSE, CA 95110

LUST **S117638607**
N/A

Relative:
Lower

Actual:
94 ft.

LUST:

Lead Agency:	SANTA CLARA COUNTY LOP
Case Type:	LUST Cleanup Site
Geo Track:	http://geotracker.waterboards.ca.gov/profile_report.asp?global_id=T10000008303
Global Id:	T10000008303
Latitude:	37.32707
Longitude:	-121.89685
Status:	Completed - Case Closed
Status Date:	05/10/2017
Case Worker:	AC
RB Case Number:	14-843
Local Agency:	SANTA CLARA COUNTY LOP
File Location:	All Files are on GeoTracker or in the Local Agency Database
Local Case Number:	07S1E18H09f
Potential Media Affect:	Other Groundwater (uses other than drinking water), Soil, Soil Vapor
Potential Contaminants of Concern:	Benzene, Ethylbenzene, Gasoline, Naphthalene, Toluene, Xylene
Site History:	The approximately 0.71-acre site is located on the northwest corner of West San Carlos Street and Sonoma Street in an urban mixed commercial and residential area of the City of San Jos. The site was developed with the current commercial buildings, associated paved parking, and landscaped areas sometime between 1960 and 1984. A Phase I Environmental Site Assessment (ESA) dated September 17, 2014 indicated eastern portions of the site were occupied by a gasoline station from at least 1935 to the late 1970s or early 1980s. Based on subsurface investigations conducted at the site, the subsurface generally consists of fine grained materials such as silts and silty sands to up to 8 feet below ground surface (bgs), underlain by fine- to coarse-grained sand with silt, clay, and gravel to about 22 feet bgs, subsequently underlain by clays with some clayey sand to the maximum depth encountered at 26 feet bgs. First encountered groundwater has been observed during drilling activities at the site at depths between 19 and 25 feet bgs. Subsequent to the 2014 Phase I ESA that identified the former gasoline service station, several environmental investigations were performed in 2014 and 2015 to characterize the extent of the apparent petroleum hydrocarbon release from the former underground storage tanks (USTs) and related volatile organic compound (VOC) impacts. In 2016 an additional assessment was performed to define the extent of groundwater contamination, which extends off-site to the east. Low levels of the chlorinated solvents tetrachloroethene (PCE) and trichloroethene (TCE) were reported in soil vapor samples collected on-site at 5 feet bgs. The concentrations of these chemicals are well below the current environmental screening levels (ESLs) for the current land use and the DEH considers their presence a low risk. For more detailed information please refer to the Conceptual Site Model prepared by AEI

BAILEY PROPERTY (Continued) **S117638607**

Consultants, which can be found in the February 3, 2017 Additional Subsurface Investigation Report on GeoTracker

LUST:

Global Id:	T10000008303
Contact Type:	Local Agency Caseworker
Contact Name:	AARON COSTA
Organization Name:	SANTA CLARA COUNTY LOP
Address:	1555 Berger Drive, Suite 300
City:	SAN JOSE
Email:	aaron.costa@cep.sccgov.org
Phone Number:	4089181954

LUST:

Global Id:	T10000008303
Action Type:	Other
Date:	06/30/1975
Action:	Leak Stopped
Global Id:	T10000008303
Action Type:	RESPONSE
Date:	02/07/2017
Action:	Request for Closure - Regulator Responded
Global Id:	T10000008303
Action Type:	ENFORCEMENT
Date:	01/14/2016
Action:	Notice of Responsibility
Global Id:	T10000008303
Action Type:	ENFORCEMENT
Date:	03/08/2017
Action:	Notification - Public Notice of Case Closure
Global Id:	T10000008303
Action Type:	RESPONSE
Date:	01/13/2017
Action:	Site Assessment Report
Global Id:	T10000008303
Action Type:	RESPONSE
Date:	12/18/2015
Action:	Preliminary Site Assessment Report
Global Id:	T10000008303
Action Type:	ENFORCEMENT
Date:	05/10/2017
Action:	Closure/No Further Action Letter
Global Id:	T10000008303
Action Type:	Other
Date:	06/30/1975
Action:	Leak Began
Global Id:	T10000008303
Action Type:	Other
Date:	01/13/2016

BAILEY PROPERTY (Continued) **S117638607**

Action: Leak Reported

Global Id: T10000008303
Action Type: RESPONSE
Date: 01/13/2016
Action: Unauthorized Release Form

Global Id: T10000008303
Action Type: RESPONSE
Date: 01/25/2016
Action: Correspondence

Global Id: T10000008303
Action Type: Other
Date: 01/13/2016
Action: Leak Discovery

Global Id: T10000008303
Action Type: RESPONSE
Date: 08/01/2016
Action: Soil and Water Investigation Workplan - Regulator Responded

Global Id: T10000008303
Action Type: ENFORCEMENT
Date: 02/22/2017
Action: Staff Letter

Global Id: T10000008303
Action Type: ENFORCEMENT
Date: 10/13/2016
Action: Staff Letter

Global Id: T10000008303
Action Type: ENFORCEMENT
Date: 06/10/2016
Action: Email Correspondence

Global Id: T10000008303
Action Type: ENFORCEMENT
Date: 04/13/2016
Action: Email Correspondence

Global Id: T10000008303
Action Type: ENFORCEMENT
Date: 02/05/2016
Action: Staff Letter

LUST:
Global Id: T10000008303
Status: Open - Case Begin Date
Status Date: 12/18/2015

Global Id: T10000008303
Status: Open - Site Assessment
Status Date: 01/13/2016

Global Id: T10000008303

BAILEY PROPERTY (Continued) **S117638607**

Status: Open - Verification Monitoring
Status Date: 02/22/2017

Global Id: T10000008303
Status: Completed - Case Closed
Status Date: 05/10/2017

---

137 WSW 1/4-1/2 0.407 mi. 2149 ft. | **PPG INDUSTRIES INC** | **LUST** | **S102434810**
376 RACE ST | **HIST UST** | **N/A**
SAN JOSE, CA 95126 | **HIST CORTESE**

Relative: Higher

Actual: 115 ft.

LUST:
Lead Agency: SAN FRANCISCO BAY RWQCB (REGION 2)
Case Type: LUST Cleanup Site
Geo Track: http://geotracker.waterboards.ca.gov/profile_report.asp?global_id=T0608501065
Global Id: T0608501065
Latitude: 37.321655
Longitude: -121.910772
Status: Completed - Case Closed
Status Date: 01/22/1997
Case Worker: UUU
RB Case Number: 43-1072
Local Agency: SANTA CLARA COUNTY LOP
File Location: Not reported
Local Case Number: Not reported
Potential Media Affect: Soil
Potential Contaminants of Concern: Stoddard solvent / Mineral Spriits / Distillates
Site History: Not reported

LUST:
Global Id: T0608501065
Contact Type: Regional Board Caseworker
Contact Name: Regional Water Board
Organization Name: SAN FRANCISCO BAY RWQCB (REGION 2)
Address: 1515 CLAY ST SUITE 1400
City: OAKLAND
Email: Not reported
Phone Number: Not reported

Global Id: T0608501065
Contact Type: Local Agency Caseworker
Contact Name: UST CASE WORKER
Organization Name: SANTA CLARA COUNTY LOP
Address: 1555 Berger Drive, Suite 300
City: SAN JOSE
Email: Not reported
Phone Number: 4089183400

LUST:
Global Id: T0608501065
Action Type: Other
Date: 03/06/1989
Action: Leak Reported

Global Id: T0608501065

PPG INDUSTRIES INC (Continued) **S102434810**

Action Type: Other
Date: 03/06/1989
Action: Leak Stopped

Global Id: T0608501065
Action Type: Other
Date: 03/06/1989
Action: Leak Discovery

Global Id: T0608501065
Action Type: ENFORCEMENT
Date: 01/22/1997
Action: Closure/No Further Action Letter - #43-1072

LUST:
Global Id: T0608501065
Status: Open - Case Begin Date
Status Date: 11/08/1988

Global Id: T0608501065
Status: Open - Site Assessment
Status Date: 11/08/1988

Global Id: T0608501065
Status: Completed - Case Closed
Status Date: 01/22/1997

LUST REG 2:
Region: 2
Facility Id: 43-1072
Facility Status: Case Closed
Case Number: 43-1072
How Discovered: Tank Closure
Leak Cause: Structure Failure
Leak Source: Tank
Date Leak Confirmed: Not reported
Oversight Program: LUST
Prelim. Site Assesment Wokplan Submitted: Not reported
Preliminary Site Assesment Began: 11/8/1988
Pollution Characterization Began: Not reported
Pollution Remediation Plan Submitted: Not reported
Date Remediation Action Underway: Not reported
Date Post Remedial Action Monitoring Began: Not reported

HIST UST:
File Number: 0002071E
URL: http://geotracker.waterboards.ca.gov/ustpdfs/pdf/0002071E.pdf
Region: Not reported
Facility ID: Not reported
Facility Type: Not reported
Other Type: Not reported
Contact Name: Not reported
Telephone: Not reported
Owner Name: Not reported
Owner Address: Not reported

PPG INDUSTRIES INC (Continued) **S102434810**

Owner City,St,Zip: Not reported
Total Tanks: Not reported

Tank Num: Not reported
Container Num: Not reported
Year Installed: Not reported
Tank Capacity: Not reported
Tank Used for: Not reported
Type of Fuel: Not reported
Container Construction Thickness: Not reported
Leak Detection: Not reported

Click here for Geo Tracker PDF:

HIST CORTESE:
Region: CORTESE
Facility County Code: 43
Reg By: LTNKA
Reg Id: 43-1072

---

138 NNW 1/4-1/2 0.413 mi. 2182 ft.

DERBY FOOD SERVICE
55 SUNOL ST
SAN JOSE, CA 95126

LUST **S103473110**
HIST LUST **N/A**
HIST CORTESE

Relative: Lower

Actual: 97 ft.

LUST:
Lead Agency: SANTA CLARA COUNTY LOP
Case Type: LUST Cleanup Site
Geo Track: http://geotracker.waterboards.ca.gov/profile_report.asp?global_id=T0608500508
Global Id: T0608500508
Latitude: 37.3298158238535
Longitude: -121.906324625015
Status: Completed - Case Closed
Status Date: 01/02/1991
Case Worker: UST
RB Case Number: Not reported
Local Agency: SANTA CLARA COUNTY LOP
File Location: All Files are on GeoTracker or in the Local Agency Database
Local Case Number: Not reported
Potential Media Affect: Soil
Potential Contaminants of Concern: Gasoline
Site History: Not reported

LUST:
Global Id: T0608500508
Contact Type: Regional Board Caseworker
Contact Name: Regional Water Board
Organization Name: SAN FRANCISCO BAY RWQCB (REGION 2)
Address: 1515 CLAY ST SUITE 1400
City: OAKLAND
Email: Not reported
Phone Number: Not reported

Global Id: T0608500508
Contact Type: Local Agency Caseworker
Contact Name: UST CASE WORKER
Organization Name: SANTA CLARA COUNTY LOP

DERBY FOOD SERVICE (Continued) **S103473110**

Address: 1555 Berger Drive, Suite 300
City: SAN JOSE
Email: Not reported
Phone Number: 4089183400

LUST:
Global Id: T0608500508
Action Type: ENFORCEMENT
Date: 01/31/1991
Action: Closure/No Further Action Letter

Global Id: T0608500508
Action Type: Other
Date: 12/09/1987
Action: Leak Reported

Global Id: T0608500508
Action Type: ENFORCEMENT
Date: 12/29/1989
Action: Notice of Responsibility - #39848

Global Id: T0608500508
Action Type: RESPONSE
Date: 10/02/1987
Action: Other Report / Document

LUST:
Global Id: T0608500508
Status: Open - Case Begin Date
Status Date: 12/09/1987

Global Id: T0608500508
Status: Open - Site Assessment
Status Date: 12/14/1990

Global Id: T0608500508
Status: Completed - Case Closed
Status Date: 01/02/1991

LUST REG 2:
Region: 2
Facility Id: Not reported
Facility Status: Case Closed
Case Number: 07S1E18C01f
How Discovered: Not reported
Leak Cause: Not reported
Leak Source: Not reported
Date Leak Confirmed: Not reported
Oversight Program: LUST
Prelim. Site Assesment Wokplan Submitted: Not reported
Preliminary Site Assesment Began: 12/14/1990
Pollution Characterization Began: Not reported
Pollution Remediation Plan Submitted: Not reported
Date Remediation Action Underway: Not reported
Date Post Remedial Action Monitoring Began: Not reported

DERBY FOOD SERVICE (Continued) **S103473110**

LUST SANTA CLARA:
Region: SANTA CLARA
SCVWD ID: 07S1E18C01F
Date Closed: 01/02/1991
EDR Link ID: 07S1E18C01F

HIST LUST SANTA CLARA:
Region: SANTA CLARA
Region Code: 2
SCVWD ID: 07S1E18C01
Oversite Agency: SCVWD
Date Listed: 1988-01-01 00:00:00
Closed Date: 1991-01-02 00:00:00

HIST CORTESE:
Region: CORTESE
Facility County Code: 43
Reg By: LTNKA
Reg Id: 43-0461

AH139 **716 SUNSOL STREET** **US BROWNFIELDS** **1012260864**
South **716 SUNSOL STREET** **N/A**
1/4-1/2 **SAN JOSE, CA 95126**
0.414 mi.
2188 ft. **Site 1 of 3 in cluster AH**

Relative:
Higher

Actual:
114 ft.

US BROWNFIELDS:
Property Name: 716 SUNSOL STREET
Recipient Name: San Jose, City of
Grant Type: Assessment
Property Number: 264-11-108
Parcel size: 1.29
Latitude: 37.31793
Longitude: -121.904707
HCM Label: Not reported
Map Scale: Not reported
Point of Reference: Not reported
Highlights: Not reported
Datum: World Geodetic System of 1984
Acres Property ID: 103263
IC Data Access: Not reported
Start Date: Not reported
Redev Completition Date: Not reported
Completed Date: Not reported
Acres Cleaned Up: Not reported
Cleanup Funding: Not reported
Cleanup Funding Source: Not reported
Assessment Funding: 5000
Assessment Funding Source: US EPA - Brownfields Assessment Cooperative Agreement
Redevelopment Funding: Not reported
Redev. Funding Source: Not reported
Redev. Funding Entity Name: Not reported
Redevelopment Start Date: Not reported
Assessment Funding Entity: EPA
Cleanup Funding Entity: Not reported
Grant Type: Petroleum

716 SUNSOL STREET (Continued) **1012260864**

Accomplishment Type:	Phase I Environmental Assessment
Accomplishment Count:	1
Cooperative Agreement Number:	96922201
Start Date:	04/01/2009 00:00:00
Ownership Entity:	Not reported
Completion Date:	06/30/2009 00:00:00
Current Owner:	Not reported
Did Owner Change:	N
Cleanup Required:	N
Video Available:	N
Photo Available:	Not reported
Institutional Controls Required:	N
IC Category Proprietary Controls:	Not reported
IC Cat. Info. Devices:	Not reported
IC Cat. Gov. Controls:	Not reported
IC Cat. Enforcement Permit Tools:	Not reported
IC in place date:	Not reported
IC in place:	Not reported
State/tribal program date:	Not reported
State/tribal program ID:	Not reported
State/tribal NFA date:	Not reported
Air contaminated:	Not reported
Air cleaned:	Not reported
Asbestos found:	Not reported
Asbestos cleaned:	Not reported
Controled substance found:	Not reported
Controled substance cleaned:	Not reported
Drinking water affected:	Not reported
Drinking water cleaned:	Not reported
Groundwater affected:	Not reported
Groundwater cleaned:	Not reported
Lead contaminant found:	Not reported
Lead cleaned up:	Not reported
No media affected:	Not reported
Unknown media affected:	Not reported
Other cleaned up:	Not reported
Other metals found:	Not reported
Other metals cleaned:	Not reported
Other contaminants found:	Not reported
Other contams found description:	Not reported
PAHs found:	Not reported
PAHs cleaned up:	Not reported
PCBs found:	Not reported
PCBs cleaned up:	Not reported
Petro products found:	Not reported
Petro products cleaned:	Not reported
Sediments found:	Not reported
Sediments cleaned:	Not reported
Soil affected:	Not reported
Soil cleaned up:	Not reported
Surface water cleaned:	Not reported
VOCs found:	Not reported
VOCs cleaned:	Not reported
Cleanup other description:	Not reported
Num. of cleanup and re-dev. jobs:	Not reported
Past use greenspace acreage:	Not reported
Past use residential acreage:	1.29

716 SUNSOL STREET (Continued) **1012260864**

Surface Water:	Not reported
Past use commercial acreage:	Not reported
Past use industrial acreage:	Not reported
Future use greenspace acreage:	Not reported
Future use residential acreage:	Not reported
Future use commercial acreage:	Not reported
Future use industrial acreage:	Not reported
Greenspace acreage and type:	Not reported
Superfund Fed. landowner flag:	Not reported
Arsenic cleaned up:	Not reported
Cadmium cleaned up:	Not reported
Chromium cleaned up:	Not reported
Copper cleaned up:	Not reported
Iron cleaned up:	Not reported
mercury cleaned up:	Not reported
Nickel Cleaned Up:	Not reported
No clean up:	Not reported
Pesticides cleaned up:	Not reported
Selenium cleaned up:	Not reported
SVOCs cleaned up:	Not reported
Unknown clean up:	Not reported
Arsenic contaminant found:	Not reported
Cadmium contaminant found:	Not reported
Chromium contaminant found:	Not reported
Copper contaminant found:	Not reported
Iron contaminant found:	Not reported
Mercury contaminant found:	Not reported
Nickel contaminant found:	Not reported
No contaminant found:	Not reported
Pesticides contaminant found:	Not reported
Selenium contaminant found:	Not reported
SVOCs contaminant found:	Not reported
Unknown contaminant found:	Not reported
Future Use: Multistory	Not reported
Media affected Bluiding Material:	Not reported
Media affected indoor air:	Not reported
Building material media cleaned up:	Not reported
Indoor air media cleaned up:	Not reported
Unknown media cleaned up:	Not reported
Past Use: Multistory	Not reported
Property Description:	Developed back to at least 1915. Appears to residences.
Below Poverty Number:	735
Below Poverty Percent:	7.4%
Meidan Income:	5218
Meidan Income Number:	1919
Meidan Income Percent:	2.8%
Vacant Housing Number:	149
Vacant Housing Percent:	36.4%
Unemployed Number:	275
Unemployed Percent:	19.7%

AD140 NNE 1/4-1/2 0.416 mi. 2196 ft. | **SAN JOSE ARENA (RITCHEY)**
60 N MONTGOMERY ST
SAN JOSE, CA | **LUST**
HIST LUST | **S104541892**
N/A

Site 5 of 6 in cluster AD

Relative: Lower

Actual: 92 ft.

LUST SANTA CLARA:

Region:	SANTA CLARA
SCVWD ID:	07S1E07Q13F
Date Closed:	04/09/1997
EDR Link ID:	07S1E07Q13F

HIST LUST SANTA CLARA:

Region:	SANTA CLARA
Region Code:	2
SCVWD ID:	07S1E07Q13
Oversite Agency:	SFRWQCB
Date Listed:	1990-01-01 00:00:00
Closed Date:	1997-04-09 00:00:00

AD141 NNE 1/4-1/2 0.420 mi. 2216 ft. | **PERRUCCI PROPERTIES**
53 MONTGOMERY S
SAN JOSE, CA 95110 | **SLIC** | **S101304000**
N/A

Site 6 of 6 in cluster AD

Relative: Lower

Actual: 92 ft.

SLIC:

Region:	STATE
Facility Status:	**Open - Eligible for Closure**
Status Date:	11/14/2017
Global Id:	T0608591654
Lead Agency:	SAN FRANCISCO BAY RWQCB (REGION 2)
Lead Agency Case Number:	Not reported
Latitude:	37.3296200147992
Longitude:	-121.901796704368
Case Type:	Cleanup Program Site
Case Worker:	KNA
Local Agency:	Not reported
RB Case Number:	43S0528
File Location:	Regional Board
Potential Media Affected:	Soil
Potential Contaminants of Concern:	Gasoline
Site History:	This proposed site closure is based on the July 1992 Report of Findings - Excavation of Contaminated Soils (Report) Environmental Solutions. The Report documented the excavation of contaminated petroleum hydrocarbons around the oil-water separator pit and the associated sump. Based on available information, the excavation removed total petroleum hydrocarbons as diesel, gasoline and benzene/toluene/ethylbenzene/xylenes to non-detectable levels. .

Click here to access the California GeoTracker records for this facility:

SLIC REG 2:

Region:	2
Facility ID:	43S0528
Facility Status:	Preliminary site assessment workplan submitted
Date Closed:	Not reported
Local Case #:	Not reported
How Discovered:	Tank Closure

PERRUCCI PROPERTIES (Continued) **S101304000**

Leak Cause: UNK
Leak Source: UNK
Date Confirmed: Not reported
Date Prelim Site Assmnt Workplan Submitted: 3/15/1993
Date Preliminary Site Assessment Began: Not reported
Date Pollution Characterization Began: Not reported
Date Remediation Plan Submitted: Not reported
Date Remedial Action Underway: Not reported
Date Post Remedial Action Monitoring Began: Not reported

---

142 SSW 1/4-1/2 0.423 mi. 2233 ft. | **ALL AMERICAN INSULATION** | **LUST** | **S101309303**
870 SAVAKER ST | **HIST LUST** | **N/A**
SAN JOSE, CA 95101 | **HIST CORTESE**

Relative: Higher

Actual: 115 ft.

LUST:
Lead Agency: SANTA CLARA COUNTY LOP
Case Type: LUST Cleanup Site
Geo Track: http://geotracker.waterboards.ca.gov/profile_report.asp?global_id=T0608500116
Global Id: T0608500116
Latitude: 37.317947
Longitude: -121.906484
Status: Completed - Case Closed
Status Date: 10/13/1995
Case Worker: UST
RB Case Number: Not reported
Local Agency: SANTA CLARA COUNTY LOP
File Location: All Files are on GeoTracker or in the Local Agency Database
Local Case Number: Not reported
Potential Media Affect: Soil
Potential Contaminants of Concern: Gasoline
Site History: Not reported

LUST:
Global Id: T0608500116
Contact Type: Regional Board Caseworker
Contact Name: Regional Water Board
Organization Name: SAN FRANCISCO BAY RWQCB (REGION 2)
Address: 1515 CLAY ST SUITE 1400
City: OAKLAND
Email: Not reported
Phone Number: Not reported

Global Id: T0608500116
Contact Type: Local Agency Caseworker
Contact Name: UST CASE WORKER
Organization Name: SANTA CLARA COUNTY LOP
Address: 1555 Berger Drive, Suite 300
City: SAN JOSE
Email: Not reported
Phone Number: 4089183400

LUST:
Global Id: T0608500116
Action Type: Other
Date: 09/13/1995
Action: Leak Reported

ALL AMERICAN INSULATION (Continued) **S101309303**

Global Id: T0608500116
Action Type: ENFORCEMENT
Date: 10/13/1995
Action: Closure/No Further Action Letter

Global Id: T0608500116
Action Type: RESPONSE
Date: 10/21/1992
Action: Other Report / Document

LUST:
Global Id: T0608500116
Status: Open - Case Begin Date
Status Date: 09/13/1995

Global Id: T0608500116
Status: Completed - Case Closed
Status Date: 10/13/1995

LUST REG 2:
Region: 2
Facility Id: Not reported
Facility Status: Case Closed
Case Number: 07S1E18P01f
How Discovered: Not reported
Leak Cause: Not reported
Leak Source: Not reported
Date Leak Confirmed: Not reported
Oversight Program: LUST
Prelim. Site Assesment Wokplan Submitted: Not reported
Preliminary Site Assesment Began: Not reported
Pollution Characterization Began: Not reported
Pollution Remediation Plan Submitted: Not reported
Date Remediation Action Underway: Not reported
Date Post Remedial Action Monitoring Began: Not reported

LUST SANTA CLARA:
Region: SANTA CLARA
SCVWD ID: 07S1E18P01F
Date Closed: 10/13/1995
EDR Link ID: 07S1E18P01F

HIST LUST SANTA CLARA:
Region: SANTA CLARA
Region Code: 2
SCVWD ID: 07S1E18P01
Oversite Agency: SCVWD
Date Listed: 1996-01-01 00:00:00
Closed Date: 1995-10-13 00:00:00

HIST CORTESE:
Region: CORTESE
Facility County Code: 43
Reg By: LTNKA

ALL AMERICAN INSULATION (Continued) **S101309303**

Reg Id: 43-0046

AH143
South
1/4-1/2
0.427 mi.
2252 ft.

Relative:
Higher

Actual:
114 ft.

REED & GRAHAM INC
690 SUNOL STREET
SAN JOSE, CA 95126

Site 2 of 3 in cluster AH

RCRA-SQG **1000182569**
ENVIROSTOR **CAD009203100**
LUST
SWEEPS UST
CHMIRS
ICIS
FINDS
ECHO
CUPA Listings
EMI
HIST CORTESE
NPDES
SAN JOSE HAZMAT
WDS

RCRA-SQG:

Date form received by agency:	09/16/2005
Facility name:	REED AND GRAHAM INC
Facility address:	690 SUNOL ST SAN JOSE, CA 95126-5940
EPA ID:	CAD009203100
Contact:	KIMBERLY G CAMPBELL
Contact address:	690 SUNOL ST SAN JOSE, CA 95126-5940
Contact country:	US
Contact telephone:	408-287-1400
Telephone ext.:	288
Contact email:	KIM@RGINC.COM
EPA Region:	09
Classification:	Small Small Quantity Generator
Description:	Handler: generates more than 100 and less than 1000 kg of hazardous waste during any calendar month and accumulates less than 6000 kg of hazardous waste at any time; or generates 100 kg or less of hazardous waste during any calendar month, and accumulates more than 1000 kg of hazardous waste at any time

Owner/Operator Summary:

Owner/operator name:	REED AND GRAHAM INC
Owner/operator address:	690 SUNOL ST SAN JOSE, CA 95150
Owner/operator country:	US
Owner/operator telephone:	Not reported
Owner/operator email:	Not reported
Owner/operator fax:	Not reported
Owner/operator extension:	Not reported
Legal status:	Private
Owner/Operator Type:	Owner
Owner/Op start date:	01/01/1955
Owner/Op end date:	Not reported
Owner/operator name:	REED AND GRAHAM INC
Owner/operator address:	Not reported Not reported
Owner/operator country:	US
Owner/operator telephone:	Not reported

REED & GRAHAM INC (Continued) **1000182569**

Owner/operator email:	Not reported
Owner/operator fax:	Not reported
Owner/operator extension:	Not reported
Legal status:	Private
Owner/Operator Type:	Operator
Owner/Op start date:	01/01/1955
Owner/Op end date:	Not reported

Handler Activities Summary:

U.S. importer of hazardous waste:	No
Mixed waste (haz. and radioactive):	No
Recycler of hazardous waste:	No
Transporter of hazardous waste:	Yes
Treater, storer or disposer of HW:	No
Underground injection activity:	No
On-site burner exemption:	No
Furnace exemption:	No
Used oil fuel burner:	No
Used oil processor:	No
User oil refiner:	No
Used oil fuel marketer to burner:	No
Used oil Specification marketer:	No
Used oil transfer facility:	No
Used oil transporter:	No

Historical Generators:

Date form received by agency:	11/03/1983
Site name:	REED & GRAHAM INC
Classification:	Not a generator, verified
Violation Status:	No violations found

ENVIROSTOR:

Facility ID:	71003792
Status:	Inactive - Needs Evaluation
Status Date:	Not reported
Site Code:	Not reported
Site Type:	Tiered Permit
Site Type Detailed:	Tiered Permit
Acres:	Not reported
NPL:	NO
Regulatory Agencies:	NONE SPECIFIED
Lead Agency:	NONE SPECIFIED
Program Manager:	Not reported
Supervisor:	Not reported
Division Branch:	Cleanup Berkeley
Assembly:	28
Senate:	15
Special Program:	Not reported
Restricted Use:	NO
Site Mgmt Req:	NONE SPECIFIED
Funding:	Not reported
Latitude:	37.31762
Longitude:	-121.9046
APN:	26411074
Past Use:	NONE SPECIFIED
Potential COC:	NONE SPECIFIED

REED & GRAHAM INC (Continued) **1000182569**

Confirmed COC: NONE SPECIFIED
Potential Description: NONE SPECIFIED
Alias Name: 26411074
Alias Type: APN
Alias Name: CAD009203100
Alias Type: EPA Identification Number
Alias Name: 110001181328
Alias Type: EPA (FRS #)
Alias Name: T0608502451
Alias Type: GeoTracker Global ID
Alias Name: 71003792
Alias Type: Envirostor ID Number

Completed Info:
Completed Area Name: PROJECT WIDE
Completed Sub Area Name: Not reported
Completed Document Type: Correspondence
Completed Date: 03/20/2000
Comments: Letter was written by RWQCB based on tank closure activities performed by Santa Clara Valley Water District

Completed Area Name: PROJECT WIDE
Completed Sub Area Name: Not reported
Completed Document Type: Correspondence
Completed Date: 05/17/2011
Comments: The change of status letter was submitted to Santa Clara DEH on May 17, 2011.

Future Area Name: Not reported
Future Sub Area Name: Not reported
Future Document Type: Not reported
Future Due Date: Not reported
Schedule Area Name: Not reported
Schedule Sub Area Name: Not reported
Schedule Document Type: Not reported
Schedule Due Date: Not reported
Schedule Revised Date: Not reported

LUST:
Lead Agency: SANTA CLARA COUNTY LOP
Case Type: LUST Cleanup Site
Geo Track: http://geotracker.waterboards.ca.gov/profile_report.asp?global_id=T0608502451
Global Id: T0608502451
Latitude: 37.317797
Longitude: -121.904483
Status: Completed - Case Closed
Status Date: 03/20/2000
Case Worker: UST
RB Case Number: Not reported
Local Agency: SANTA CLARA COUNTY LOP
File Location: All Files are on GeoTracker or in the Local Agency Database
Local Case Number: Not reported
Potential Media Affect: Soil
Potential Contaminants of Concern: Gasoline
Site History: Not reported

LUST:
Global Id: T0608502451

REED & GRAHAM INC (Continued) **1000182569**

Contact Type:	Regional Board Caseworker
Contact Name:	Regional Water Board
Organization Name:	SAN FRANCISCO BAY RWQCB (REGION 2)
Address:	1515 CLAY ST SUITE 1400
City:	OAKLAND
Email:	Not reported
Phone Number:	Not reported

Global Id:	T0608502451
Contact Type:	Local Agency Caseworker
Contact Name:	UST CASE WORKER
Organization Name:	SANTA CLARA COUNTY LOP
Address:	1555 Berger Drive, Suite 300
City:	SAN JOSE
Email:	Not reported
Phone Number:	4089183400

LUST:

Global Id:	T0608502451
Action Type:	Other
Date:	07/28/1999
Action:	Leak Reported

Global Id:	T0608502451
Action Type:	ENFORCEMENT
Date:	03/20/2000
Action:	Closure/No Further Action Letter

Global Id:	T0608502451
Action Type:	RESPONSE
Date:	07/28/1999
Action:	Other Report / Document

LUST:

Global Id:	T0608502451
Status:	Open - Case Begin Date
Status Date:	07/28/1999

Global Id:	T0608502451
Status:	Completed - Case Closed
Status Date:	03/20/2000

Lead Agency:	SANTA CLARA COUNTY LOP
Case Type:	LUST Cleanup Site
Geo Track:	http://geotracker.waterboards.ca.gov/profile_report.asp?global_id=T0608500906
Global Id:	T0608500906
Latitude:	37.318151
Longitude:	-121.904395
Status:	Completed - Case Closed
Status Date:	11/19/1996
Case Worker:	UST
RB Case Number:	Not reported
Local Agency:	SANTA CLARA COUNTY LOP
File Location:	All Files are on GeoTracker or in the Local Agency Database
Local Case Number:	Not reported

REED & GRAHAM INC (Continued) **1000182569**

Potential Media Affect: Other Groundwater (uses other than drinking water)
Potential Contaminants of Concern: Waste Oil / Motor / Hydraulic / Lubricating
Site History: Not reported

LUST:
Global Id: T0608500906
Contact Type: Regional Board Caseworker
Contact Name: Regional Water Board
Organization Name: SAN FRANCISCO BAY RWQCB (REGION 2)
Address: 1515 CLAY ST SUITE 1400
City: OAKLAND
Email: Not reported
Phone Number: Not reported

Global Id: T0608500906
Contact Type: Local Agency Caseworker
Contact Name: UST CASE WORKER
Organization Name: SANTA CLARA COUNTY LOP
Address: 1555 Berger Drive, Suite 300
City: SAN JOSE
Email: Not reported
Phone Number: 4089183400

LUST:
Global Id: T0608500906
Action Type: Other
Date: 12/19/1989
Action: Leak Reported

Global Id: T0608500906
Action Type: ENFORCEMENT
Date: 11/25/1996
Action: Closure/No Further Action Letter

Global Id: T0608500906
Action Type: ENFORCEMENT
Date: 02/17/1991
Action: Notice of Responsibility - #39768

Global Id: T0608500906
Action Type: RESPONSE
Date: 11/19/1996
Action: Other Report / Document

Global Id: T0608500906
Action Type: REMEDIATION
Date: 08/01/1989
Action: Excavation

LUST:
Global Id: T0608500906
Status: Open - Case Begin Date
Status Date: 08/01/1989

Global Id: T0608500906
Status: Open - Site Assessment
Status Date: 08/01/1989

REED & GRAHAM INC (Continued) **1000182569**

Global Id: T0608500906
Status: Open - Site Assessment
Status Date: 10/02/1990

Global Id: T0608500906
Status: Open - Verification Monitoring
Status Date: 05/13/1992

Global Id: T0608500906
Status: Completed - Case Closed
Status Date: 11/19/1996

LUST SANTA CLARA:
Region: SANTA CLARA
SCVWD ID: 07S1E18P02F
Date Closed: 11/19/1996
EDR Link ID: 07S1E18P02F

Region: SANTA CLARA
SCVWD ID: 07S1E18P05F
Date Closed: 03/20/2000
EDR Link ID: 07S1E18P05F

SWEEPS UST:
Status: Not reported
Comp Number: 403537
Number: Not reported
Board Of Equalization: Not reported
Referral Date: Not reported
Action Date: Not reported
Created Date: Not reported
Owner Tank Id: Not reported
SWRCB Tank Id: 43-060-403537-000001
Tank Status: Not reported
Capacity: 10000
Active Date: Not reported
Tank Use: M.V. FUEL
STG: PRODUCT
Content: DIESEL
Number Of Tanks: 5

Status: Not reported
Comp Number: 403537
Number: Not reported
Board Of Equalization: Not reported
Referral Date: Not reported
Action Date: Not reported
Created Date: Not reported
Owner Tank Id: Not reported
SWRCB Tank Id: 43-060-403537-000010
Tank Status: Not reported
Capacity: 5000
Active Date: Not reported
Tank Use: M.V. FUEL
STG: PRODUCT

REED & GRAHAM INC (Continued) **1000182569**

Content:	DIESEL
Number Of Tanks:	Not reported

Status:	Not reported
Comp Number:	403537
Number:	Not reported
Board Of Equalization:	Not reported
Referral Date:	Not reported
Action Date:	Not reported
Created Date:	Not reported
Owner Tank Id:	Not reported
SWRCB Tank Id:	43-060-403537-000012
Tank Status:	Not reported
Capacity:	1800
Active Date:	Not reported
Tank Use:	OIL
STG:	WASTE
Content:	Not reported
Number Of Tanks:	Not reported

Status:	Not reported
Comp Number:	403537
Number:	Not reported
Board Of Equalization:	Not reported
Referral Date:	Not reported
Action Date:	Not reported
Created Date:	Not reported
Owner Tank Id:	Not reported
SWRCB Tank Id:	43-060-403537-000013
Tank Status:	Not reported
Capacity:	10000
Active Date:	Not reported
Tank Use:	M.V. FUEL
STG:	PRODUCT
Content:	DIESEL
Number Of Tanks:	Not reported

Status:	Not reported
Comp Number:	403537
Number:	Not reported
Board Of Equalization:	Not reported
Referral Date:	Not reported
Action Date:	Not reported
Created Date:	Not reported
Owner Tank Id:	Not reported
SWRCB Tank Id:	43-060-403537-000014
Tank Status:	Not reported
Capacity:	10000
Active Date:	Not reported
Tank Use:	M.V. FUEL
STG:	PRODUCT
Content:	LEADED
Number Of Tanks:	Not reported

Status:	Active
Comp Number:	403537
Number:	9

REED & GRAHAM INC (Continued) **1000182569**

Board Of Equalization:	Not reported
Referral Date:	09-30-92
Action Date:	09-08-92
Created Date:	02-29-88
Owner Tank Id:	Not reported
SWRCB Tank Id:	43-060-403537-000002
Tank Status:	A
Capacity:	10000
Active Date:	Not reported
Tank Use:	M.V. FUEL
STG:	P
Content:	DIESEL
Number Of Tanks:	6

Status:	Active
Comp Number:	403537
Number:	9
Board Of Equalization:	Not reported
Referral Date:	09-30-92
Action Date:	09-08-92
Created Date:	02-29-88
Owner Tank Id:	Not reported
SWRCB Tank Id:	43-060-403537-000003
Tank Status:	A
Capacity:	10000
Active Date:	Not reported
Tank Use:	M.V. FUEL
STG:	P
Content:	DIESEL
Number Of Tanks:	Not reported

Status:	Active
Comp Number:	403537
Number:	9
Board Of Equalization:	Not reported
Referral Date:	09-30-92
Action Date:	09-08-92
Created Date:	02-29-88
Owner Tank Id:	Not reported
SWRCB Tank Id:	43-060-403537-000004
Tank Status:	A
Capacity:	8000
Active Date:	Not reported
Tank Use:	M.V. FUEL
STG:	P
Content:	REG UNLEADED
Number Of Tanks:	Not reported

Status:	Active
Comp Number:	403537
Number:	9
Board Of Equalization:	Not reported
Referral Date:	09-30-92
Action Date:	09-08-92
Created Date:	02-29-88
Owner Tank Id:	Not reported
SWRCB Tank Id:	43-060-403537-000005

REED & GRAHAM INC (Continued) **1000182569**

Tank Status:	A
Capacity:	1000
Active Date:	Not reported
Tank Use:	M.V. FUEL
STG:	P
Content:	REG UNLEADED
Number Of Tanks:	Not reported

Status:	Active
Comp Number:	403537
Number:	9
Board Of Equalization:	Not reported
Referral Date:	09-30-92
Action Date:	09-08-92
Created Date:	02-29-88
Owner Tank Id:	Not reported
SWRCB Tank Id:	43-060-403537-000009
Tank Status:	A
Capacity:	10000
Active Date:	Not reported
Tank Use:	M.V. FUEL
STG:	P
Content:	DIESEL
Number Of Tanks:	Not reported

Status:	Active
Comp Number:	403537
Number:	9
Board Of Equalization:	Not reported
Referral Date:	09-30-92
Action Date:	09-08-92
Created Date:	02-29-88
Owner Tank Id:	Not reported
SWRCB Tank Id:	43-060-403537-000011
Tank Status:	A
Capacity:	10000
Active Date:	Not reported
Tank Use:	M.V. FUEL
STG:	P
Content:	DIESEL
Number Of Tanks:	Not reported

CHMIRS:

OES Incident Number:	9-1633
OES notification:	04/14/1999
OES Date:	Not reported
OES Time:	Not reported
Date Completed:	**Not reported**
Property Use:	Not reported
Agency Id Number:	Not reported
Agency Incident Number:	Not reported
Time Notified:	Not reported
Time Completed:	Not reported
Surrounding Area:	Not reported
Estimated Temperature:	Not reported
Property Management:	Not reported
More Than Two Substances Involved?:	Not reported

REED & GRAHAM INC (Continued) **1000182569**

Resp Agncy Personel # Of Decontaminated:	Not reported
Responding Agency Personel # Of Injuries:	Not reported
Responding Agency Personel # Of Fatalities:	Not reported
Others Number Of Decontaminated:	Not reported
Others Number Of Injuries:	Not reported
Others Number Of Fatalities:	Not reported
Vehicle Make/year:	Not reported
Vehicle License Number:	Not reported
Vehicle State:	Not reported
Vehicle Id Number:	Not reported
CA DOT PUC/ICC Number:	Not reported
Company Name:	Not reported
Reporting Officer Name/ID:	Not reported
Report Date:	Not reported
Facility Telephone:	Not reported
Waterway Involved:	Yes
Waterway:	Storm Drains
Spill Site:	Not reported
Cleanup By:	Responsible Party
Containment:	Not reported
What Happened:	Not reported
Type:	Not reported
Measure:	Not reported
Other:	Not reported
Date/Time:	Not reported
Year:	1999
Agency:	San Jose Fd
Incident Date:	4/12/199912:00:00 AM
Admin Agency:	Not reported
Amount:	Not reported
Contained:	No
Site Type:	Merchant/Business
E Date:	Not reported
Substance:	Citrasolve/Oil
Unknown:	0
Substance #2:	Not reported
Substance #3:	Not reported
Evacuations:	0
Number of Injuries:	0
Number of Fatalities:	0
#1 Pipeline:	Not reported
#2 Pipeline:	Not reported
#3 Pipeline:	Not reported
#1 Vessel >= 300 Tons:	Not reported
#2 Vessel >= 300 Tons:	Not reported
#3 Vessel >= 300 Tons:	Not reported
Evacs:	Not reported
Injuries:	Not reported
Fatals:	Not reported
Comments:	Not reported
Description:	Illegal dump, rainwater filled catch area. Was pumped into parking area from 0900 - 1738.
OES Incident Number:	1-2542
OES notification:	05/01/2001
OES Date:	Not reported
OES Time:	Not reported

REED & GRAHAM INC (Continued) **1000182569**

Date Completed:	**Not reported**
Property Use:	Not reported
Agency Id Number:	Not reported
Agency Incident Number:	Not reported
Time Notified:	Not reported
Time Completed:	Not reported
Surrounding Area:	Not reported
Estimated Temperature:	Not reported
Property Management:	Not reported
More Than Two Substances Involved?:	Not reported
Resp Agncy Personel # Of Decontaminated:	Not reported
Responding Agency Personel # Of Injuries:	Not reported
Responding Agency Personel # Of Fatalities:	Not reported
Others Number Of Decontaminated:	Not reported
Others Number Of Injuries:	Not reported
Others Number Of Fatalities:	Not reported
Vehicle Make/year:	Not reported
Vehicle License Number:	Not reported
Vehicle State:	Not reported
Vehicle Id Number:	Not reported
CA DOT PUC/ICC Number:	Not reported
Company Name:	Not reported
Reporting Officer Name/ID:	Not reported
Report Date:	Not reported
Facility Telephone:	Not reported
Waterway Involved:	No
Waterway:	Not reported
Spill Site:	Not reported
Cleanup By:	Responsible Party
Containment:	Not reported
What Happened:	Not reported
Type:	Not reported
Measure:	Not reported
Other:	Not reported
Date/Time:	Not reported
Year:	2001
Agency:	Reed and Graham
Incident Date:	5/1/200112:00:00 AM
Admin Agency:	Santa Clara County Health Department
Amount:	Not reported
Contained:	Yes
Site Type:	Industrial Plant
E Date:	Not reported
Substance:	Overcoat
Gallons:	5000
Unknown:	0.000000
Substance #2:	Not reported
Substance #3:	Not reported
Evacuations:	0
Number of Injuries:	0
Number of Fatalities:	0
#1 Pipeline:	Not reported
#2 Pipeline:	Not reported
#3 Pipeline:	Not reported
#1 Vessel >= 300 Tons:	Not reported
#2 Vessel >= 300 Tons:	Not reported
#3 Vessel >= 300 Tons:	Not reported

REED & GRAHAM INC (Continued) **1000182569**

Evacs:	Not reported
Injuries:	Not reported
Fatals:	Not reported
Comments:	Not reported
Description:	This is an emulsified asphalt/pavement sealer. A truck ran into an overhead pipe, breaking the pipe. All of the material is able to be reclaimed.
	Not reported

ICIS:

Enforcement Action ID:	HQ-2002-5010
FRS ID:	110001181328
Action Name:	REED AND GRAHAM, INC.
Facility Name:	REED & GRAHAM INCORPORATED
Facility Address:	690 SUNOL STREET SAN JOSE, CA 95126
Enforcement Action Type:	TSCA 16 Action For Penalty
Facility County:	SANTA CLARA
Program System Acronym:	ICIS
Enforcement Action Forum Desc:	Administrative - Formal
EA Type Code:	16
Facility SIC Code:	Not reported
Federal Facility ID:	Not reported
Latitude in Decimal Degrees:	37.318986
Longitude in Decimal Degrees:	-121.905694
Permit Type Desc:	Not reported
Program System Acronym:	26340
Facility NAICS Code:	Not reported
Tribal Land Code:	Not reported

FINDS:

Registry ID: 110001181328

Environmental Interest/Information System

NCDB (National Compliance Data Base) supports implementation of the Federal Insecticide, Fungicide, and Rodenticide Act (FIFRA) and the Toxic Substances Control Act (TSCA). The system tracks inspections in regions and states with cooperative agreements, enforcement actions, and settlements.

TSCA SUBMITTER

California Hazardous Waste Tracking System - Datamart (HWTS-DATAMART) provides California with information on hazardous waste shipments for generators, transporters, and treatment, storage, and disposal facilities.

US EPA TRIS (Toxics Release Inventory System) contains information from facilities on the amounts of over 300 listed toxic chemicals that these facilities release directly to air, water, land, or that are transported off-site.

HAZARDOUS AIR POLLUTANT MAJOR

REED & GRAHAM INC (Continued) **1000182569**

RCRAInfo is a national information system that supports the Resource Conservation and Recovery Act (RCRA) program through the tracking of events and activities related to facilities that generate, transport, and treat, store, or dispose of hazardous waste. RCRAInfo allows RCRA program staff to track the notification, permit, compliance, and corrective action activities required under RCRA.

STATE MASTER

ICIS (Integrated Compliance Information System) is the Integrated Compliance Information System and provides a database that, when complete, will contain integrated Enforcement and Compliance information across most of EPA's programs. The vision for ICIS is to replace EPA's independent databases that contain Enforcement data with a single repository for that information. Currently, ICIS contains all Federal Administrative and Judicial enforcement actions. This information is maintained in ICIS by EPA in the Regional offices and it Headquarters. A future release of ICIS will replace the Permit Compliance System (PCS) which supports the NPDES and will integrate that information with Federal actions already in the system. ICIS also has the capability to track other activities occurring in the Region that support Compliance and Enforcement programs. These include; Incident Tracking, Compliance Assistance, and Compliance Monitoring.

Click this hyperlink while viewing on your computer to access additional FINDS: detail in the EDR Site Report.

ECHO:

Envid:	1000182569
Registry ID:	110001181328
DFR URL:	http://echo.epa.gov/detailed-facility-report?fid=110001181328

CUPA SANTA CLARA:

Region:	SANTA CLARA
PE#:	2205
Program Description:	GENERATES 100 KG YR TO <5 TONS/YR
Latitude:	37.319086
Longitude:	-121.905552
Record ID:	PR0340022
Facility ID:	FA0240018
Region:	SANTA CLARA
PE#:	2263
Program Description:	CONDITIONALLY EXEMPT (CE)
Latitude:	37.319086
Longitude:	-121.905552
Record ID:	PR0371381
Facility ID:	FA0240018
Region:	SANTA CLARA
PE#:	2399
Program Description:	UNDERGROUND STORAGE TANK PROGRAM RECORD
Latitude:	37.319086
Longitude:	-121.905552
Record ID:	PR0396022

REED & GRAHAM INC (Continued) **1000182569**

Facility ID: FA0240018

Region: SANTA CLARA
PE#: BP06
Program Description: HMBP FACILITY, 22+ CHEMICALS
Latitude: 37.319086
Longitude: -121.905552
Record ID: PR0396023
Facility ID: FA0240018

Region: SANTA CLARA
PE#: 2012
Program Description: APSA FACILITY-10,000 TO <50,000 GAL CAPACITY
Latitude: 37.319086
Longitude: -121.905552
Record ID: PR0400117
Facility ID: FA0240018

Region: SANTA CLARA
PE#: 2225
Program Description: ONSITE HAZ WASTE RECYCLER > 100 KG/MO
Latitude: 37.319086
Longitude: -121.905552
Record ID: PR0422936
Facility ID: FA0240018

EMI:

Year: 1987
County Code: 43
Air Basin: SF
Facility ID: 107
Air District Name: BA
SIC Code: 2951
Air District Name: BAY AREA AQMD
Community Health Air Pollution Info System: Not reported
Consolidated Emission Reporting Rule: Not reported
Total Organic Hydrocarbon Gases Tons/Yr: 1
Reactive Organic Gases Tons/Yr: 1
Carbon Monoxide Emissions Tons/Yr: 1
NOX - Oxides of Nitrogen Tons/Yr: 5
SOX - Oxides of Sulphur Tons/Yr: 0
Particulate Matter Tons/Yr: 3
Part. Matter 10 Micrometers and Smllr Tons/Yr:1

Year: 1990
County Code: 43
Air Basin: SF
Facility ID: 107
Air District Name: BA
SIC Code: 2951
Air District Name: BAY AREA AQMD
Community Health Air Pollution Info System: Not reported
Consolidated Emission Reporting Rule: Not reported
Total Organic Hydrocarbon Gases Tons/Yr: 3
Reactive Organic Gases Tons/Yr: 2
Carbon Monoxide Emissions Tons/Yr: 2
NOX - Oxides of Nitrogen Tons/Yr: 7

REED & GRAHAM INC (Continued) **1000182569**

SOX - Oxides of Sulphur Tons/Yr:	0
Particulate Matter Tons/Yr:	4
Part. Matter 10 Micrometers and Smllr Tons/Yr:	1

Year:	1995
County Code:	43
Air Basin:	SF
Facility ID:	107
Air District Name:	BA
SIC Code:	2951
Air District Name:	BAY AREA AQMD
Community Health Air Pollution Info System:	Not reported
Consolidated Emission Reporting Rule:	Not reported
Total Organic Hydrocarbon Gases Tons/Yr:	3
Reactive Organic Gases Tons/Yr:	2
Carbon Monoxide Emissions Tons/Yr:	2
NOX - Oxides of Nitrogen Tons/Yr:	6
SOX - Oxides of Sulphur Tons/Yr:	0
Particulate Matter Tons/Yr:	5
Part. Matter 10 Micrometers and Smllr Tons/Yr:	2

Year:	1996
County Code:	43
Air Basin:	SF
Facility ID:	107
Air District Name:	BA
SIC Code:	2951
Air District Name:	BAY AREA AQMD
Community Health Air Pollution Info System:	Not reported
Consolidated Emission Reporting Rule:	Not reported
Total Organic Hydrocarbon Gases Tons/Yr:	3
Reactive Organic Gases Tons/Yr:	2
Carbon Monoxide Emissions Tons/Yr:	2
NOX - Oxides of Nitrogen Tons/Yr:	6
SOX - Oxides of Sulphur Tons/Yr:	0
Particulate Matter Tons/Yr:	5
Part. Matter 10 Micrometers and Smllr Tons/Yr:	2

Year:	1997
County Code:	43
Air Basin:	SF
Facility ID:	107
Air District Name:	BA
SIC Code:	2951
Air District Name:	BAY AREA AQMD
Community Health Air Pollution Info System:	Not reported
Consolidated Emission Reporting Rule:	Not reported
Total Organic Hydrocarbon Gases Tons/Yr:	2
Reactive Organic Gases Tons/Yr:	1
Carbon Monoxide Emissions Tons/Yr:	2
NOX - Oxides of Nitrogen Tons/Yr:	6
SOX - Oxides of Sulphur Tons/Yr:	0
Particulate Matter Tons/Yr:	5
Part. Matter 10 Micrometers and Smllr Tons/Yr:	2

Year:	1998
County Code:	43

REED & GRAHAM INC (Continued) **1000182569**

Air Basin:	SF
Facility ID:	107
Air District Name:	BA
SIC Code:	2951
Air District Name:	BAY AREA AQMD
Community Health Air Pollution Info System:	Not reported
Consolidated Emission Reporting Rule:	Not reported
Total Organic Hydrocarbon Gases Tons/Yr:	3
Reactive Organic Gases Tons/Yr:	2
Carbon Monoxide Emissions Tons/Yr:	2
NOX - Oxides of Nitrogen Tons/Yr:	6
SOX - Oxides of Sulphur Tons/Yr:	0
Particulate Matter Tons/Yr:	62
Part. Matter 10 Micrometers and Smllr Tons/Yr:	31

Year:	1999
County Code:	43
Air Basin:	SF
Facility ID:	107
Air District Name:	BA
SIC Code:	2951
Air District Name:	BAY AREA AQMD
Community Health Air Pollution Info System:	Not reported
Consolidated Emission Reporting Rule:	Not reported
Total Organic Hydrocarbon Gases Tons/Yr:	3
Reactive Organic Gases Tons/Yr:	2
Carbon Monoxide Emissions Tons/Yr:	2
NOX - Oxides of Nitrogen Tons/Yr:	6
SOX - Oxides of Sulphur Tons/Yr:	0
Particulate Matter Tons/Yr:	3
Part. Matter 10 Micrometers and Smllr Tons/Yr:	1

Year:	2000
County Code:	43
Air Basin:	SF
Facility ID:	107
Air District Name:	BA
SIC Code:	2951
Air District Name:	BAY AREA AQMD
Community Health Air Pollution Info System:	Not reported
Consolidated Emission Reporting Rule:	Not reported
Total Organic Hydrocarbon Gases Tons/Yr:	3
Reactive Organic Gases Tons/Yr:	2
Carbon Monoxide Emissions Tons/Yr:	2
NOX - Oxides of Nitrogen Tons/Yr:	6
SOX - Oxides of Sulphur Tons/Yr:	0
Particulate Matter Tons/Yr:	3
Part. Matter 10 Micrometers and Smllr Tons/Yr:	1

Year:	2001
County Code:	43
Air Basin:	SF
Facility ID:	11115
Air District Name:	BA
SIC Code:	2951
Air District Name:	BAY AREA AQMD
Community Health Air Pollution Info System:	Y

REED & GRAHAM INC (Continued) **1000182569**

Consolidated Emission Reporting Rule:	Not reported
Total Organic Hydrocarbon Gases Tons/Yr:	21
Reactive Organic Gases Tons/Yr:	18
Carbon Monoxide Emissions Tons/Yr:	0
NOX - Oxides of Nitrogen Tons/Yr:	0
SOX - Oxides of Sulphur Tons/Yr:	0
Particulate Matter Tons/Yr:	0
Part. Matter 10 Micrometers and Smllr Tons/Yr:	0

Year:	2001
County Code:	43
Air Basin:	SF
Facility ID:	107
Air District Name:	BA
SIC Code:	2951
Air District Name:	BAY AREA AQMD
Community Health Air Pollution Info System:	Not reported
Consolidated Emission Reporting Rule:	Not reported
Total Organic Hydrocarbon Gases Tons/Yr:	8
Reactive Organic Gases Tons/Yr:	7
Carbon Monoxide Emissions Tons/Yr:	1
NOX - Oxides of Nitrogen Tons/Yr:	4
SOX - Oxides of Sulphur Tons/Yr:	1
Particulate Matter Tons/Yr:	4
Part. Matter 10 Micrometers and Smllr Tons/Yr:	2

Year:	2002
County Code:	43
Air Basin:	SF
Facility ID:	107
Air District Name:	BA
SIC Code:	2951
Air District Name:	BAY AREA AQMD
Community Health Air Pollution Info System:	Not reported
Consolidated Emission Reporting Rule:	Not reported
Total Organic Hydrocarbon Gases Tons/Yr:	8
Reactive Organic Gases Tons/Yr:	7
Carbon Monoxide Emissions Tons/Yr:	1
NOX - Oxides of Nitrogen Tons/Yr:	3
SOX - Oxides of Sulphur Tons/Yr:	0
Particulate Matter Tons/Yr:	6
Part. Matter 10 Micrometers and Smllr Tons/Yr:	3

Year:	2003
County Code:	43
Air Basin:	SF
Facility ID:	107
Air District Name:	BA
SIC Code:	2951
Air District Name:	BAY AREA AQMD
Community Health Air Pollution Info System:	Not reported
Consolidated Emission Reporting Rule:	Not reported
Total Organic Hydrocarbon Gases Tons/Yr:	7
Reactive Organic Gases Tons/Yr:	6
Carbon Monoxide Emissions Tons/Yr:	1
NOX - Oxides of Nitrogen Tons/Yr:	4
SOX - Oxides of Sulphur Tons/Yr:	1

REED & GRAHAM INC (Continued) **1000182569**

Particulate Matter Tons/Yr:	5
Part. Matter 10 Micrometers and Smllr Tons/Yr:	3

Year:	2004
County Code:	43
Air Basin:	SF
Facility ID:	107
Air District Name:	BA
SIC Code:	2951
Air District Name:	BAY AREA AQMD
Community Health Air Pollution Info System:	Not reported
Consolidated Emission Reporting Rule:	Not reported
Total Organic Hydrocarbon Gases Tons/Yr:	6.578
Reactive Organic Gases Tons/Yr:	5.652378
Carbon Monoxide Emissions Tons/Yr:	1.345
NOX - Oxides of Nitrogen Tons/Yr:	6.185
SOX - Oxides of Sulphur Tons/Yr:	0.953
Particulate Matter Tons/Yr:	6.084
Part. Matter 10 Micrometers and Smllr Tons/Yr:	2.763716

Year:	2005
County Code:	43
Air Basin:	SF
Facility ID:	107
Air District Name:	BA
SIC Code:	2951
Air District Name:	BAY AREA AQMD
Community Health Air Pollution Info System:	Not reported
Consolidated Emission Reporting Rule:	Not reported
Total Organic Hydrocarbon Gases Tons/Yr:	6.763
Reactive Organic Gases Tons/Yr:	5.8382874
Carbon Monoxide Emissions Tons/Yr:	1.293
NOX - Oxides of Nitrogen Tons/Yr:	5.948
SOX - Oxides of Sulphur Tons/Yr:	.915
Particulate Matter Tons/Yr:	5.65
Part. Matter 10 Micrometers and Smllr Tons/Yr:	2.58588

Year:	2006
County Code:	43
Air Basin:	SF
Facility ID:	107
Air District Name:	BA
SIC Code:	2951
Air District Name:	BAY AREA AQMD
Community Health Air Pollution Info System:	Not reported
Consolidated Emission Reporting Rule:	Not reported
Total Organic Hydrocarbon Gases Tons/Yr:	6.515
Reactive Organic Gases Tons/Yr:	5.6232741
Carbon Monoxide Emissions Tons/Yr:	.747
NOX - Oxides of Nitrogen Tons/Yr:	3.435
SOX - Oxides of Sulphur Tons/Yr:	.053
Particulate Matter Tons/Yr:	5.325
Part. Matter 10 Micrometers and Smllr Tons/Yr:	2.350836

Year:	2007
County Code:	43
Air Basin:	SF

REED & GRAHAM INC (Continued) **1000182569**

Facility ID:	107
Air District Name:	BA
SIC Code:	2951
Air District Name:	BAY AREA AQMD
Community Health Air Pollution Info System:	Not reported
Consolidated Emission Reporting Rule:	Not reported
Total Organic Hydrocarbon Gases Tons/Yr:	8.444
Reactive Organic Gases Tons/Yr:	6.6988151
Carbon Monoxide Emissions Tons/Yr:	.002
NOX - Oxides of Nitrogen Tons/Yr:	.007
SOX - Oxides of Sulphur Tons/Yr:	0
Particulate Matter Tons/Yr:	3.568
Part. Matter 10 Micrometers and Smllr Tons/Yr:	1.523688

Year:	2008
County Code:	43
Air Basin:	SF
Facility ID:	107
Air District Name:	BA
SIC Code:	2951
Air District Name:	BAY AREA AQMD
Community Health Air Pollution Info System:	Not reported
Consolidated Emission Reporting Rule:	Not reported
Total Organic Hydrocarbon Gases Tons/Yr:	7.296
Reactive Organic Gases Tons/Yr:	5.8910784
Carbon Monoxide Emissions Tons/Yr:	0
NOX - Oxides of Nitrogen Tons/Yr:	0
SOX - Oxides of Sulphur Tons/Yr:	0
Particulate Matter Tons/Yr:	3.285
Part. Matter 10 Micrometers and Smllr Tons/Yr:	1.395926

Year:	2009
County Code:	43
Air Basin:	SF
Facility ID:	107
Air District Name:	BA
SIC Code:	2951
Air District Name:	BAY AREA AQMD
Community Health Air Pollution Info System:	Not reported
Consolidated Emission Reporting Rule:	Not reported
Total Organic Hydrocarbon Gases Tons/Yr:	7.2400000000000002
Reactive Organic Gases Tons/Yr:	5.8356383999999997
Carbon Monoxide Emissions Tons/Yr:	0
NOX - Oxides of Nitrogen Tons/Yr:	0
SOX - Oxides of Sulphur Tons/Yr:	0
Particulate Matter Tons/Yr:	5.5439999999999996
Part. Matter 10 Micrometers and Smllr Tons/Yr:	2.9955980000000002

Year:	2010
County Code:	43
Air Basin:	SF
Facility ID:	107
Air District Name:	BA
SIC Code:	2951
Air District Name:	BAY AREA AQMD
Community Health Air Pollution Info System:	Not reported
Consolidated Emission Reporting Rule:	Not reported

REED & GRAHAM INC (Continued) **1000182569**

Total Organic Hydrocarbon Gases Tons/Yr:	5.4790000000000001
Reactive Organic Gases Tons/Yr:	4.2409283999999996
Carbon Monoxide Emissions Tons/Yr:	0
NOX - Oxides of Nitrogen Tons/Yr:	0.001
SOX - Oxides of Sulphur Tons/Yr:	0
Particulate Matter Tons/Yr:	3.87383719247467
Part. Matter 10 Micrometers and Smllr Tons/Yr:	1.6232

Year:	2011
County Code:	43
Air Basin:	SF
Facility ID:	107
Air District Name:	BA
SIC Code:	2951
Air District Name:	BAY AREA AQMD
Community Health Air Pollution Info System:	Not reported
Consolidated Emission Reporting Rule:	Not reported
Total Organic Hydrocarbon Gases Tons/Yr:	5.403
Reactive Organic Gases Tons/Yr:	4.1655351
Carbon Monoxide Emissions Tons/Yr:	0.002
NOX - Oxides of Nitrogen Tons/Yr:	0.009
SOX - Oxides of Sulphur Tons/Yr:	0
Particulate Matter Tons/Yr:	0
Part. Matter 10 Micrometers and Smllr Tons/Yr:	0

Year:	2012
County Code:	43
Air Basin:	SF
Facility ID:	107
Air District Name:	BA
SIC Code:	2951
Air District Name:	BAY AREA AQMD
Community Health Air Pollution Info System:	Not reported
Consolidated Emission Reporting Rule:	Not reported
Total Organic Hydrocarbon Gases Tons/Yr:	5.403
Reactive Organic Gases Tons/Yr:	4.1655351
Carbon Monoxide Emissions Tons/Yr:	0.002
NOX - Oxides of Nitrogen Tons/Yr:	0.009
SOX - Oxides of Sulphur Tons/Yr:	0
Particulate Matter Tons/Yr:	3.7626787146
Part. Matter 10 Micrometers and Smllr Tons/Yr:	1.577

Year:	2013
County Code:	43
Air Basin:	SF
Facility ID:	107
Air District Name:	BA
SIC Code:	2951
Air District Name:	BAY AREA AQMD
Community Health Air Pollution Info System:	Not reported
Consolidated Emission Reporting Rule:	Not reported
Total Organic Hydrocarbon Gases Tons/Yr:	7.838
Reactive Organic Gases Tons/Yr:	6.8741685
Carbon Monoxide Emissions Tons/Yr:	1.677
NOX - Oxides of Nitrogen Tons/Yr:	6.718
SOX - Oxides of Sulphur Tons/Yr:	0.027
Particulate Matter Tons/Yr:	7.951

REED & GRAHAM INC (Continued) **1000182569**

Part. Matter 10 Micrometers and Smllr Tons/Yr:3.266

Year:	2014
County Code:	43
Air Basin:	SF
Facility ID:	107
Air District Name:	BA
SIC Code:	2951
Air District Name:	BAY AREA AQMD
Community Health Air Pollution Info System:	Not reported
Consolidated Emission Reporting Rule:	Not reported
Total Organic Hydrocarbon Gases Tons/Yr:	8.087025834
Reactive Organic Gases Tons/Yr:	0
Carbon Monoxide Emissions Tons/Yr:	1.748910065
NOX - Oxides of Nitrogen Tons/Yr:	7.007182264
SOX - Oxides of Sulphur Tons/Yr:	0.028394682
Particulate Matter Tons/Yr:	8.389625044
Part. Matter 10 Micrometers and Smllr Tons/Yr:	3.445793961

Year:	2015
County Code:	43
Air Basin:	SF
Facility ID:	107
Air District Name:	BA
SIC Code:	2951
Air District Name:	BAY AREA AQMD
Community Health Air Pollution Info System:	Not reported
Consolidated Emission Reporting Rule:	Not reported
Total Organic Hydrocarbon Gases Tons/Yr:	7.167897682
Reactive Organic Gases Tons/Yr:	7.081434682
Carbon Monoxide Emissions Tons/Yr:	9.283381
NOX - Oxides of Nitrogen Tons/Yr:	1.921796
SOX - Oxides of Sulphur Tons/Yr:	0.0258591
Particulate Matter Tons/Yr:	7.537445968
Part. Matter 10 Micrometers and Smllr Tons/Yr:	3.096890573

HIST CORTESE:

Region:	CORTESE
Facility County Code:	43
Reg By:	LTNKA
Reg Id:	43-0898

NPDES:

Npdes Number:	Not reported
Facility Status:	Not reported
Agency Id:	Not reported
Region:	2
Regulatory Measure Id:	183887
Order No:	Not reported
Regulatory Measure Type:	Industrial
Place Id:	Not reported
WDID:	2 43I006692
Program Type:	Not reported
Adoption Date Of Regulatory Measure:	Not reported
Effective Date Of Regulatory Measure:	Not reported
Expiration Date Of Regulatory Measure:	Not reported

REED & GRAHAM INC (Continued) **1000182569**

Termination Date Of Regulatory Measure:	Not reported
Discharge Name:	Not reported
Discharge Address:	Not reported
Discharge City:	Not reported
Discharge State:	Not reported
Discharge Zip:	Not reported
RECEIVED DATE:	05/09/2008
PROCESSED DATE:	05/04/1992
STATUS CODE NAME:	Active
STATUS DATE:	05/04/1992
PLACE SIZE:	6
PLACE SIZE UNIT:	Acres
FACILITY CONTACT NAME:	Mozammel Haq
FACILITY CONTACT TITLE:	Not reported
FACILITY CONTACT PHONE:	408-287-1400
FACILITY CONTACT PHONE EXT:	288
FACILITY CONTACT EMAIL:	mozammel@rginc.com
OPERATOR NAME:	Reed Graham Inc
OPERATOR ADDRESS:	690 Sunol St
OPERATOR CITY:	San Jose
OPERATOR STATE:	California
OPERATOR ZIP:	95126
OPERATOR CONTACT NAME:	Sal Guido
OPERATOR CONTACT TITLE:	Not reported
OPERATOR CONTACT PHONE:	408-287-1400
OPERATOR CONTACT PHONE EXT:	Not reported
OPERATOR CONTACT EMAIL:	sguido@rginc.com
OPERATOR TYPE:	Private Business
DEVELOPER NAME:	Not reported
DEVELOPER ADDRESS:	Not reported
DEVELOPER CITY:	Not reported
DEVELOPER STATE:	California
DEVELOPER ZIP:	Not reported
DEVELOPER CONTACT NAME:	Not reported
DEVELOPER CONTACT TITLE:	Not reported
CONSTYPE LINEAR UTILITY IND:	Not reported
EMERGENCY PHONE NO:	408-287-1400
EMERGENCY PHONE EXT:	Not reported
CONSTYPE ABOVE GROUND IND:	Not reported
CONSTYPE BELOW GROUND IND:	Not reported
CONSTYPE CABLE LINE IND:	Not reported
CONSTYPE COMM LINE IND:	Not reported
CONSTYPE COMMERTIAL IND:	Not reported
CONSTYPE ELECTRICAL LINE IND:	Not reported
CONSTYPE GAS LINE IND:	Not reported
CONSTYPE INDUSTRIAL IND:	Not reported
CONSTYPE OTHER DESRIPTION:	Not reported
CONSTYPE OTHER IND:	Not reported
CONSTYPE RECONS IND:	Not reported
CONSTYPE RESIDENTIAL IND:	Not reported
CONSTYPE TRANSPORT IND:	Not reported
CONSTYPE UTILITY DESCRIPTION:	Not reported
CONSTYPE UTILITY IND:	Not reported
CONSTYPE WATER SEWER IND:	Not reported
DIR DISCHARGE USWATER IND:	N
RECEIVING WATER NAME:	Guadalupe River
CERTIFIER NAME:	Mozammel Haq

REED & GRAHAM INC (Continued) **1000182569**

CERTIFIER TITLE:	EHS Manager
CERTIFICATION DATE:	23-JAN-15
PRIMARY SIC:	2951-Asphalt Paving Mixtures and Blocks
SECONDARY SIC:	Not reported
TERTIARY SIC:	Not reported
Npdes Number:	CAS000001
Facility Status:	Active
Agency Id:	0
Region:	2
Regulatory Measure Id:	183887
Order No:	97-03-DWQ
Regulatory Measure Type:	Enrollee
Place Id:	Not reported
WDID:	2 43I006692
Program Type:	Industrial
Adoption Date Of Regulatory Measure:	Not reported
Effective Date Of Regulatory Measure:	05/04/1992
Expiration Date Of Regulatory Measure:	Not reported
Termination Date Of Regulatory Measure:	Not reported
Discharge Name:	Reed Graham Inc
Discharge Address:	690 Sunol St
Discharge City:	San Jose
Discharge State:	California
Discharge Zip:	95126
RECEIVED DATE:	Not reported
PROCESSED DATE:	Not reported
STATUS CODE NAME:	Not reported
STATUS DATE:	Not reported
PLACE SIZE:	Not reported
PLACE SIZE UNIT:	Not reported
FACILITY CONTACT NAME:	Not reported
FACILITY CONTACT TITLE:	Not reported
FACILITY CONTACT PHONE:	Not reported
FACILITY CONTACT PHONE EXT:	Not reported
FACILITY CONTACT EMAIL:	Not reported
OPERATOR NAME:	Not reported
OPERATOR ADDRESS:	Not reported
OPERATOR CITY:	Not reported
OPERATOR STATE:	Not reported
OPERATOR ZIP:	Not reported
OPERATOR CONTACT NAME:	Not reported
OPERATOR CONTACT TITLE:	Not reported
OPERATOR CONTACT PHONE:	Not reported
OPERATOR CONTACT PHONE EXT:	Not reported
OPERATOR CONTACT EMAIL:	Not reported
OPERATOR TYPE:	Not reported
DEVELOPER NAME:	Not reported
DEVELOPER ADDRESS:	Not reported
DEVELOPER CITY:	Not reported
DEVELOPER STATE:	Not reported
DEVELOPER ZIP:	Not reported
DEVELOPER CONTACT NAME:	Not reported
DEVELOPER CONTACT TITLE:	Not reported
CONSTYPE LINEAR UTILITY IND:	Not reported
EMERGENCY PHONE NO:	Not reported
EMERGENCY PHONE EXT:	Not reported

REED & GRAHAM INC (Continued) **1000182569**

CONSTYPE ABOVE GROUND IND:	Not reported
CONSTYPE BELOW GROUND IND:	Not reported
CONSTYPE CABLE LINE IND:	Not reported
CONSTYPE COMM LINE IND:	Not reported
CONSTYPE COMMERTIAL IND:	Not reported
CONSTYPE ELECTRICAL LINE IND:	Not reported
CONSTYPE GAS LINE IND:	Not reported
CONSTYPE INDUSTRIAL IND:	Not reported
CONSTYPE OTHER DESRIPTION:	Not reported
CONSTYPE OTHER IND:	Not reported
CONSTYPE RECONS IND:	Not reported
CONSTYPE RESIDENTIAL IND:	Not reported
CONSTYPE TRANSPORT IND:	Not reported
CONSTYPE UTILITY DESCRIPTION:	Not reported
CONSTYPE UTILITY IND:	Not reported
CONSTYPE WATER SEWER IND:	Not reported
DIR DISCHARGE USWATER IND:	Not reported
RECEIVING WATER NAME:	Not reported
CERTIFIER NAME:	Not reported
CERTIFIER TITLE:	Not reported
CERTIFICATION DATE:	Not reported
PRIMARY SIC:	Not reported
SECONDARY SIC:	Not reported
TERTIARY SIC:	Not reported

SAN JOSE HAZMAT:

Region:	SAN JOSE
File Num:	403537
Class:	Misc. Complex firms and labs

WDS:

Facility ID:	San Francisco Bay 43I006692
Facility Type:	Other - Does not fall into the category of Municipal/Domestic, Industrial, Agricultural or Solid Waste (Class I, II or III)
Facility Status:	Active - Any facility with a continuous or seasonal discharge that is under Waste Discharge Requirements.
NPDES Number:	CAS000001 The 1st 2 characters designate the state. The remaining 7 are assigned by the Regional Board
Subregion:	2
Facility Telephone:	Not reported
Facility Contact:	Not reported
Agency Name:	REED & GRAHAM INC
Agency Address:	Not reported
Agency City,St,Zip:	0
Agency Contact:	Not reported
Agency Telephone:	Not reported
Agency Type:	Not reported
SIC Code:	0
SIC Code 2:	Not reported
Primary Waste Type:	Not reported
Primary Waste:	Not reported
Waste Type2:	Not reported
Waste2:	Not reported
Primary Waste Type:	Not reported
Secondary Waste:	Not reported
Secondary Waste Type:	Not reported

REED & GRAHAM INC (Continued) **1000182569**

Design Flow:	0
Baseline Flow:	0
Reclamation:	Not reported
POTW:	Not reported
Treat To Water:	Minor Threat to Water Quality. A violation of a regional board order should cause a relatively minor impairment of beneficial uses compared to a major or minor threat. Not: All nurds without a TTWQ will be considered a minor threat to water quality unless coded at a higher Level. A Zero (0) may be used to code those NURDS that are found to represent no threat to water quality.
Complexity:	Category C - Facilities having no waste treatment systems, such as cooling water dischargers or thosewho must comply through best management practices, facilities with passive waste treatment and disposal systems, such as septic systems with subsurface disposal, or dischargers having waste storage systems with land disposal such as dairy waste ponds.

AH144 **REED & GRAHAM** **LUST** **S101542527**
South **690 SUNOL ST** **HIST LUST** **N/A**
1/4-1/2 **SAN JOSE, CA 95120**
0.427 mi.
2252 ft. **Site 3 of 3 in cluster AH**

Relative:
Higher

Actual:
114 ft.

LUST REG 2:

Region:	2
Facility Id:	Not reported
Facility Status:	Case Closed
Case Number:	07S1E18P02f
How Discovered:	Not reported
Leak Cause:	Not reported
Leak Source:	Not reported
Date Leak Confirmed:	Not reported
Oversight Program:	LUST
Prelim. Site Assesment Wokplan Submitted:	Not reported
Preliminary Site Assesment Began:	8/1/1989
Pollution Characterization Began:	10/2/1990
Pollution Remediation Plan Submitted:	Not reported
Date Remediation Action Underway:	Not reported
Date Post Remedial Action Monitoring Began:	5/13/1992

Region:	2
Facility Id:	Not reported
Facility Status:	Case Closed
Case Number:	07S1E18P05f
How Discovered:	Not reported
Leak Cause:	Not reported
Leak Source:	Not reported
Date Leak Confirmed:	Not reported
Oversight Program:	LUST
Prelim. Site Assesment Wokplan Submitted:	Not reported
Preliminary Site Assesment Began:	Not reported
Pollution Characterization Began:	Not reported
Pollution Remediation Plan Submitted:	Not reported
Date Remediation Action Underway:	Not reported
Date Post Remedial Action Monitoring Began:	Not reported

HIST LUST SANTA CLARA:

REED & GRAHAM (Continued) **S101542527**

Region: SANTA CLARA
Region Code: 2
SCVWD ID: 07S1E18P02
Oversite Agency: SCVWD
Date Listed: 1991-02-21 00:00:00
Closed Date: 1996-11-19 00:00:00

Region: SANTA CLARA
Region Code: 2
SCVWD ID: 07S1E18P05
Oversite Agency: SCVWD
Date Listed: 2000-03-20 00:00:00
Closed Date: 2000-03-20 00:00:00

AG145 **CENTER COMMUNICATIONS** **HIST CORTESE** **S105026319**
ENE **45 459 AUZERAIS** **N/A**
1/4-1/2 **SAN JOSE, CA 95126**
0.427 mi.
2254 ft. **Site 3 of 4 in cluster AG**

Relative:
Lower

Actual:
97 ft.

HIST CORTESE:
Region: CORTESE
Facility County Code: 43
Reg By: LTNKA
Reg Id: 43-0261

AI146 **MARIAN JOHNSON** **SLIC** **S101641791**
NNE **59 SUTUM ST S** **N/A**
1/4-1/2 **SAN JOSE, CA 95113**
0.429 mi.
2263 ft. **Site 1 of 5 in cluster AI**

Relative:
Lower

Actual:
91 ft.

SLIC REG 2:
Region: 2
Facility ID: 43S0447
Facility Status: Leak being confirmed
Date Closed: Not reported
Local Case #: Not reported
How Discovered: Tank Closure
Leak Cause: UNK
Leak Source: UNK
Date Confirmed: 3/27/1995
Date Prelim Site Assmnt Workplan Submitted: Not reported
Date Preliminary Site Assessment Began: Not reported
Date Pollution Characterization Began: Not reported
Date Remediation Plan Submitted: Not reported
Date Remedial Action Underway: Not reported
Date Post Remedial Action Monitoring Began: Not reported

AG147 ENE 1/4-1/2 0.434 mi. 2294 ft. | **CENTER COMMUNICATIONS**
455-9 AUZERAIS AVE
SAN JOSE, CA 95126 | **LUST** | **S106162502**
N/A

Site 4 of 4 in cluster AG

Relative: Lower

Actual: 97 ft.

LUST:

Lead Agency:	SANTA CLARA COUNTY LOP
Case Type:	LUST Cleanup Site
Geo Track:	http://geotracker.waterboards.ca.gov/profile_report.asp?global_id=T0608500318
Global Id:	T0608500318
Latitude:	37.3255672059196
Longitude:	-121.895906925201
Status:	Completed - Case Closed
Status Date:	03/19/1996
Case Worker:	UST
RB Case Number:	Not reported
Local Agency:	SANTA CLARA COUNTY LOP
File Location:	All Files are on GeoTracker or in the Local Agency Database
Local Case Number:	Not reported
Potential Media Affect:	Soil
Potential Contaminants of Concern:	Waste Oil / Motor / Hydraulic / Lubricating
Site History:	Not reported

LUST:

Global Id:	T0608500318
Contact Type:	Regional Board Caseworker
Contact Name:	Regional Water Board
Organization Name:	SAN FRANCISCO BAY RWQCB (REGION 2)
Address:	1515 CLAY ST SUITE 1400
City:	OAKLAND
Email:	Not reported
Phone Number:	Not reported

Global Id:	T0608500318
Contact Type:	Local Agency Caseworker
Contact Name:	UST CASE WORKER
Organization Name:	SANTA CLARA COUNTY LOP
Address:	1555 Berger Drive, Suite 300
City:	SAN JOSE
Email:	Not reported
Phone Number:	4089183400

LUST:

Global Id:	T0608500318
Action Type:	Other
Date:	01/01/1991
Action:	Leak Reported

Global Id:	T0608500318
Action Type:	ENFORCEMENT
Date:	03/19/1996
Action:	Closure/No Further Action Letter

Global Id:	T0608500318
Action Type:	RESPONSE
Date:	03/19/1996
Action:	Other Report / Document

CENTER COMMUNICATIONS (Continued) **S106162502**

LUST:

Global Id:	T0608500318
Status:	Open - Case Begin Date
Status Date:	01/01/1991
Global Id:	T0608500318
Status:	Completed - Case Closed
Status Date:	03/19/1996

LUST REG 2:

Region:	2
Facility Id:	Not reported
Facility Status:	Case Closed
Case Number:	07S1E18H06f
How Discovered:	Not reported
Leak Cause:	Not reported
Leak Source:	Not reported
Date Leak Confirmed:	Not reported
Oversight Program:	LUST
Prelim. Site Assesment Wokplan Submitted:	Not reported
Preliminary Site Assesment Began:	Not reported
Pollution Characterization Began:	Not reported
Pollution Remediation Plan Submitted:	Not reported
Date Remediation Action Underway:	Not reported
Date Post Remedial Action Monitoring Began:	Not reported

LUST SANTA CLARA:

Region:	SANTA CLARA
SCVWD ID:	07S1E18H06F
Date Closed:	03/19/1996
EDR Link ID:	07S1E18H06F

AI148 **SCV PARAMEDICS SJ AMBULANCE** **LUST** **S103472992**
NNE **58 AUTUMN ST N** **HIST CORTESE** **N/A**
1/4-1/2 **SAN JOSE, CA 95110**
0.440 mi.
2321 ft. **Site 2 of 5 in cluster AI**

Relative:
Lower

Actual:
92 ft.

LUST:

Lead Agency:	SAN FRANCISCO BAY RWQCB (REGION 2)
Case Type:	LUST Cleanup Site
Geo Track:	http://geotracker.waterboards.ca.gov/profile_report.asp?global_id=T0608500140
Global Id:	T0608500140
Latitude:	37.3304129998875
Longitude:	-121.900005340576
Status:	Completed - Case Closed
Status Date:	04/09/1997
Case Worker:	UUU
RB Case Number:	43-0072
Local Agency:	SANTA CLARA COUNTY LOP
File Location:	Not reported
Local Case Number:	Not reported
Potential Media Affect:	Other Groundwater (uses other than drinking water)
Potential Contaminants of Concern:	Stoddard solvent / Mineral Spriits / Distillates
Site History:	Not reported

SCV PARAMEDICS SJ AMBULANCE (Continued) **S103472992**

LUST:

Global Id:	T0608500140
Contact Type:	Regional Board Caseworker
Contact Name:	Regional Water Board
Organization Name:	SAN FRANCISCO BAY RWQCB (REGION 2)
Address:	1515 CLAY ST SUITE 1400
City:	OAKLAND
Email:	Not reported
Phone Number:	Not reported

Global Id:	T0608500140
Contact Type:	Local Agency Caseworker
Contact Name:	UST CASE WORKER
Organization Name:	SANTA CLARA COUNTY LOP
Address:	1555 Berger Drive, Suite 300
City:	SAN JOSE
Email:	Not reported
Phone Number:	4089183400

LUST:

Global Id:	T0608500140
Action Type:	Other
Date:	03/28/1989
Action:	Leak Reported

Global Id:	T0608500140
Action Type:	RESPONSE
Date:	01/01/1989
Action:	Other Report / Document

Global Id:	T0608500140
Action Type:	RESPONSE
Date:	01/01/1985
Action:	Other Report / Document

Global Id:	T0608500140
Action Type:	ENFORCEMENT
Date:	04/09/1997
Action:	Closure/No Further Action Letter

Global Id:	T0608500140
Action Type:	Other
Date:	03/28/1989
Action:	Leak Stopped

Global Id:	T0608500140
Action Type:	Other
Date:	03/28/1989
Action:	Leak Discovery

Global Id:	T0608500140
Action Type:	RESPONSE
Date:	01/01/1997
Action:	Other Report / Document

Global Id:	T0608500140

SCV PARAMEDICS SJ AMBULANCE (Continued) **S103472992**

Action Type: RESPONSE
Date: 01/01/1984
Action: Other Report / Document

LUST:
Global Id: T0608500140
Status: Open - Case Begin Date
Status Date: 03/28/1989

Global Id: T0608500140
Status: Open - Site Assessment
Status Date: 02/07/1990

Global Id: T0608500140
Status: Open - Site Assessment
Status Date: 04/19/1995

Global Id: T0608500140
Status: Completed - Case Closed
Status Date: 04/09/1997

LUST REG 2:
Region: 2
Facility Id: 43-0072
Facility Status: Case Closed
Case Number: 07S1E07Q02
How Discovered: Tank Closure
Leak Cause: Structure Failure
Leak Source: Tank
Date Leak Confirmed: 2/7/1990
Oversight Program: LUST
Prelim. Site Assesment Wokplan Submitted: Not reported
Preliminary Site Assesment Began: 4/19/1995
Pollution Characterization Began: Not reported
Pollution Remediation Plan Submitted: Not reported
Date Remediation Action Underway: Not reported
Date Post Remedial Action Monitoring Began: Not reported

HIST CORTESE:
Region: CORTESE
Facility County Code: 43
Reg By: LTNKA
Reg Id: 43-0072

AJ149 **SAN JOSE FIRE SEARCH & RESCUE** **LUST** **S103881063**
ENE **454 AUZERAIS AVE** **HIST LUST** **N/A**
1/4-1/2 **SAN JOSE, CA 95117** **SWEEPS UST**
0.441 mi.
2330 ft. **Site 1 of 3 in cluster AJ**

Relative:
Lower

Actual:
97 ft.

LUST REG 2:
Region: 2
Facility Id: Not reported
Facility Status: Case Closed
Case Number: 07S1E18H07f

SAN JOSE FIRE SEARCH & RESCUE (Continued) **S103881063**

How Discovered: Not reported
Leak Cause: Not reported
Leak Source: Not reported
Date Leak Confirmed: Not reported
Oversight Program: LUST
Prelim. Site Assesment Wokplan Submitted: Not reported
Preliminary Site Assesment Began: Not reported
Pollution Characterization Began: Not reported
Pollution Remediation Plan Submitted: Not reported
Date Remediation Action Underway: Not reported
Date Post Remedial Action Monitoring Began: Not reported

Region: 2
Facility Id: Not reported
Facility Status: Not reported
Case Number: 07S1E18H08f
How Discovered: Not reported
Leak Cause: Unknown
Leak Source: Unknown
Date Leak Confirmed: Not reported
Oversight Program: LUST
Prelim. Site Assesment Wokplan Submitted: Not reported
Preliminary Site Assesment Began: Not reported
Pollution Characterization Began: Not reported
Pollution Remediation Plan Submitted: Not reported
Date Remediation Action Underway: Not reported
Date Post Remedial Action Monitoring Began: Not reported

Region: 2
Facility Id: 43-2029
Facility Status: Case Closed
Case Number: 43-2029
How Discovered: Tank Closure
Leak Cause: UNK
Leak Source: UNK
Date Leak Confirmed: 12/21/1994
Oversight Program: LUST
Prelim. Site Assesment Wokplan Submitted: Not reported
Preliminary Site Assesment Began: Not reported
Pollution Characterization Began: Not reported
Pollution Remediation Plan Submitted: Not reported
Date Remediation Action Underway: Not reported
Date Post Remedial Action Monitoring Began: Not reported

HIST LUST SANTA CLARA:
Region: SANTA CLARA
Region Code: 2
SCVWD ID: 07S1E18H07
Oversite Agency: SCVWD
Date Listed: 1997-10-22 00:00:00
Closed Date: 1997-07-16 00:00:00

Region: SANTA CLARA
Region Code: 2
SCVWD ID: 07S1E18H08
Oversite Agency: SCVWD
Date Listed: 2003-06-10 00:00:00

SAN JOSE FIRE SEARCH & RESCUE (Continued) **S103881063**

Closed Date: Not reported

SWEEPS UST:

Status:	Active
Comp Number:	406592
Number:	9
Board Of Equalization:	Not reported
Referral Date:	09-30-92
Action Date:	09-08-92
Created Date:	02-29-88
Owner Tank Id:	Not reported
SWRCB Tank Id:	43-060-406592-000001
Tank Status:	A
Capacity:	1500
Active Date:	Not reported
Tank Use:	M.V. FUEL
STG:	P
Content:	DIESEL
Number Of Tanks:	1

AJ150 **CSJ FIRE STATION #30** **LUST** **S102436358**
ENE **454 AUZERAIS AV** **HIST CORTESE** **N/A**
1/4-1/2 **SAN JOSE, CA 95126** **SAN JOSE HAZMAT**
0.441 mi.
2330 ft. **Site 2 of 3 in cluster AJ**

Relative:
Lower

Actual:
97 ft.

LUST:

Lead Agency:	SANTA CLARA COUNTY LOP
Case Type:	LUST Cleanup Site
Geo Track:	http://geotracker.waterboards.ca.gov/profile_report.asp?global_id=T0608559587
Global Id:	T0608559587
Latitude:	37.3251406245829
Longitude:	-121.895349025726
Status:	Completed - Case Closed
Status Date:	07/16/1997
Case Worker:	UST
RB Case Number:	Not reported
Local Agency:	SANTA CLARA COUNTY LOP
File Location:	All Files are on GeoTracker or in the Local Agency Database
Local Case Number:	Not reported
Potential Media Affect:	Soil
Potential Contaminants of Concern:	Gasoline
Site History:	Not reported

LUST:

Global Id:	T0608559587
Contact Type:	Regional Board Caseworker
Contact Name:	Regional Water Board
Organization Name:	SAN FRANCISCO BAY RWQCB (REGION 2)
Address:	1515 CLAY ST SUITE 1400
City:	OAKLAND
Email:	Not reported
Phone Number:	Not reported

Global Id:	T0608559587
Contact Type:	Local Agency Caseworker
Contact Name:	UST CASE WORKER
Organization Name:	SANTA CLARA COUNTY LOP

CSJ FIRE STATION #30 (Continued) **S102436358**

Address: 1555 Berger Drive, Suite 300
City: SAN JOSE
Email: Not reported
Phone Number: 4089183400

LUST:
Global Id: T0608559587
Action Type: Other
Date: 12/13/1994
Action: Leak Reported

Global Id: T0608559587
Action Type: RESPONSE
Date: 01/01/2002
Action: Other Report / Document

Global Id: T0608559587
Action Type: RESPONSE
Date: 01/01/1997
Action: Other Report / Document

Global Id: T0608559587
Action Type: RESPONSE
Date: 04/15/2003
Action: Other Report / Document

Global Id: T0608559587
Action Type: RESPONSE
Date: 07/16/1997
Action: Other Report / Document

Global Id: T0608559587
Action Type: RESPONSE
Date: 10/29/2001
Action: Other Report / Document

Global Id: T0608559587
Action Type: RESPONSE
Date: 01/01/2002
Action: Other Report / Document

Global Id: T0608559587
Action Type: RESPONSE
Date: 01/01/2003
Action: Other Report / Document

Global Id: T0608559587
Action Type: ENFORCEMENT
Date: 07/16/1997
Action: Closure/No Further Action Letter

LUST:
Global Id: T0608559587
Status: Open - Case Begin Date
Status Date: 12/13/1994

CSJ FIRE STATION #30 (Continued) **S102436358**

Global Id: T0608559587
Status: Completed - Case Closed
Status Date: 07/16/1997

Lead Agency: SAN FRANCISCO BAY RWQCB (REGION 2)
Case Type: LUST Cleanup Site
Geo Track: http://geotracker.waterboards.ca.gov/profile_report.asp?global_id=T0608501867
Global Id: T0608501867
Latitude: 37.325339
Longitude: -121.894676
Status: Completed - Case Closed
Status Date: 07/16/1997
Case Worker: UUU
RB Case Number: 43-2029
Local Agency: SANTA CLARA COUNTY LOP
File Location: Not reported
Local Case Number: Not reported
Potential Media Affect: Soil
Potential Contaminants of Concern: Gasoline
Site History: Not reported

LUST:
Global Id: T0608501867
Contact Type: Regional Board Caseworker
Contact Name: Regional Water Board
Organization Name: SAN FRANCISCO BAY RWQCB (REGION 2)
Address: 1515 CLAY ST SUITE 1400
City: OAKLAND
Email: Not reported
Phone Number: Not reported

Global Id: T0608501867
Contact Type: Local Agency Caseworker
Contact Name: UST CASE WORKER
Organization Name: SANTA CLARA COUNTY LOP
Address: 1555 Berger Drive, Suite 300
City: SAN JOSE
Email: Not reported
Phone Number: 4089183400

LUST:
Global Id: T0608501867
Action Type: Other
Date: 12/13/1994
Action: Leak Reported

Global Id: T0608501867
Action Type: Other
Date: 08/24/1994
Action: Leak Discovery

Global Id: T0608501867
Action Type: Other
Date: 08/24/1994
Action: Leak Stopped

CSJ FIRE STATION #30 (Continued) **S102436358**

Global Id: T0608501867
Action Type: ENFORCEMENT
Date: 07/16/1997
Action: Closure/No Further Action Letter - #43-2029

LUST:
Global Id: T0608501867
Status: Open - Case Begin Date
Status Date: 08/24/1994

Global Id: T0608501867
Status: Open - Site Assessment
Status Date: 12/21/1994

Global Id: T0608501867
Status: Completed - Case Closed
Status Date: 07/16/1997

Lead Agency: SANTA CLARA COUNTY LOP
Case Type: LUST Cleanup Site
Geo Track: http://geotracker.waterboards.ca.gov/profile_report.asp?global_id=T0608568177
Global Id: T0608568177
Latitude: 37.3251747511789
Longitude: -121.895456314087
Status: Completed - Case Closed
Status Date: 09/05/2007
Case Worker: UST
RB Case Number: Not reported
Local Agency: SANTA CLARA COUNTY LOP
File Location: All Files are on GeoTracker or in the Local Agency Database
Local Case Number: 07S1E18H08f
Potential Media Affect: Other Groundwater (uses other than drinking water)
Potential Contaminants of Concern: Diesel
Site History: Not reported

LUST:
Global Id: T0608568177
Contact Type: Regional Board Caseworker
Contact Name: Regional Water Board
Organization Name: SAN FRANCISCO BAY RWQCB (REGION 2)
Address: 1515 CLAY ST SUITE 1400
City: OAKLAND
Email: Not reported
Phone Number: Not reported

Global Id: T0608568177
Contact Type: Local Agency Caseworker
Contact Name: UST CASE WORKER
Organization Name: SANTA CLARA COUNTY LOP
Address: 1555 Berger Drive, Suite 300
City: SAN JOSE
Email: Not reported
Phone Number: 4089183400

LUST:
Global Id: T0608568177

CSJ FIRE STATION #30 (Continued) **S102436358**

Action Type: Other
Date: 04/15/2003
Action: Leak Reported

Global Id: T0608568177
Action Type: RESPONSE
Date: 05/11/2004
Action: Monitoring Report - Quarterly

Global Id: T0608568177
Action Type: RESPONSE
Date: 06/03/2005
Action: Other Report / Document

Global Id: T0608568177
Action Type: RESPONSE
Date: 06/22/1995
Action: Tank Removal Report / UST Sampling Report

Global Id: T0608568177
Action Type: ENFORCEMENT
Date: 06/03/2005
Action: Other Report

Global Id: T0608568177
Action Type: RESPONSE
Date: 12/16/2002
Action: Other Workplan

Global Id: T0608568177
Action Type: REMEDIATION
Date: 08/24/1994
Action: Excavation

Global Id: T0608568177
Action Type: RESPONSE
Date: 09/29/2003
Action: Soil and Water Investigation Workplan

Global Id: T0608568177
Action Type: RESPONSE
Date: 04/15/2003
Action: Soil and Water Investigation Report

Global Id: T0608568177
Action Type: ENFORCEMENT
Date: 06/10/2003
Action: Notice of Responsibility - #41529

Global Id: T0608568177
Action Type: ENFORCEMENT
Date: 07/29/2003
Action: Staff Letter - #41762

Global Id: T0608568177
Action Type: ENFORCEMENT
Date: 12/18/2003

CSJ FIRE STATION #30 (Continued) **S102436358**

Action: Staff Letter - #42770

Global Id: T0608568177
Action Type: ENFORCEMENT
Date: 09/05/2007
Action: Closure/No Further Action Letter - #7059

Global Id: T0608568177
Action Type: RESPONSE
Date: 01/01/2002
Action: Correspondence

Global Id: T0608568177
Action Type: RESPONSE
Date: 06/03/2005
Action: Other Report / Document

Global Id: T0608568177
Action Type: RESPONSE
Date: 04/15/2003
Action: Unauthorized Release Form

Global Id: T0608568177
Action Type: RESPONSE
Date: 02/27/2004
Action: Soil and Water Investigation Report

Global Id: T0608568177
Action Type: RESPONSE
Date: 02/13/2004
Action: Well Installation Report

Global Id: T0608568177
Action Type: RESPONSE
Date: 06/15/2007
Action: Well Destruction Report

LUST:
Global Id: T0608568177
Status: Open - Case Begin Date
Status Date: 04/15/2003

Global Id: T0608568177
Status: Completed - Case Closed
Status Date: 09/05/2007

LUST SANTA CLARA:
Region: SANTA CLARA
SCVWD ID: 07S1E18H08F
Date Closed: 09/05/2007
EDR Link ID: 07S1E18H08F

Region: SANTA CLARA
SCVWD ID: 07S1E18H07F
Date Closed: 07/16/1997

CSJ FIRE STATION #30 (Continued) **S102436358**

EDR Link ID: 07S1E18H07F

HIST CORTESE:
Region: CORTESE
Facility County Code: 43
Reg By: LTNKA
Reg Id: 43-2029

SAN JOSE HAZMAT:
Region: SAN JOSE
File Num: 408641
Class: City Facility

AK151 **DEL MONTE PLANT 51** **SLIC** **S105194855**
North **50 BUSH** **N/A**
1/4-1/2 **SAN JOSE, CA 95113**
0.443 mi.
2338 ft. **Site 1 of 5 in cluster AK**

Relative:
Lower

Actual:
95 ft.

SLIC REG 2:
Region: 2
Facility ID: 43S0956
Facility Status: Preliminary site assessment workplan submitted
Date Closed: Not reported
Local Case #: Not reported
How Discovered: Tank Closure
Leak Cause: UNK
Leak Source: UNK
Date Confirmed: Not reported
Date Prelim Site Assmnt Workplan Submitted: 11/2/2000
Date Preliminary Site Assessment Began: Not reported
Date Pollution Characterization Began: Not reported
Date Remediation Plan Submitted: Not reported
Date Remedial Action Underway: Not reported
Date Post Remedial Action Monitoring Began: Not reported

AK152 **DEL MONTE PLANT 51** **LUST** **S101303874**
North **50 BUSH ST** **HIST LUST** **N/A**
1/4-1/2 **SAN JOSE, CA 95103**
0.443 mi.
2338 ft. **Site 2 of 5 in cluster AK**

Relative:
Lower

Actual:
95 ft.

LUST REG 2:
Region: 2
Facility Id: Not reported
Facility Status: Case Closed
Case Number: 07S1E18C02f
How Discovered: Not reported
Leak Cause: Not reported
Leak Source: Not reported
Date Leak Confirmed: Not reported
Oversight Program: LUST
Prelim. Site Assesment Wokplan Submitted: Not reported
Preliminary Site Assesment Began: 7/26/1989
Pollution Characterization Began: 3/12/1990

DEL MONTE PLANT 51 (Continued) **S101303874**

Pollution Remediation Plan Submitted: Not reported
Date Remediation Action Underway: Not reported
Date Post Remedial Action Monitoring Began: Not reported

HIST LUST SANTA CLARA:
Region: SANTA CLARA
Region Code: 2
SCVWD ID: 07S1E18C02
Oversite Agency: SCVWD
Date Listed: 1990-01-01 00:00:00
Closed Date: 1995-09-06 00:00:00

AK153 **DEL MONTE PLANT #51** **LUST** **S103881056**
North **50 BUSH** **SLIC** **N/A**
1/4-1/2 **SAN JOSE, CA 95103** **HIST CORTESE**
0.443 mi.
2338 ft. **Site 3 of 5 in cluster AK**

Relative:
Lower

Actual:
95 ft.

LUST:
Lead Agency: SANTA CLARA COUNTY LOP
Case Type: LUST Cleanup Site
Geo Track: http://geotracker.waterboards.ca.gov/profile_report.asp?global_id=T0608500504
Global Id: T0608500504
Latitude: 37.330388
Longitude: -121.903544
Status: Completed - Case Closed
Status Date: 09/06/1995
Case Worker: UST
RB Case Number: Not reported
Local Agency: SANTA CLARA COUNTY LOP
File Location: All Files are on GeoTracker or in the Local Agency Database
Local Case Number: Not reported
Potential Media Affect: Other Groundwater (uses other than drinking water)
Potential Contaminants of Concern: Heating Oil / Fuel Oil
Site History: Not reported

LUST:
Global Id: T0608500504
Contact Type: Regional Board Caseworker
Contact Name: Regional Water Board
Organization Name: SAN FRANCISCO BAY RWQCB (REGION 2)
Address: 1515 CLAY ST SUITE 1400
City: OAKLAND
Email: Not reported
Phone Number: Not reported

Global Id: T0608500504
Contact Type: Local Agency Caseworker
Contact Name: UST CASE WORKER
Organization Name: SANTA CLARA COUNTY LOP
Address: 1555 Berger Drive, Suite 300
City: SAN JOSE
Email: Not reported
Phone Number: 4089183400

LUST:
Global Id: T0608500504

DEL MONTE PLANT #51 (Continued) **S103881056**

Action Type: Other
Date: 07/27/1989
Action: Leak Reported

Global Id: T0608500504
Action Type: ENFORCEMENT
Date: 09/06/1995
Action: Closure/No Further Action Letter

Global Id: T0608500504
Action Type: RESPONSE
Date: 12/21/1993
Action: Other Report / Document

Global Id: T0608500504
Action Type: ENFORCEMENT
Date: 05/18/1993
Action: Notice of Violation - #39849

Global Id: T0608500504
Action Type: REMEDIATION
Date: 12/20/1988
Action: Excavation

LUST:
Global Id: T0608500504
Status: Open - Case Begin Date
Status Date: 07/26/1989

Global Id: T0608500504
Status: Open - Site Assessment
Status Date: 07/26/1989

Global Id: T0608500504
Status: Open - Site Assessment
Status Date: 03/12/1990

Global Id: T0608500504
Status: Completed - Case Closed
Status Date: 09/06/1995

LUST SANTA CLARA:
Region: SANTA CLARA
SCVWD ID: 07S1E18C02F
Date Closed: 09/06/1995
EDR Link ID: 07S1E18C02F

SLIC:
Region: STATE
Facility Status: Open - Inactive
Status Date: 09/15/2015
Global Id: T0608591714
Lead Agency: SAN FRANCISCO BAY RWQCB (REGION 2)
Lead Agency Case Number: Not reported
Latitude: 37.330359

DEL MONTE PLANT #51 (Continued) **S103881056**

Longitude:	-121.90444
Case Type:	Cleanup Program Site
Case Worker:	DIB
Local Agency:	Not reported
RB Case Number:	43S0956
File Location:	Regional Board
Potential Media Affected:	Soil
Potential Contaminants of Concern:	* Solvents, Arsenic, Diesel, Other Petroleum
Site History:	Not reported

Click here to access the California GeoTracker records for this facility:

HIST CORTESE:

Region:	CORTESE
Facility County Code:	43
Reg By:	LTNKA
Reg Id:	43-0457

---

154 WNW 1/4-1/2 0.444 mi. 2345 ft. **MASTORA PROPERTY** **LUST** **S104570385**
136 RACE ST **HIST LUST** **N/A**
SAN JOSE, CA 95118

Relative: Lower

Actual: 108 ft.

LUST:

Lead Agency:	SANTA CLARA COUNTY LOP
Case Type:	LUST Cleanup Site
Geo Track:	http://geotracker.waterboards.ca.gov/profile_report.asp?global_id=T0608502391
Global Id:	T0608502391
Latitude:	37.327494
Longitude:	-121.911297
Status:	Completed - Case Closed
Status Date:	05/07/1999
Case Worker:	UST
RB Case Number:	Not reported
Local Agency:	SANTA CLARA COUNTY LOP
File Location:	All Files are on GeoTracker or in the Local Agency Database
Local Case Number:	Not reported
Potential Media Affect:	Soil
Potential Contaminants of Concern:	Waste Oil / Motor / Hydraulic / Lubricating
Site History:	Not reported

LUST:

Global Id:	T0608502391
Contact Type:	Regional Board Caseworker
Contact Name:	Regional Water Board
Organization Name:	SAN FRANCISCO BAY RWQCB (REGION 2)
Address:	1515 CLAY ST SUITE 1400
City:	OAKLAND
Email:	Not reported
Phone Number:	Not reported

Global Id:	T0608502391
Contact Type:	Local Agency Caseworker
Contact Name:	UST CASE WORKER
Organization Name:	SANTA CLARA COUNTY LOP
Address:	1555 Berger Drive, Suite 300
City:	SAN JOSE

MASTORA PROPERTY (Continued) **S104570385**

Email: Not reported
Phone Number: 4089183400

LUST:
Global Id: T0608502391
Action Type: Other
Date: 05/03/1999
Action: Leak Reported

Global Id: T0608502391
Action Type: RESPONSE
Date: 09/15/1997
Action: Other Report / Document

Global Id: T0608502391
Action Type: RESPONSE
Date: 05/03/1999
Action: Other Report / Document

Global Id: T0608502391
Action Type: ENFORCEMENT
Date: 05/07/1999
Action: Closure/No Further Action Letter

LUST:
Global Id: T0608502391
Status: Open - Case Begin Date
Status Date: 05/03/1999

Global Id: T0608502391
Status: Open - Site Assessment
Status Date: 05/06/1999

Global Id: T0608502391
Status: Completed - Case Closed
Status Date: 05/07/1999

LUST REG 2:
Region: 2
Facility Id: Not reported
Facility Status: Case Closed
Case Number: 07S1E18D01f
How Discovered: Not reported
Leak Cause: Not reported
Leak Source: Not reported
Date Leak Confirmed: Not reported
Oversight Program: LUST
Prelim. Site Assesment Wokplan Submitted: Not reported
Preliminary Site Assesment Began: 5/7/1999
Pollution Characterization Began: Not reported
Pollution Remediation Plan Submitted: Not reported
Date Remediation Action Underway: Not reported
Date Post Remedial Action Monitoring Began: Not reported

MASTORA PROPERTY (Continued) **S104570385**

LUST SANTA CLARA:
Region: SANTA CLARA
SCVWD ID: 07S1E18D01F
Date Closed: 05/07/1999
EDR Link ID: 07S1E18D01F

HIST LUST SANTA CLARA:
Region: SANTA CLARA
Region Code: 2
SCVWD ID: 07S1E18D01
Oversite Agency: SCVWD
Date Listed: 1999-06-08 00:00:00
Closed Date: 1999-05-07 00:00:00

155
SE
1/4-1/2
0.451 mi.
2380 ft.

YELLOW CAB COMPANY
615 BIRD AVE
SAN JOSE, CA 95125

LUST **S102441413**
HIST LUST **N/A**
HIST CORTESE
WDS

Relative:
Lower

Actual:
100 ft.

LUST:
Lead Agency: SANTA CLARA COUNTY LOP
Case Type: LUST Cleanup Site
Geo Track: http://geotracker.waterboards.ca.gov/profile_report.asp?global_id=T0608501845
Global Id: T0608501845
Latitude: 37.319875
Longitude: -121.8968
Status: Completed - Case Closed
Status Date: 08/04/2000
Case Worker: UST
RB Case Number: Not reported
Local Agency: SANTA CLARA COUNTY LOP
File Location: All Files are on GeoTracker or in the Local Agency Database
Local Case Number: Not reported
Potential Media Affect: Other Groundwater (uses other than drinking water)
Potential Contaminants of Concern: Waste Oil / Motor / Hydraulic / Lubricating
Site History: Not reported

LUST:
Global Id: T0608501845
Contact Type: Regional Board Caseworker
Contact Name: Regional Water Board
Organization Name: SAN FRANCISCO BAY RWQCB (REGION 2)
Address: 1515 CLAY ST SUITE 1400
City: OAKLAND
Email: Not reported
Phone Number: Not reported

Global Id: T0608501845
Contact Type: Local Agency Caseworker
Contact Name: UST CASE WORKER
Organization Name: SANTA CLARA COUNTY LOP
Address: 1555 Berger Drive, Suite 300
City: SAN JOSE
Email: Not reported
Phone Number: 4089183400

YELLOW CAB COMPANY (Continued) **S102441413**

LUST:

Global Id:	T0608501845
Action Type:	Other
Date:	09/02/1994
Action:	Leak Reported
Global Id:	T0608501845
Action Type:	ENFORCEMENT
Date:	08/04/2000
Action:	Closure/No Further Action Letter
Global Id:	T0608501845
Action Type:	RESPONSE
Date:	12/31/1996
Action:	Soil and Water Investigation Report
Global Id:	T0608501845
Action Type:	RESPONSE
Date:	10/31/2000
Action:	Correspondence
Global Id:	T0608501845
Action Type:	RESPONSE
Date:	08/04/2000
Action:	Other Report / Document
Global Id:	T0608501845
Action Type:	RESPONSE
Date:	12/04/2000
Action:	Well Destruction Report
Global Id:	T0608501845
Action Type:	ENFORCEMENT
Date:	08/12/1996
Action:	Notice of Responsibility - #39769
Global Id:	T0608501845
Action Type:	ENFORCEMENT
Date:	11/04/1996
Action:	Staff Letter - #25391

LUST:

Global Id:	T0608501845
Status:	Open - Case Begin Date
Status Date:	06/22/1994
Global Id:	T0608501845
Status:	Open - Site Assessment
Status Date:	06/22/1994
Global Id:	T0608501845
Status:	Completed - Case Closed
Status Date:	08/04/2000

YELLOW CAB COMPANY (Continued) **S102441413**

LUST REG 2:

Region:	2
Facility Id:	Not reported
Facility Status:	Case Closed
Case Number:	07S1E18R01f
How Discovered:	Not reported
Leak Cause:	Not reported
Leak Source:	Not reported
Date Leak Confirmed:	Not reported
Oversight Program:	LUST
Prelim. Site Assesment Wokplan Submitted:	Not reported
Preliminary Site Assesment Began:	6/22/1994
Pollution Characterization Began:	Not reported
Pollution Remediation Plan Submitted:	Not reported
Date Remediation Action Underway:	Not reported
Date Post Remedial Action Monitoring Began:	Not reported

LUST SANTA CLARA:

Region:	SANTA CLARA
SCVWD ID:	07S1E18R01F
Date Closed:	08/04/2000
EDR Link ID:	07S1E18R01F

HIST LUST SANTA CLARA:

Region:	SANTA CLARA
Region Code:	2
SCVWD ID:	07S1E18R01
Oversite Agency:	SCVWD
Date Listed:	1995-02-23 00:00:00
Closed Date:	2000-08-04 00:00:00

HIST CORTESE:

Region:	CORTESE
Facility County Code:	43
Reg By:	LTNKA
Reg Id:	43-2003

WDS:

Facility ID:	San Francisco Bay 43I006564
Facility Type:	Not reported
Facility Status:	Active - Any facility with a continuous or seasonal discharge that is under Waste Discharge Requirements.
NPDES Number:	CAS000001 The 1st 2 characters designate the state. The remaining 7 are assigned by the Regional Board
Subregion:	2
Facility Telephone:	Not reported
Facility Contact:	Not reported
Agency Name:	LARRY SILVA
Agency Address:	Not reported
Agency City,St,Zip:	0
Agency Contact:	Not reported
Agency Telephone:	Not reported
Agency Type:	Not reported
SIC Code:	0
SIC Code 2:	Not reported

YELLOW CAB COMPANY (Continued) **S102441413**

Primary Waste Type:	Not reported
Primary Waste:	Not reported
Waste Type2:	Not reported
Waste2:	Not reported
Primary Waste Type:	Not reported
Secondary Waste:	Not reported
Secondary Waste Type:	Not reported
Design Flow:	0
Baseline Flow:	0
Reclamation:	Not reported
POTW:	Not reported
Treat To Water:	Minor Threat to Water Quality. A violation of a regional board order should cause a relatively minor impairment of beneficial uses compared to a major or minor threat. Not: All nurds without a TTWQ will be considered a minor threat to water quality unless coded at a higher Level. A Zero (0) may be used to code those NURDS that are found to represent no threat to water quality.
Complexity:	Category C - Facilities having no waste treatment systems, such as cooling water dischargers or thosewho must comply through best management practices, facilities with passive waste treatment and disposal systems, such as septic systems with subsurface disposal, or dischargers having waste storage systems with land disposal such as dairy waste ponds.

AK156 **EAGLE GAS AND MINI MART** **HIST CORTESE** **S102429051**
North **95 WHITE** **N/A**
1/4-1/2 **SAN JOSE, CA 95127**
0.452 mi.
2387 ft. **Site 4 of 5 in cluster AK**

Relative:
Lower

Actual:
96 ft.

HIST CORTESE:

Region:	CORTESE
Facility County Code:	43
Reg By:	LTNKA
Reg Id:	43-2073

AL157 **PARK DELMAS AND FILICE** **SLIC** **S119777501**
ENE **PARK AVE AND WEST SAN CARLOS ST.** **N/A**
1/4-1/2 **SAN JOSE, CA 95110**
0.455 mi.
2400 ft. **Site 1 of 2 in cluster AL**

Relative:
Lower

Actual:
93 ft.

SLIC:

Region:	STATE
Facility Status:	**Open - Remediation**
Status Date:	12/19/2016
Global Id:	T10000009960
Lead Agency:	SANTA CLARA COUNTY LOP
Lead Agency Case Number:	2016-40s
Latitude:	37.32779
Longitude:	-121.89633
Case Type:	Cleanup Program Site
Case Worker:	GOR
Local Agency:	SANTA CLARA COUNTY LOP
RB Case Number:	Not reported
File Location:	All Files are on GeoTracker or in the Local Agency Database

PARK DELMAS AND FILICE (Continued) **S119777501**

Potential Media Affected: Soil
Potential Contaminants of Concern: Arsenic, Lead
Site History: Not reported

Click here to access the California GeoTracker records for this facility:

AM158 **SEARS PROPERTY** **HIST CORTESE** **S103473085**
West **1350 SAN CARLOS** **N/A**
1/4-1/2 **SAN JOSE, CA 95126**
0.459 mi.
2422 ft. **Site 1 of 4 in cluster AM**

Relative:
Higher

Actual:
115 ft.

HIST CORTESE:
Region: CORTESE
Facility County Code: 43
Reg By: LTNKA
Reg Id: 43-0708

AM159 **FORMER SEARS PROPERTY** **LUST** **S103881069**
West **1350 W SAN CARLOS ST** **HIST LUST** **N/A**
1/4-1/2 **SAN JOSE, CA 95110**
0.459 mi.
2422 ft. **Site 2 of 4 in cluster AM**

Relative:
Higher

Actual:
115 ft.

LUST:
Lead Agency: SANTA CLARA COUNTY LOP
Case Type: LUST Cleanup Site
Geo Track: http://geotracker.waterboards.ca.gov/profile_report.asp?global_id=T0608500737
Global Id: T0608500737
Latitude: 37.3213012835781
Longitude: -121.911506652832
Status: Completed - Case Closed
Status Date: 06/03/1997
Case Worker: UST
RB Case Number: Not reported
Local Agency: SANTA CLARA COUNTY LOP
File Location: All Files are on GeoTracker or in the Local Agency Database
Local Case Number: Not reported
Potential Media Affect: Other Groundwater (uses other than drinking water)
Potential Contaminants of Concern: Gasoline
Site History: Not reported

LUST:
Global Id: T0608500737
Contact Type: Regional Board Caseworker
Contact Name: Regional Water Board
Organization Name: SAN FRANCISCO BAY RWQCB (REGION 2)
Address: 1515 CLAY ST SUITE 1400
City: OAKLAND
Email: Not reported
Phone Number: Not reported

Global Id: T0608500737
Contact Type: Local Agency Caseworker
Contact Name: UST CASE WORKER
Organization Name: SANTA CLARA COUNTY LOP
Address: 1555 Berger Drive, Suite 300

FORMER SEARS PROPERTY (Continued) **S103881069**

City: SAN JOSE
Email: Not reported
Phone Number: 4089183400

LUST:
Global Id: T0608500737
Action Type: Other
Date: 07/17/1985
Action: Leak Reported

Global Id: T0608500737
Action Type: ENFORCEMENT
Date: 06/03/1997
Action: Closure/No Further Action Letter

Global Id: T0608500737
Action Type: RESPONSE
Date: 06/03/1997
Action: Other Report / Document

Global Id: T0608500737
Action Type: ENFORCEMENT
Date: 08/29/1990
Action: Notice of Responsibility - #39811

LUST:
Global Id: T0608500737
Status: Open - Case Begin Date
Status Date: 05/29/1985

Global Id: T0608500737
Status: Open - Site Assessment
Status Date: 05/29/1985

Global Id: T0608500737
Status: Open - Site Assessment
Status Date: 08/05/1994

Global Id: T0608500737
Status: Completed - Case Closed
Status Date: 06/03/1997

LUST REG 2:
Region: 2
Facility Id: Not reported
Facility Status: Case Closed
Case Number: 07S1E18M01f
How Discovered: Not reported
Leak Cause: Not reported
Leak Source: Not reported
Date Leak Confirmed: Not reported
Oversight Program: LUST
Prelim. Site Assesment Wokplan Submitted: Not reported
Preliminary Site Assesment Began: 5/29/1985
Pollution Characterization Began: 8/5/1994

FORMER SEARS PROPERTY (Continued) **S103881069**

Pollution Remediation Plan Submitted: Not reported
Date Remediation Action Underway: Not reported
Date Post Remedial Action Monitoring Began: Not reported

LUST SANTA CLARA:
Region: SANTA CLARA
SCVWD ID: 07S1E18M01F
Date Closed: 06/03/1997
EDR Link ID: 07S1E18M01F

HIST LUST SANTA CLARA:
Region: SANTA CLARA
Region Code: 2
SCVWD ID: 07S1E18M01
Oversite Agency: SCVWD
Date Listed: 1986-01-01 00:00:00
Closed Date: 1997-06-03 00:00:00

AI160 **VITALE AUTO BODY** **LUST** **S102440967**
NNE **52 AUTUMN** **HIST CORTESE** **N/A**
1/4-1/2 **SAN JOSE, CA 95110**
0.460 mi.
2429 ft. **Site 3 of 5 in cluster AI**

Relative:
Lower

Actual:
93 ft.

LUST:
Lead Agency: SAN FRANCISCO BAY RWQCB (REGION 2)
Case Type: LUST Cleanup Site
Geo Track: http://geotracker.waterboards.ca.gov/profile_report.asp?global_id=T0608501566
Global Id: T0608501566
Latitude: 37.329914
Longitude: -121.899085
Status: Completed - Case Closed
Status Date: 07/19/1991
Case Worker: UUU
RB Case Number: 43-1611
Local Agency: SANTA CLARA COUNTY LOP
File Location: Not reported
Local Case Number: Not reported
Potential Media Affect: Under Investigation
Potential Contaminants of Concern: Gasoline
Site History: Not reported

LUST:
Global Id: T0608501566
Contact Type: Regional Board Caseworker
Contact Name: Regional Water Board
Organization Name: SAN FRANCISCO BAY RWQCB (REGION 2)
Address: 1515 CLAY ST SUITE 1400
City: OAKLAND
Email: Not reported
Phone Number: Not reported

Global Id: T0608501566
Contact Type: Local Agency Caseworker
Contact Name: UST CASE WORKER
Organization Name: SANTA CLARA COUNTY LOP
Address: 1555 Berger Drive, Suite 300

VITALE AUTO BODY (Continued) **S102440967**

City: SAN JOSE
Email: Not reported
Phone Number: 4089183400

LUST:
Global Id: T0608501566
Action Type: Other
Date: 07/09/1990
Action: Leak Reported

Global Id: T0608501566
Action Type: Other
Date: 07/09/1990
Action: Leak Stopped

Global Id: T0608501566
Action Type: Other
Date: 07/09/1990
Action: Leak Discovery

LUST:
Global Id: T0608501566
Status: Open - Case Begin Date
Status Date: 07/09/1990

Global Id: T0608501566
Status: Completed - Case Closed
Status Date: 07/19/1991

LUST REG 2:
Region: 2
Facility Id: 43-1611
Facility Status: Case Closed
Case Number: 43-1611
How Discovered: Tank Closure
Leak Cause: Structure Failure
Leak Source: Tank
Date Leak Confirmed: Not reported
Oversight Program: LUST
Prelim. Site Assesment Wokplan Submitted: Not reported
Preliminary Site Assesment Began: Not reported
Pollution Characterization Began: Not reported
Pollution Remediation Plan Submitted: Not reported
Date Remediation Action Underway: Not reported
Date Post Remedial Action Monitoring Began: Not reported

HIST CORTESE:
Region: CORTESE
Facility County Code: 43
Reg By: LTNKA
Reg Id: 43-1611

AI161 NNE 1/4-1/2 0.460 mi. 2429 ft. | **VITALE BODY SHOP**
52 S AUTUMN ST
SAN JOSE, CA 95110

Site 4 of 5 in cluster AI

LUST | **S103950858**
N/A

Relative: Lower

Actual: 93 ft.

LUST:

Lead Agency:	SANTA CLARA COUNTY LOP
Case Type:	LUST Cleanup Site
Geo Track:	http://geotracker.waterboards.ca.gov/profile_report.asp?global_id=T0608595685
Global Id:	T0608595685
Latitude:	37.3306262758922
Longitude:	-121.899763941765
Status:	Completed - Case Closed
Status Date:	07/26/1991
Case Worker:	UST
RB Case Number:	Not reported
Local Agency:	SANTA CLARA COUNTY LOP
File Location:	All Files are on GeoTracker or in the Local Agency Database
Local Case Number:	Not reported
Potential Media Affect:	Soil
Potential Contaminants of Concern:	Gasoline
Site History:	Not reported

LUST:

Global Id:	T0608595685
Contact Type:	Regional Board Caseworker
Contact Name:	Regional Water Board
Organization Name:	SAN FRANCISCO BAY RWQCB (REGION 2)
Address:	1515 CLAY ST SUITE 1400
City:	OAKLAND
Email:	Not reported
Phone Number:	Not reported

Global Id:	T0608595685
Contact Type:	Local Agency Caseworker
Contact Name:	UST CASE WORKER
Organization Name:	SANTA CLARA COUNTY LOP
Address:	1555 Berger Drive, Suite 300
City:	SAN JOSE
Email:	Not reported
Phone Number:	4089183400

LUST:

Global Id:	T0608595685
Action Type:	Other
Date:	07/09/1990
Action:	Leak Reported

Global Id:	T0608595685
Action Type:	ENFORCEMENT
Date:	07/26/1991
Action:	Closure/No Further Action Letter

Global Id:	T0608595685
Action Type:	ENFORCEMENT
Date:	06/27/1991
Action:	Notice of Responsibility - #39845

VITALE BODY SHOP (Continued) **S103950858**

Global Id: T0608595685
Action Type: RESPONSE
Date: 07/09/1990
Action: Other Report / Document

Global Id: T0608595685
Action Type: REMEDIATION
Date: 07/09/1990
Action: Excavation

Global Id: T0608595685
Action Type: REMEDIATION
Date: 07/09/1990
Action: Excavation

LUST:
Global Id: T0608595685
Status: Open - Case Begin Date
Status Date: 04/17/1990

Global Id: T0608595685
Status: Open - Site Assessment
Status Date: 04/17/1990

Global Id: T0608595685
Status: Completed - Case Closed
Status Date: 07/26/1991

LUST SANTA CLARA:
Region: SANTA CLARA
SCVWD ID: 07S1E18B02F
Date Closed: 07/26/1991
EDR Link ID: 07S1E18B02F

AI162 **VITALE BODY SHOP** **LUST** **S103881054**
NNE **52 S AUTUMN ST** **HIST LUST** **N/A**
1/4-1/2 **SAN JOSE, CA 95110**
0.460 mi.
2429 ft. **Site 5 of 5 in cluster AI**

Relative:
Lower

Actual:
93 ft.

LUST REG 2:
Region: 2
Facility Id: Not reported
Facility Status: Case Closed
Case Number: 07S1E18B02f
How Discovered: Not reported
Leak Cause: Not reported
Leak Source: Not reported
Date Leak Confirmed: Not reported
Oversight Program: LUST
Prelim. Site Assesment Wokplan Submitted: Not reported
Preliminary Site Assesment Began: 4/17/1990
Pollution Characterization Began: Not reported
Pollution Remediation Plan Submitted: Not reported
Date Remediation Action Underway: Not reported
Date Post Remedial Action Monitoring Began: Not reported

VITALE BODY SHOP (Continued) **S103881054**

HIST LUST SANTA CLARA:

Region:	SANTA CLARA
Region Code:	2
SCVWD ID:	07S1E18B02
Oversite Agency:	SCVWD
Date Listed:	1990-08-06 00:00:00
Closed Date:	1991-07-26 00:00:00

AM163 **MARK MORRIS TIRES FIRESTO** **HIST CORTESE** **S104397013**
West **1353 SAN CARLOS** **N/A**
1/4-1/2 **SAN JOSE, CA 95126**
0.468 mi.
2469 ft. **Site 3 of 4 in cluster AM**

Relative:
Higher

Actual:
115 ft.

HIST CORTESE:

Region:	CORTESE
Facility County Code:	43
Reg By:	LTNKA
Reg Id:	43-0857

AM164 **MARK MORRIS TIRES** **LUST** **S102433012**
West **1353 W SAN CARLOS ST** **HIST LUST** **N/A**
1/4-1/2 **SAN JOSE, CA 95126**
0.468 mi.
2469 ft. **Site 4 of 4 in cluster AM**

Relative:
Higher

Actual:
115 ft.

LUST:

Lead Agency:	SANTA CLARA COUNTY LOP
Case Type:	LUST Cleanup Site
Geo Track:	http://geotracker.waterboards.ca.gov/profile_report.asp?global_id=T0608500868
Global Id:	T0608500868
Latitude:	37.3237414208003
Longitude:	-121.912794113159
Status:	Completed - Case Closed
Status Date:	08/26/1991
Case Worker:	UST
RB Case Number:	Not reported
Local Agency:	SANTA CLARA COUNTY LOP
File Location:	All Files are on GeoTracker or in the Local Agency Database
Local Case Number:	Not reported
Potential Media Affect:	Soil
Potential Contaminants of Concern:	Gasoline
Site History:	Not reported

LUST:

Global Id:	T0608500868
Contact Type:	Regional Board Caseworker
Contact Name:	Regional Water Board
Organization Name:	SAN FRANCISCO BAY RWQCB (REGION 2)
Address:	1515 CLAY ST SUITE 1400
City:	OAKLAND
Email:	Not reported
Phone Number:	Not reported

Global Id:	T0608500868
Contact Type:	Local Agency Caseworker

MARK MORRIS TIRES (Continued) **S102433012**

Contact Name: UST CASE WORKER
Organization Name: SANTA CLARA COUNTY LOP
Address: 1555 Berger Drive, Suite 300
City: SAN JOSE
Email: Not reported
Phone Number: 4089183400

LUST:
Global Id: T0608500868
Action Type: ENFORCEMENT
Date: 08/26/1991
Action: Closure/No Further Action Letter

Global Id: T0608500868
Action Type: Other
Date: 07/02/1991
Action: Leak Reported

Global Id: T0608500868
Action Type: RESPONSE
Date: 08/06/1991
Action: Other Report / Document

Global Id: T0608500868
Action Type: ENFORCEMENT
Date: 08/14/1991
Action: Notice of Responsibility - #39851

Global Id: T0608500868
Action Type: REMEDIATION
Date: 07/02/1991
Action: Excavation

LUST:
Global Id: T0608500868
Status: Open - Case Begin Date
Status Date: 07/02/1991

Global Id: T0608500868
Status: Open - Site Assessment
Status Date: 07/02/1991

Global Id: T0608500868
Status: Completed - Case Closed
Status Date: 08/26/1991

LUST REG 2:
Region: 2
Facility Id: Not reported
Facility Status: Case Closed
Case Number: 07S1E18E02f
How Discovered: Not reported
Leak Cause: Not reported
Leak Source: Not reported
Date Leak Confirmed: Not reported

MARK MORRIS TIRES (Continued) **S102433012**

Oversight Program: LUST
Prelim. Site Assesment Wokplan Submitted: Not reported
Preliminary Site Assesment Began: 7/2/1991
Pollution Characterization Began: Not reported
Pollution Remediation Plan Submitted: Not reported
Date Remediation Action Underway: Not reported
Date Post Remedial Action Monitoring Began: Not reported

LUST SANTA CLARA:
Region: SANTA CLARA
SCVWD ID: 07S1E18E02F
Date Closed: 08/26/1991
EDR Link ID: 07S1E18E02F

HIST LUST SANTA CLARA:
Region: SANTA CLARA
Region Code: 2
SCVWD ID: 07S1E18E02
Oversite Agency: SCVWD
Date Listed: 1991-08-13 00:00:00
Closed Date: 1991-08-26 00:00:00

AK165 **JAMES LICK HIGH SCHOOL** **HIST CORTESE** **S100937669**
North **57 WHITE** **N/A**
1/4-1/2 **SAN JOSE, CA 95127**
0.469 mi.
2474 ft. **Site 5 of 5 in cluster AK**

Relative:
Lower

Actual:
95 ft.

HIST CORTESE:
Region: CORTESE
Facility County Code: 43
Reg By: LTNKA
Reg Id: 43-0726

AJ166 **SAN JOSE GLASS COMPANY** **LUST** **S101303846**
ENE **425 AUZERAIS** **HIST LUST** **N/A**
1/4-1/2 **SAN JOSE, CA 95126** **HIST CORTESE**
0.470 mi.
2480 ft. **Site 3 of 3 in cluster AJ**

Relative:
Lower

Actual:
95 ft.

LUST:
Lead Agency: SANTA CLARA COUNTY LOP
Case Type: LUST Cleanup Site
Geo Track: http://geotracker.waterboards.ca.gov/profile_report.asp?global_id=T0608501756
Global Id: T0608501756
Latitude: 37.3261217580368
Longitude: -121.895287334919
Status: Completed - Case Closed
Status Date: 12/22/2011
Case Worker: Not reported
RB Case Number: 14-180
Local Agency: Not reported
File Location: All Files are on GeoTracker or in the Local Agency Database
Local Case Number: 07S1E17E01f
Potential Media Affect: Other Groundwater (uses other than drinking water)

SAN JOSE GLASS COMPANY (Continued) **S101303846**

Potential Contaminants of Concern: Gasoline
Site History: The San Jose Glass Company manufactured commercial residential window including glass cutting, edge polishing, and fabrication at the Site from 1964 to 1988. San Jose glass operated a 1,000-gallon UST during their opration at the Site. The 1,000-gallon UST was abandoned in-place in approximately 1988. Soil Samples were collected from a boring advanced adjacent to the abandoned UST in 1998. Laboratory analyses of soil samples revealed the presence of total petroleum hydrocarbons as gaoline, benzene, toluene, ethyl benzyne and xylenes. Subsurface investigation conducted in 1999 and 2000 also revealed the presence of TPHg and BTEX in soil and groundwater at the Site. as well as the presence of free product in the vicinity of the abandoned UST. The Santa Clara Valley Water District requested that CAP be prepared to evaluate alternatives for cleanup of soil and groundwater associated with the release from the UST (SCVWD, 2001). This CAP has been prepared in accordance with the technical requirements of the State of California UST regulations. This CAP presents the results of investigations performed to delineate impacts, identifies applicable cleanup goals and evaluates remedial alternatives to achieve these goals. The validity of groundwater sampling data collected during 2009 and 2010 has not been documented, and the water quality data does not appear to be reliable. Groundwater samples should be collected in a manner that reduces or eliminates the possibility of loss of volatile constituents from the sample. The water sample field data sheets provided, indicate that wells sampled during 2009 and 2010 were evacuated to dryness and allowed to recover prior to sampling. GRI reported that high-volume high-vacuum extraction was performed in unspecified wells at unspecified periods between January 1, 2009 and June 19, 2009. The dates of groundwater sample collection in 2009 relative to extraction work have not been reported. This wellhead extraction/wellcleaning work may have resulted in air being trapped in the pore spaces, with lingering effects on water chemistry. The reports for 2009 and 2010 well sampling failed to provide documentation to prove that site monitoring wells were properly gauged, purged, and sampled thereby failed to document a valid groundwater sampling procedure resulting in unreliable groundwater quality testing results.

LUST:
Global Id: T0608501756
Contact Type: Regional Board Caseworker
Contact Name: Regional Water Board
Organization Name: SAN FRANCISCO BAY RWQCB (REGION 2)
Address: 1515 CLAY ST SUITE 1400
City: OAKLAND
Email: Not reported
Phone Number: Not reported

LUST:
Global Id: T0608501756
Action Type: Other
Date: 09/20/1988
Action: Leak Reported

Global Id: T0608501756
Action Type: RESPONSE
Date: 04/30/2010

SAN JOSE GLASS COMPANY (Continued) **S101303846**

Action: Monitoring Report - Semi-Annually

Global Id: T0608501756
Action Type: ENFORCEMENT
Date: 01/20/2006
Action: Staff Letter - #6002021

Global Id: T0608501756
Action Type: ENFORCEMENT
Date: 03/08/2006
Action: Staff Letter - #600283

Global Id: T0608501756
Action Type: ENFORCEMENT
Date: 03/23/2006
Action: Staff Letter - #6002323

Global Id: T0608501756
Action Type: ENFORCEMENT
Date: 05/03/2006
Action: Staff Letter - #600235

Global Id: T0608501756
Action Type: Other
Date: 09/19/1988
Action: Leak Stopped

Global Id: T0608501756
Action Type: RESPONSE
Date: 02/08/1999
Action: Soil and Water Investigation Workplan

Global Id: T0608501756
Action Type: RESPONSE
Date: 12/07/1998
Action: Soil and Water Investigation Report

Global Id: T0608501756
Action Type: RESPONSE
Date: 05/28/1999
Action: Soil and Water Investigation Report

Global Id: T0608501756
Action Type: Other
Date: 09/07/1988
Action: Leak Discovery

Global Id: T0608501756
Action Type: ENFORCEMENT
Date: 08/11/2009
Action: Staff Letter

Global Id: T0608501756
Action Type: RESPONSE
Date: 08/18/1998
Action: Soil and Water Investigation Workplan

SAN JOSE GLASS COMPANY (Continued) **S101303846**

Global Id: T0608501756
Action Type: RESPONSE
Date: 09/02/2002
Action: Soil and Water Investigation Report

Global Id: T0608501756
Action Type: RESPONSE
Date: 06/11/2004
Action: Soil and Water Investigation Report

Global Id: T0608501756
Action Type: ENFORCEMENT
Date: 02/25/2011
Action: Staff Letter

Global Id: T0608501756
Action Type: RESPONSE
Date: 03/13/2006
Action: Preliminary Site Assessment Workplan

Global Id: T0608501756
Action Type: ENFORCEMENT
Date: 07/13/2000
Action: Staff Letter - #25607

Global Id: T0608501756
Action Type: ENFORCEMENT
Date: 04/10/2001
Action: Staff Letter - #25610

Global Id: T0608501756
Action Type: ENFORCEMENT
Date: 12/13/2001
Action: Staff Letter - #25615

Global Id: T0608501756
Action Type: ENFORCEMENT
Date: 07/08/2002
Action: Staff Letter - #38156

Global Id: T0608501756
Action Type: ENFORCEMENT
Date: 11/22/2002
Action: Warning Letter - #39003

Global Id: T0608501756
Action Type: ENFORCEMENT
Date: 04/09/2004
Action: Staff Letter - #43586

Global Id: T0608501756
Action Type: RESPONSE
Date: 09/10/2000
Action: Soil and Water Investigation Report

Global Id: T0608501756
Action Type: RESPONSE

SAN JOSE GLASS COMPANY (Continued) **S101303846**

Date: 11/27/2007
Action: Remedial Progress Report

Global Id: T0608501756
Action Type: RESPONSE
Date: 03/15/1999
Action: Other Workplan

Global Id: T0608501756
Action Type: RESPONSE
Date: 09/21/1998
Action: Soil and Water Investigation Workplan

Global Id: T0608501756
Action Type: RESPONSE
Date: 04/15/2011
Action: Other Workplan - Regulator Responded

Global Id: T0608501756
Action Type: RESPONSE
Date: 09/23/2005
Action: Well Installation Workplan

Global Id: T0608501756
Action Type: RESPONSE
Date: 03/19/1999
Action: Proposed Plan

Global Id: T0608501756
Action Type: RESPONSE
Date: 08/02/2006
Action: Well Installation Report

Global Id: T0608501756
Action Type: RESPONSE
Date: 06/24/2002
Action: Other Report / Document

Global Id: T0608501756
Action Type: RESPONSE
Date: 05/18/2000
Action: Other Report / Document

Global Id: T0608501756
Action Type: RESPONSE
Date: 04/09/2004
Action: Verbal Communication

Global Id: T0608501756
Action Type: RESPONSE
Date: 03/15/2007
Action: Other Report / Document

Global Id: T0608501756
Action Type: ENFORCEMENT
Date: 09/23/2011
Action: Staff Letter

SAN JOSE GLASS COMPANY (Continued) **S101303846**

Global Id: T0608501756
Action Type: RESPONSE
Date: 04/20/1999
Action: Other Workplan

Global Id: T0608501756
Action Type: ENFORCEMENT
Date: 11/15/2011
Action: Staff Letter

Global Id: T0608501756
Action Type: RESPONSE
Date: 05/24/2006
Action: Soil and Water Investigation Report

Global Id: T0608501756
Action Type: RESPONSE
Date: 10/31/2009
Action: Monitoring Report - Semi-Annually

Global Id: T0608501756
Action Type: RESPONSE
Date: 03/15/2011
Action: Soil Vapor Intrusion Investigation Workplan

Global Id: T0608501756
Action Type: RESPONSE
Date: 11/04/1999
Action: Other Report / Document

Global Id: T0608501756
Action Type: ENFORCEMENT
Date: 12/22/2011
Action: Closure/No Further Action Letter

Global Id: T0608501756
Action Type: RESPONSE
Date: 09/05/2011
Action: Other Report / Document

Global Id: T0608501756
Action Type: RESPONSE
Date: 05/26/2011
Action: Other Report / Document

Global Id: T0608501756
Action Type: RESPONSE
Date: 06/08/1987
Action: Other Report / Document

Global Id: T0608501756
Action Type: RESPONSE
Date: 09/10/2004
Action: CAP/RAP - Other Report

Global Id: T0608501756
Action Type: RESPONSE

SAN JOSE GLASS COMPANY (Continued) **S101303846**

Date: 11/27/2007
Action: Monitoring Report - Quarterly

Global Id: T0608501756
Action Type: RESPONSE
Date: 02/19/2001
Action: Interim Remedial Action Report

Global Id: T0608501756
Action Type: RESPONSE
Date: 10/31/2010
Action: Monitoring Report - Semi-Annually

Global Id: T0608501756
Action Type: RESPONSE
Date: 06/30/2011
Action: Risk Assessment Report

Global Id: T0608501756
Action Type: ENFORCEMENT
Date: 05/24/1996
Action: Notice of Responsibility - #39832

Global Id: T0608501756
Action Type: ENFORCEMENT
Date: 07/07/1998
Action: Staff Letter - #25763

Global Id: T0608501756
Action Type: ENFORCEMENT
Date: 10/05/1998
Action: Staff Letter - #25766

Global Id: T0608501756
Action Type: ENFORCEMENT
Date: 12/25/1998
Action: Staff Letter - #25768

Global Id: T0608501756
Action Type: ENFORCEMENT
Date: 02/27/1999
Action: Staff Letter - #25771

Global Id: T0608501756
Action Type: ENFORCEMENT
Date: 03/31/2011
Action: Staff Letter

Global Id: T0608501756
Action Type: RESPONSE
Date: 09/20/1988
Action: Unauthorized Release Form

Global Id: T0608501756
Action Type: RESPONSE
Date: 02/20/2007
Action: Correspondence

SAN JOSE GLASS COMPANY (Continued) **S101303846**

Global Id: T0608501756
Action Type: RESPONSE
Date: 01/01/2002
Action: Monitoring Report - Quarterly

Global Id: T0608501756
Action Type: RESPONSE
Date: 03/12/2012
Action: Well Destruction Report

Global Id: T0608501756
Action Type: RESPONSE
Date: 07/06/2004
Action: CAP/RAP - Feasibility Study Report

Global Id: T0608501756
Action Type: RESPONSE
Date: 05/15/2011
Action: Other Report / Document

Global Id: T0608501756
Action Type: RESPONSE
Date: 11/15/2011
Action: Correspondence

Global Id: T0608501756
Action Type: RESPONSE
Date: 01/04/2007
Action: Clean Up Fund - 5-Year Review Summary

Global Id: T0608501756
Action Type: RESPONSE
Date: 02/01/2006
Action: Well Installation Report

Global Id: T0608501756
Action Type: RESPONSE
Date: 04/19/2006
Action: Other Workplan

Global Id: T0608501756
Action Type: RESPONSE
Date: 06/23/2006
Action: Other Report / Document

Global Id: T0608501756
Action Type: RESPONSE
Date: 06/07/2006
Action: Other Report / Document

Global Id: T0608501756
Action Type: RESPONSE
Date: 12/23/2005
Action: Other Report / Document

Global Id: T0608501756
Action Type: RESPONSE

SAN JOSE GLASS COMPANY (Continued) **S101303846**

Date: 05/15/2001
Action: Soil and Water Investigation Workplan

Global Id: T0608501756
Action Type: ENFORCEMENT
Date: 12/14/2010
Action: Staff Letter

Global Id: T0608501756
Action Type: ENFORCEMENT
Date: 09/23/2005
Action: Staff Letter - #5002239

LUST:
Global Id: T0608501756
Status: Open - Case Begin Date
Status Date: 05/31/1983

Global Id: T0608501756
Status: Open - Site Assessment
Status Date: 05/31/1983

Global Id: T0608501756
Status: Open - Verification Monitoring
Status Date: 07/13/2000

Global Id: T0608501756
Status: Completed - Case Closed
Status Date: 12/22/2011

LUST REG 2:
Region: 2
Facility Id: Not reported
Facility Status: Post remedial action monitoring
Case Number: 07S1E17E01f
How Discovered: Not reported
Leak Cause: Not reported
Leak Source: Not reported
Date Leak Confirmed: Not reported
Oversight Program: LUST
Prelim. Site Assesment Wokplan Submitted: Not reported
Preliminary Site Assesment Began: 5/31/1983
Pollution Characterization Began: 5/31/1983
Pollution Remediation Plan Submitted: Not reported
Date Remediation Action Underway: Not reported
Date Post Remedial Action Monitoring Began: 7/13/2000

LUST SANTA CLARA:
Region: SANTA CLARA
SCVWD ID: 07S1E17E01F
Date Closed: 12/22/2011
EDR Link ID: 07S1E17E01F

HIST LUST SANTA CLARA:

SAN JOSE GLASS COMPANY (Continued) **S101303846**

Region: SANTA CLARA
Region Code: 2
SCVWD ID: 07S1E17E01
Oversite Agency: SCCDEH
Date Listed: 1991-03-25 00:00:00
Closed Date: Not reported

HIST CORTESE:
Region: CORTESE
Facility County Code: 43
Reg By: LTNKA
Reg Id: 43-1829

AL167 **DIAMOND CLEANERS** **RCRA-SQG** **1000301492**
NE **398 W SAN CARLOS** **LUST** **CAD981579667**
1/4-1/2 **SAN JOSE, CA 95110** **HIST LUST**
0.499 mi. **FINDS**
2635 ft. **Site 2 of 2 in cluster AL** **ECHO**
CUPA Listings
Relative: **DRYCLEANERS**
Lower **EMI**
HAZNET
Actual: **HIST CORTESE**
91 ft. **SAN JOSE HAZMAT**

RCRA-SQG:
Date form received by agency: 09/01/1996
Facility name: DIAMOND LAUNDRY & CLNS
Facility address: 398 W SAN CARLOS
SAN JOSE, CA 95110
EPA ID: CAD981579667
Contact: Not reported
Contact address: Not reported
Not reported
Contact country: US
Contact telephone: Not reported
Contact email: Not reported
EPA Region: 09
Classification: Small Small Quantity Generator
Description: Handler: generates more than 100 and less than 1000 kg of hazardous waste during any calendar month and accumulates less than 6000 kg of hazardous waste at any time; or generates 100 kg or less of hazardous waste during any calendar month, and accumulates more than 1000 kg of hazardous waste at any time

Owner/Operator Summary:
Owner/operator name: NOT REQUIRED
Owner/operator address: NOT REQUIRED
NOT REQUIRED, ME 99999
Owner/operator country: Not reported
Owner/operator telephone: 415-555-1212
Owner/operator email: Not reported
Owner/operator fax: Not reported
Owner/operator extension: Not reported
Legal status: Private
Owner/Operator Type: Operator
Owner/Op start date: Not reported

DIAMOND CLEANERS (Continued) **1000301492**

Owner/Op end date: Not reported

Owner/operator name: HAROLD HULBERT
Owner/operator address: NOT REQUIRED
NOT REQUIRED, ME 99999
Owner/operator country: Not reported
Owner/operator telephone: 415-555-1212
Owner/operator email: Not reported
Owner/operator fax: Not reported
Owner/operator extension: Not reported
Legal status: Private
Owner/Operator Type: Owner
Owner/Op start date: Not reported
Owner/Op end date: Not reported

Handler Activities Summary:
U.S. importer of hazardous waste: No
Mixed waste (haz. and radioactive): No
Recycler of hazardous waste: No
Transporter of hazardous waste: No
Treater, storer or disposer of HW: No
Underground injection activity: No
On-site burner exemption: No
Furnace exemption: No
Used oil fuel burner: No
Used oil processor: No
User oil refiner: No
Used oil fuel marketer to burner: No
Used oil Specification marketer: No
Used oil transfer facility: No
Used oil transporter: No

Historical Generators:
Date form received by agency: 11/18/1986
Site name: DIAMOND LAUNDRY & CLNS
Classification: Large Quantity Generator

Violation Status: No violations found

LUST:
Lead Agency: SANTA CLARA COUNTY LOP
Case Type: LUST Cleanup Site
Geo Track: http://geotracker.waterboards.ca.gov/profile_report.asp?global_id=T0608500511
Global Id: T0608500511
Latitude: 37.3272905698649
Longitude: -121.895306110382
Status: Completed - Case Closed
Status Date: 10/17/1990
Case Worker: UST
RB Case Number: Not reported
Local Agency: SANTA CLARA COUNTY LOP
File Location: All Files are on GeoTracker or in the Local Agency Database
Local Case Number: Not reported
Potential Media Affect: Soil
Potential Contaminants of Concern: Gasoline
Site History: Not reported

DIAMOND CLEANERS (Continued) **1000301492**

LUST:

Global Id:	T0608500511
Contact Type:	Regional Board Caseworker
Contact Name:	SKYLER VALLE
Organization Name:	SAN FRANCISCO BAY RWQCB (REGION 2)
Address:	1515 Clay St Suite 1400
City:	OAKLAND
Email:	skyler.valle@waterboards.ca.gov
Phone Number:	5106222350

Global Id:	T0608500511
Contact Type:	Local Agency Caseworker
Contact Name:	UST CASE WORKER
Organization Name:	SANTA CLARA COUNTY LOP
Address:	1555 Berger Drive, Suite 300
City:	SAN JOSE
Email:	Not reported
Phone Number:	4089183400

LUST:

Global Id:	T0608500511
Action Type:	Other
Date:	06/11/1989
Action:	Leak Reported

Global Id:	T0608500511
Action Type:	RESPONSE
Date:	04/21/1989
Action:	Other Report / Document

Global Id:	T0608500511
Action Type:	RESPONSE
Date:	03/01/2016
Action:	Correspondence

Global Id:	T0608500511
Action Type:	ENFORCEMENT
Date:	04/25/1989
Action:	Notice of Responsibility - #39856

Global Id:	T0608500511
Action Type:	REMEDIATION
Date:	06/11/1989
Action:	Excavation

Global Id:	T0608500511
Action Type:	ENFORCEMENT
Date:	01/20/2016
Action:	13267 Requirement

Global Id:	T0608500511
Action Type:	ENFORCEMENT
Date:	10/17/1990
Action:	Closure/No Further Action Letter

DIAMOND CLEANERS (Continued) **1000301492**

LUST:

Global Id:	T0608500511
Status:	Open - Case Begin Date
Status Date:	04/10/1989
Global Id:	T0608500511
Status:	Open - Site Assessment
Status Date:	04/10/1989
Global Id:	T0608500511
Status:	Completed - Case Closed
Status Date:	10/17/1990

LUST REG 2:

Region:	2
Facility Id:	Not reported
Facility Status:	Case Closed
Case Number:	07S1E18H02f
How Discovered:	Not reported
Leak Cause:	Not reported
Leak Source:	Not reported
Date Leak Confirmed:	Not reported
Oversight Program:	LUST
Prelim. Site Assesment Wokplan Submitted:	Not reported
Preliminary Site Assesment Began:	4/10/1989
Pollution Characterization Began:	Not reported
Pollution Remediation Plan Submitted:	Not reported
Date Remediation Action Underway:	Not reported
Date Post Remedial Action Monitoring Began:	Not reported

LUST SANTA CLARA:

Region:	SANTA CLARA
SCVWD ID:	07S1E18H02F
Date Closed:	10/17/1990
EDR Link ID:	07S1E18H02F

HIST LUST SANTA CLARA:

Region:	SANTA CLARA
Region Code:	2
SCVWD ID:	07S1E18H02
Oversite Agency:	SCVWD
Date Listed:	1990-01-01 00:00:00
Closed Date:	1990-10-17 00:00:00

FINDS:

Registry ID: 110001180329

Environmental Interest/Information System
California Hazardous Waste Tracking System - Datamart (HWTS-DATAMART) provides California with information on hazardous waste shipments for generators, transporters, and treatment, storage, and disposal facilities.

DIAMOND CLEANERS (Continued) **1000301492**

RCRAInfo is a national information system that supports the Resource Conservation and Recovery Act (RCRA) program through the tracking of events and activities related to facilities that generate, transport, and treat, store, or dispose of hazardous waste. RCRAInfo allows RCRA program staff to track the notification, permit, compliance, and corrective action activities required under RCRA.

HAZARDOUS AIR POLLUTANT MAJOR

STATE MASTER

Click this hyperlink while viewing on your computer to access additional FINDS: detail in the EDR Site Report.

ECHO:

Envid:	1000301492
Registry ID:	110001180329
DFR URL:	http://echo.epa.gov/detailed-facility-report?fid=110001180329

CUPA SANTA CLARA:

Region:	SANTA CLARA
PE#:	2202
Program Description:	GENERATES < 100 KG/YR
Latitude:	37.327453
Longitude:	-121.895421
Record ID:	PR0330667
Facility ID:	FA0230608

Region:	SANTA CLARA
PE#:	BP01
Program Description:	HMBP FACILITY, 1-3 CHEMICALS
Latitude:	37.327453
Longitude:	-121.895421
Record ID:	PR0396659
Facility ID:	FA0230608

DRYCLEANERS:

EPA Id:	CAD981579667
NAICS Code:	81232
NAICS Description:	Drycleaning and Laundry Services (except Coin-Operated)
SIC Code:	7211
SIC Description:	Power Laundries, Family and Commercial
Create Date:	04/10/1987
Facility Active:	No
Inactive Date:	06/30/2015
Facility Addr2:	Not reported
Owner Name:	DIAMOND LAUNDRY & CLNS
Owner Address:	398 W SAN CARLOS ST
Owner Address 2:	Not reported
Owner Telephone:	4082953223
Contact Name:	GARY BURTON/OWNER
Contact Address:	398 W SAN CARLOS ST
Contact Address 2:	Not reported
Contact Telephone:	4082953223
Mailing Name:	Not reported

DIAMOND CLEANERS (Continued) **1000301492**

Mailing Address 1:	398 W SAN CARLOS ST
Mailing Address 2:	Not reported
Mailing City:	SAN JOSE
Mailing State:	CA
Mailing Zip:	951102628
Owner Fax:	0000000000
Region Code:	2

EMI:

Year:	1990
County Code:	43
Air Basin:	SF
Facility ID:	4234
Air District Name:	BA
SIC Code:	7216
Air District Name:	BAY AREA AQMD
Community Health Air Pollution Info System:	Not reported
Consolidated Emission Reporting Rule:	Not reported
Total Organic Hydrocarbon Gases Tons/Yr:	2
Reactive Organic Gases Tons/Yr:	0
Carbon Monoxide Emissions Tons/Yr:	0
NOX - Oxides of Nitrogen Tons/Yr:	0
SOX - Oxides of Sulphur Tons/Yr:	0
Particulate Matter Tons/Yr:	0
Part. Matter 10 Micrometers and Smllr Tons/Yr:	0

Year:	1993
County Code:	43
Air Basin:	SF
Facility ID:	4234
Air District Name:	BA
SIC Code:	7216
Air District Name:	BAY AREA AQMD
Community Health Air Pollution Info System:	Not reported
Consolidated Emission Reporting Rule:	Not reported
Total Organic Hydrocarbon Gases Tons/Yr:	2
Reactive Organic Gases Tons/Yr:	0
Carbon Monoxide Emissions Tons/Yr:	0
NOX - Oxides of Nitrogen Tons/Yr:	0
SOX - Oxides of Sulphur Tons/Yr:	0
Particulate Matter Tons/Yr:	0
Part. Matter 10 Micrometers and Smllr Tons/Yr:	0

Year:	1995
County Code:	43
Air Basin:	SF
Facility ID:	4234
Air District Name:	BA
SIC Code:	7216
Air District Name:	BAY AREA AQMD
Community Health Air Pollution Info System:	Not reported
Consolidated Emission Reporting Rule:	Not reported
Total Organic Hydrocarbon Gases Tons/Yr:	2
Reactive Organic Gases Tons/Yr:	0
Carbon Monoxide Emissions Tons/Yr:	0
NOX - Oxides of Nitrogen Tons/Yr:	0
SOX - Oxides of Sulphur Tons/Yr:	0

DIAMOND CLEANERS (Continued) **1000301492**

Particulate Matter Tons/Yr:	0
Part. Matter 10 Micrometers and Smllr Tons/Yr:	0

Year:	1996
County Code:	43
Air Basin:	SF
Facility ID:	4234
Air District Name:	BA
SIC Code:	7216
Air District Name:	BAY AREA AQMD
Community Health Air Pollution Info System:	Not reported
Consolidated Emission Reporting Rule:	Not reported
Total Organic Hydrocarbon Gases Tons/Yr:	2
Reactive Organic Gases Tons/Yr:	0
Carbon Monoxide Emissions Tons/Yr:	0
NOX - Oxides of Nitrogen Tons/Yr:	0
SOX - Oxides of Sulphur Tons/Yr:	0
Particulate Matter Tons/Yr:	0
Part. Matter 10 Micrometers and Smllr Tons/Yr:	0

Year:	1997
County Code:	43
Air Basin:	SF
Facility ID:	4234
Air District Name:	BA
SIC Code:	7216
Air District Name:	BAY AREA AQMD
Community Health Air Pollution Info System:	Not reported
Consolidated Emission Reporting Rule:	Not reported
Total Organic Hydrocarbon Gases Tons/Yr:	2
Reactive Organic Gases Tons/Yr:	0
Carbon Monoxide Emissions Tons/Yr:	0
NOX - Oxides of Nitrogen Tons/Yr:	0
SOX - Oxides of Sulphur Tons/Yr:	0
Particulate Matter Tons/Yr:	0
Part. Matter 10 Micrometers and Smllr Tons/Yr:	0

Year:	1998
County Code:	43
Air Basin:	SF
Facility ID:	4234
Air District Name:	BA
SIC Code:	7216
Air District Name:	BAY AREA AQMD
Community Health Air Pollution Info System:	Not reported
Consolidated Emission Reporting Rule:	Not reported
Total Organic Hydrocarbon Gases Tons/Yr:	0
Reactive Organic Gases Tons/Yr:	0
Carbon Monoxide Emissions Tons/Yr:	0
NOX - Oxides of Nitrogen Tons/Yr:	0
SOX - Oxides of Sulphur Tons/Yr:	0
Particulate Matter Tons/Yr:	0
Part. Matter 10 Micrometers and Smllr Tons/Yr:	0

Year:	1999
County Code:	43
Air Basin:	SF

DIAMOND CLEANERS (Continued) **1000301492**

Facility ID:	4234
Air District Name:	BA
SIC Code:	7216
Air District Name:	BAY AREA AQMD
Community Health Air Pollution Info System:	Not reported
Consolidated Emission Reporting Rule:	Not reported
Total Organic Hydrocarbon Gases Tons/Yr:	0
Reactive Organic Gases Tons/Yr:	0
Carbon Monoxide Emissions Tons/Yr:	0
NOX - Oxides of Nitrogen Tons/Yr:	0
SOX - Oxides of Sulphur Tons/Yr:	0
Particulate Matter Tons/Yr:	0
Part. Matter 10 Micrometers and Smllr Tons/Yr:	0

Year:	2000
County Code:	43
Air Basin:	SF
Facility ID:	4234
Air District Name:	BA
SIC Code:	7216
Air District Name:	BAY AREA AQMD
Community Health Air Pollution Info System:	Not reported
Consolidated Emission Reporting Rule:	Not reported
Total Organic Hydrocarbon Gases Tons/Yr:	0
Reactive Organic Gases Tons/Yr:	0
Carbon Monoxide Emissions Tons/Yr:	0
NOX - Oxides of Nitrogen Tons/Yr:	0
SOX - Oxides of Sulphur Tons/Yr:	0
Particulate Matter Tons/Yr:	0
Part. Matter 10 Micrometers and Smllr Tons/Yr:	0

Year:	2001
County Code:	43
Air Basin:	SF
Facility ID:	4234
Air District Name:	BA
SIC Code:	7216
Air District Name:	BAY AREA AQMD
Community Health Air Pollution Info System:	Not reported
Consolidated Emission Reporting Rule:	Not reported
Total Organic Hydrocarbon Gases Tons/Yr:	0
Reactive Organic Gases Tons/Yr:	0
Carbon Monoxide Emissions Tons/Yr:	0
NOX - Oxides of Nitrogen Tons/Yr:	0
SOX - Oxides of Sulphur Tons/Yr:	0
Particulate Matter Tons/Yr:	0
Part. Matter 10 Micrometers and Smllr Tons/Yr:	0

Year:	2002
County Code:	43
Air Basin:	SF
Facility ID:	4234
Air District Name:	BA
SIC Code:	7216
Air District Name:	BAY AREA AQMD
Community Health Air Pollution Info System:	Not reported
Consolidated Emission Reporting Rule:	Not reported

DIAMOND CLEANERS (Continued) **1000301492**

Total Organic Hydrocarbon Gases Tons/Yr:	0
Reactive Organic Gases Tons/Yr:	0
Carbon Monoxide Emissions Tons/Yr:	0
NOX - Oxides of Nitrogen Tons/Yr:	0
SOX - Oxides of Sulphur Tons/Yr:	0
Particulate Matter Tons/Yr:	0
Part. Matter 10 Micrometers and Smllr Tons/Yr:	0

Year:	2003
County Code:	43
Air Basin:	SF
Facility ID:	4234
Air District Name:	BA
SIC Code:	7216
Air District Name:	BAY AREA AQMD
Community Health Air Pollution Info System:	Not reported
Consolidated Emission Reporting Rule:	Not reported
Total Organic Hydrocarbon Gases Tons/Yr:	0
Reactive Organic Gases Tons/Yr:	0
Carbon Monoxide Emissions Tons/Yr:	0
NOX - Oxides of Nitrogen Tons/Yr:	0
SOX - Oxides of Sulphur Tons/Yr:	0
Particulate Matter Tons/Yr:	0
Part. Matter 10 Micrometers and Smllr Tons/Yr:	0

Year:	2004
County Code:	43
Air Basin:	SF
Facility ID:	4234
Air District Name:	BA
SIC Code:	7216
Air District Name:	BAY AREA AQMD
Community Health Air Pollution Info System:	Not reported
Consolidated Emission Reporting Rule:	Not reported
Total Organic Hydrocarbon Gases Tons/Yr:	0.428
Reactive Organic Gases Tons/Yr:	0
Carbon Monoxide Emissions Tons/Yr:	0
NOX - Oxides of Nitrogen Tons/Yr:	0
SOX - Oxides of Sulphur Tons/Yr:	0
Particulate Matter Tons/Yr:	0
Part. Matter 10 Micrometers and Smllr Tons/Yr:	0

Year:	2005
County Code:	43
Air Basin:	SF
Facility ID:	4234
Air District Name:	BA
SIC Code:	7216
Air District Name:	BAY AREA AQMD
Community Health Air Pollution Info System:	Not reported
Consolidated Emission Reporting Rule:	Not reported
Total Organic Hydrocarbon Gases Tons/Yr:	0
Reactive Organic Gases Tons/Yr:	0
Carbon Monoxide Emissions Tons/Yr:	0
NOX - Oxides of Nitrogen Tons/Yr:	0
SOX - Oxides of Sulphur Tons/Yr:	0
Particulate Matter Tons/Yr:	0

DIAMOND CLEANERS (Continued) **1000301492**

Part. Matter 10 Micrometers and Smllr Tons/Yr:0

Year:	2006
County Code:	43
Air Basin:	SF
Facility ID:	4234
Air District Name:	BA
SIC Code:	7216
Air District Name:	BAY AREA AQMD
Community Health Air Pollution Info System:	Not reported
Consolidated Emission Reporting Rule:	Not reported
Total Organic Hydrocarbon Gases Tons/Yr:	.206
Reactive Organic Gases Tons/Yr:	0
Carbon Monoxide Emissions Tons/Yr:	0
NOX - Oxides of Nitrogen Tons/Yr:	0
SOX - Oxides of Sulphur Tons/Yr:	0
Particulate Matter Tons/Yr:	0
Part. Matter 10 Micrometers and Smllr Tons/Yr:	0

Year:	2007
County Code:	43
Air Basin:	SF
Facility ID:	4234
Air District Name:	BA
SIC Code:	7216
Air District Name:	BAY AREA AQMD
Community Health Air Pollution Info System:	Not reported
Consolidated Emission Reporting Rule:	Not reported
Total Organic Hydrocarbon Gases Tons/Yr:	.067
Reactive Organic Gases Tons/Yr:	.0468062
Carbon Monoxide Emissions Tons/Yr:	0
NOX - Oxides of Nitrogen Tons/Yr:	0
SOX - Oxides of Sulphur Tons/Yr:	0
Particulate Matter Tons/Yr:	0
Part. Matter 10 Micrometers and Smllr Tons/Yr:	0

Year:	2008
County Code:	43
Air Basin:	SF
Facility ID:	4234
Air District Name:	BA
SIC Code:	7216
Air District Name:	BAY AREA AQMD
Community Health Air Pollution Info System:	Not reported
Consolidated Emission Reporting Rule:	Not reported
Total Organic Hydrocarbon Gases Tons/Yr:	.067
Reactive Organic Gases Tons/Yr:	0
Carbon Monoxide Emissions Tons/Yr:	0
NOX - Oxides of Nitrogen Tons/Yr:	0
SOX - Oxides of Sulphur Tons/Yr:	0
Particulate Matter Tons/Yr:	0
Part. Matter 10 Micrometers and Smllr Tons/Yr:	0

Year:	2009
County Code:	43
Air Basin:	SF
Facility ID:	4234

DIAMOND CLEANERS (Continued) **1000301492**

Air District Name:	BA
SIC Code:	7216
Air District Name:	BAY AREA AQMD
Community Health Air Pollution Info System:	Not reported
Consolidated Emission Reporting Rule:	Not reported
Total Organic Hydrocarbon Gases Tons/Yr:	6.7000000000000004E-2
Reactive Organic Gases Tons/Yr:	0
Carbon Monoxide Emissions Tons/Yr:	0
NOX - Oxides of Nitrogen Tons/Yr:	0
SOX - Oxides of Sulphur Tons/Yr:	0
Particulate Matter Tons/Yr:	0
Part. Matter 10 Micrometers and Smllr Tons/Yr:	0

Year:	2010
County Code:	43
Air Basin:	SF
Facility ID:	4234
Air District Name:	BA
SIC Code:	7216
Air District Name:	BAY AREA AQMD
Community Health Air Pollution Info System:	Not reported
Consolidated Emission Reporting Rule:	Not reported
Total Organic Hydrocarbon Gases Tons/Yr:	0.38700000000000001
Reactive Organic Gases Tons/Yr:	0.17480619999999999
Carbon Monoxide Emissions Tons/Yr:	0
NOX - Oxides of Nitrogen Tons/Yr:	0
SOX - Oxides of Sulphur Tons/Yr:	0
Particulate Matter Tons/Yr:	0
Part. Matter 10 Micrometers and Smllr Tons/Yr:	0

HAZNET:

envid:	1000301492
Year:	2016
GEPAID:	CAD981579667
Contact:	GARY BURTON/OWNER
Telephone:	4082953223
Mailing Name:	Not reported
Mailing Address:	398 W SAN CARLOS ST
Mailing City,St,Zip:	SAN JOSE, CA 951102628
Gen County:	Santa Clara
TSD EPA ID:	NED981723513
TSD County:	99
Waste Category:	Solids or sludges with halogenated organic compounds >= 1,000 Mg./L
Disposal Method:	Incineration--Thermal Destruction Other Than Use As A Fuel
Tons:	0.05
Cat Decode:	Solids or sludges with halogenated organic compounds >= 1,000 Mg./L
Method Decode:	Incineration--Thermal Destruction Other Than Use As A Fuel
Facility County:	Santa Clara

envid:	1000301492
Year:	2016
GEPAID:	CAD981579667
Contact:	GARY BURTON/OWNER
Telephone:	4082953223
Mailing Name:	Not reported
Mailing Address:	398 W SAN CARLOS ST
Mailing City,St,Zip:	SAN JOSE, CA 951102628

DIAMOND CLEANERS (Continued) **1000301492**

Gen County:	Santa Clara
TSD EPA ID:	NED981723513
TSD County:	99
Waste Category:	Liquids with halogenated organic compounds >= 1,000 Mg./L
Disposal Method:	Incineration--Thermal Destruction Other Than Use As A Fuel
Tons:	0.15
Cat Decode:	Liquids with halogenated organic compounds >= 1,000 Mg./L
Method Decode:	Incineration--Thermal Destruction Other Than Use As A Fuel
Facility County:	Santa Clara

envid:	1000301492
Year:	2015
GEPAID:	CAD981579667
Contact:	GARY BURTON/OWNER
Telephone:	4082953223
Mailing Name:	Not reported
Mailing Address:	398 W SAN CARLOS ST
Mailing City,St,Zip:	SAN JOSE, CA 951102628
Gen County:	Santa Clara
TSD EPA ID:	NED981723513
TSD County:	99
Waste Category:	Solids or sludges with halogenated organic compounds >= 1,000 Mg./L
Disposal Method:	Storage, Bulking, And/Or Transfer Off Site--No Treatment/Reovery (H010-H129) Or (H131-H135)
Tons:	0.05
Cat Decode:	Not reported
Method Decode:	Not reported
Facility County:	Santa Clara

envid:	1000301492
Year:	2015
GEPAID:	CAD981579667
Contact:	GARY BURTON/OWNER
Telephone:	4082953223
Mailing Name:	Not reported
Mailing Address:	398 W SAN CARLOS ST
Mailing City,St,Zip:	SAN JOSE, CA 951102628
Gen County:	Santa Clara
TSD EPA ID:	NED981723513
TSD County:	99
Waste Category:	Liquids with halogenated organic compounds >= 1,000 Mg./L
Disposal Method:	Storage, Bulking, And/Or Transfer Off Site--No Treatment/Reovery (H010-H129) Or (H131-H135)
Tons:	0.05
Cat Decode:	Not reported
Method Decode:	Not reported
Facility County:	Santa Clara

envid:	1000301492
Year:	2015
GEPAID:	CAD981579667
Contact:	GARY BURTON/OWNER
Telephone:	4082953223
Mailing Name:	Not reported
Mailing Address:	398 W SAN CARLOS ST
Mailing City,St,Zip:	SAN JOSE, CA 951102628
Gen County:	Santa Clara

DIAMOND CLEANERS (Continued) **1000301492**

TSD EPA ID: NED981723513
TSD County: 99
Waste Category: Liquids with halogenated organic compounds >= 1,000 Mg./L
Disposal Method: Incineration--Thermal Destruction Other Than Use As A Fuel
Tons: 0.05
Cat Decode: Not reported
Method Decode: Not reported
Facility County: Santa Clara

Click this hyperlink while viewing on your computer to access
8 additional CA_HAZNET: record(s) in the EDR Site Report.

HIST CORTESE:
Region: CORTESE
Facility County Code: 43
Reg By: LTNKA
Reg Id: 43-0464

SAN JOSE HAZMAT:
Region: SAN JOSE
File Num: 402742
Class: Auto Wrecking/Misc Simple Facility

---

168 SW 1/2-1 0.525 mi. 2771 ft. **NOVA CRYSTALS, INC.** **ENVIROSTOR** **S107144763**
530 RACE STREET **N/A**
SAN JOSE, CA 95126

Relative: Higher

Actual: 120 ft.

ENVIROSTOR:
Facility ID: 71002815
Status: Inactive - Needs Evaluation
Status Date: Not reported
Site Code: Not reported
Site Type: Tiered Permit
Site Type Detailed: Tiered Permit
Acres: Not reported
NPL: NO
Regulatory Agencies: NONE SPECIFIED
Lead Agency: NONE SPECIFIED
Program Manager: Not reported
Supervisor: Not reported
Division Branch: Cleanup Berkeley
Assembly: 28
Senate: 15
Special Program: Not reported
Restricted Use: NO
Site Mgmt Req: NONE SPECIFIED
Funding: Not reported
Latitude: 37.31772
Longitude: -121.9109
APN: NONE SPECIFIED
Past Use: NONE SPECIFIED
Potential COC: NONE SPECIFIED
Confirmed COC: NONE SPECIFIED
Potential Description: NONE SPECIFIED
Alias Name: CAD981399728

NOVA CRYSTALS, INC. (Continued) **S107144763**

Alias Type: EPA Identification Number
Alias Name: 71002815
Alias Type: Envirostor ID Number

Completed Info:
Completed Area Name: Not reported
Completed Sub Area Name: Not reported
Completed Document Type: Not reported
Completed Date: Not reported
Comments: Not reported

Future Area Name: Not reported
Future Sub Area Name: Not reported
Future Document Type: Not reported
Future Due Date: Not reported
Schedule Area Name: Not reported
Schedule Sub Area Name: Not reported
Schedule Document Type: Not reported
Schedule Due Date: Not reported
Schedule Revised Date: Not reported

169
ENE
1/2-1
0.583 mi.
3077 ft.

RIVER PARK DEVELOPMENT, LINCOLN PROPERTY **ENVIROSTOR** **S101542345**
333 WEST SAN CARLOS STREET **SLIC** **N/A**
SAN JOSE, CA 95110 **CHMIRS**

Relative:
Lower

Actual:
90 ft.

ENVIROSTOR:
Facility ID: 43150003
Status: Refer: RWQCB
Status Date: 07/15/1998
Site Code: Not reported
Site Type: Evaluation
Site Type Detailed: Evaluation
Acres: 0.5
NPL: NO
Regulatory Agencies: RWQCB 2 - San Francisco Bay
Lead Agency: RWQCB 2 - San Francisco Bay
Program Manager: Not reported
Supervisor: Referred - Not Assigned
Division Branch: Cleanup Berkeley
Assembly: 27
Senate: 15
Special Program: Not reported
Restricted Use: NO
Site Mgmt Req: NONE SPECIFIED
Funding: Responsible Party
Latitude: 37.32870
Longitude: -121.8941
APN: 259-43-072
Past Use: ENGINE TESTING/REPAIR, LAUNDRY SERVICES, RESIDENTIAL AREA
Potential COC: Tetrachloroethylene (PCE
Confirmed COC: Tetrachloroethylene (PCE
Potential Description: OTH, SOIL
Alias Name: RED STAR LAUNDRY
Alias Type: Alternate Name
Alias Name: 259-43-072
Alias Type: APN

RIVER PARK DEVELOPMENT, LINCOLN PROPERTY (Continued) **S101542345**

Alias Name: CAD981676430
Alias Type: EPA Identification Number
Alias Name: 43150003
Alias Type: Envirostor ID Number

Completed Info:
Completed Area Name: PROJECT WIDE
Completed Sub Area Name: Not reported
Completed Document Type: * Discovery
Completed Date: 08/09/1989
Comments: Facility Identified: EPA Federal Investigation Team (FIT) Screening Site Inspection (SSI). EPA completed SSI and recommend Listing Site Inspection (LSI).

Future Area Name: Not reported
Future Sub Area Name: Not reported
Future Document Type: Not reported
Future Due Date: Not reported
Schedule Area Name: Not reported
Schedule Sub Area Name: Not reported
Schedule Document Type: Not reported
Schedule Due Date: Not reported
Schedule Revised Date: Not reported

SLIC:
Region: STATE
Facility Status: Completed - Case Closed
Status Date: 05/23/2017
Global Id: T0608591617
Lead Agency: SAN FRANCISCO BAY RWQCB (REGION 2)
Lead Agency Case Number: Not reported
Latitude: 37.328803
Longitude: -121.893063
Case Type: Cleanup Program Site
Case Worker: UUU
Local Agency: Not reported
RB Case Number: 43S0161
File Location: Not reported
Potential Media Affected: Other Groundwater (uses other than drinking water)
Potential Contaminants of Concern: * Solvents
Site History: Not reported

Click here to access the California GeoTracker records for this facility:

SLIC REG 2:
Region: 2
Facility ID: 43S0161
Facility Status: Preliminary site assessment workplan submitted
Date Closed: Not reported
Local Case #: Not reported
How Discovered: Tank Closure
Leak Cause: UNK
Leak Source: UNK
Date Confirmed: Not reported
Date Prelim Site Assmnt Workplan Submitted: 5/22/1995
Date Preliminary Site Assessment Began: Not reported
Date Pollution Characterization Began: Not reported

RIVER PARK DEVELOPMENT, LINCOLN PROPERTY (Continued) **S101542345**

Date Remediation Plan Submitted:	Not reported
Date Remedial Action Underway:	Not reported
Date Post Remedial Action Monitoring Began:	Not reported

CHMIRS:

OES Incident Number:	4-3798
OES notification:	07/05/2014
OES Date:	Not reported
OES Time:	Not reported
Date Completed:	**Not reported**
Property Use:	Not reported
Agency Id Number:	Not reported
Agency Incident Number:	Not reported
Time Notified:	Not reported
Time Completed:	Not reported
Surrounding Area:	Not reported
Estimated Temperature:	Not reported
Property Management:	Not reported
More Than Two Substances Involved?:	Not reported
Resp Agncy Personel # Of Decontaminated:	Not reported
Responding Agency Personel # Of Injuries:	Not reported
Responding Agency Personel # Of Fatalities:	Not reported
Others Number Of Decontaminated:	Not reported
Others Number Of Injuries:	Not reported
Others Number Of Fatalities:	Not reported
Vehicle Make/year:	Not reported
Vehicle License Number:	Not reported
Vehicle State:	Not reported
Vehicle Id Number:	Not reported
CA DOT PUC/ICC Number:	Not reported
Company Name:	Not reported
Reporting Officer Name/ID:	Not reported
Report Date:	Not reported
Facility Telephone:	Not reported
Waterway Involved:	Yes
Waterway:	Guadalupe River
Spill Site:	Merchant/Business
Cleanup By:	No
Containment:	Not reported
What Happened:	Not reported
Type:	Not reported
Measure:	Not reported
Other:	Not reported
Type:	SEWAGE
Measure:	Gal(s)
Other:	Not reported
Date/Time:	1444
Year:	2014
Agency:	City of San Jose
Incident Date:	7/5/2014
Admin Agency:	Not reported
Amount:	Not reported
Contained:	Yes
Site Type:	Guadalupe River
E Date:	Not reported
Substance:	Sewage
Quantity Released:	600

RIVER PARK DEVELOPMENT, LINCOLN PROPERTY (Continued) **S101542345**

Unknown:	Not reported
Substance #2:	Not reported
Substance #3:	Not reported
Evacuations:	Not reported
Number of Injuries:	Not reported
Number of Fatalities:	Not reported
#1 Pipeline:	No
#2 Pipeline:	No
#3 Pipeline:	No
#1 Vessel >= 300 Tons:	No
#2 Vessel >= 300 Tons:	No
#3 Vessel >= 300 Tons:	No
Evacs:	No
Injuries:	Blockage
Fatals:	No
Comments:	Not reported
Description:	RP states blockage in the city main caused a release out a manhole. Cleanup is in progress. RP states that approximately 5 gallons entered the Guadalupe River.

---

170 North 1/2-1 0.607 mi. 3206 ft. **GARDEN CITY GAS WORKS** **EDR MGP** **1008407764**
W. ST JOHN AND MONTGOMERY STREETS **N/A**
SAN JOSE, CA 95110

Relative: Lower

Actual: 89 ft.

Manufactured Gas Plants:
Alternate Name:PACIFIC GAS AND ELECTRIC CO. No additional information available

---

171 North 1/2-1 0.659 mi. 3478 ft. **SAN JOSE SPORTS ARENA** **RESPONSE** **S105954447**
525 WEST SANTA CLARA STREET **ENVIROSTOR** **N/A**
SAN JOSE, CA 95110 **HIST Cal-Sites**
DEED

Relative: Lower

Actual: 87 ft.

RESPONSE:

Facility ID:	43730007
Site Type:	State Response
Site Type Detail:	State Response or NPL
Acres:	22
National Priorities List:	NO
Cleanup Oversight Agencies:	SMBRP, RWQCB 2 - San Francisco Bay
Lead Agency Description:	DTSC - Site Cleanup Program
Project Manager:	Claude Jemison
Supervisor:	Mark Piros
Division Branch:	Cleanup Berkeley
Site Code:	200154
Site Mgmt. Req.:	REM, DAY, HOS, EX, GW, OIL, NOWN, NDAM, NDEV, NSUB, HS, SCH, FOOD, COV, RES
Assembly:	27
Senate:	15
Special Program Status:	Not reported
Status:	Certified O&M - Land Use Restrictions Only

SAN JOSE SPORTS ARENA (Continued) **S105954447**

Status Date:	06/20/1997
Restricted Use:	YES
Funding:	Responsible Party
Latitude:	37.33417
Longitude:	-121.9031
APN:	259-28-031, 259-28-041, 259-28-043, 259-28-044, 259-28-060, 259-28031, 259-37-004, 259-37-043, 259-37-044, 259-37-058, 259-37-059, 259-37-060, 77-630-032
Past Use:	MANUFACTURED GAS PLANT, VEHICLE MAINTENANCE
Potential COC :	Benzene Lead Polynuclear aromatic hydrocarbons (PAHs TPH-diesel TPH-gas TPH-MOTOR OIL Ethylbenzene Toluene Xylenes
Confirmed COC:	Toluene Polynuclear aromatic hydrocarbons (PAHs TPH-diesel TPH-gas Ethylbenzene Benzene Lead TPH-MOTOR OIL Xylenes
Potential Description:	OTH, SOIL
Alias Name:	ARENA GREEN
Alias Type:	Alternate Name
Alias Name:	Compaq Stadium
Alias Type:	Alternate Name
Alias Name:	HP Pavillion
Alias Type:	Alternate Name
Alias Name:	PACIFIC GAS & ELECTRIC, SAN JOSE STADIUM
Alias Type:	Alternate Name
Alias Name:	PG&E - SAN JOSE #1
Alias Type:	Alternate Name
Alias Name:	PG&E SAN JOSE MUNICIPAL STADIUM
Alias Type:	Alternate Name
Alias Name:	259-28-031
Alias Type:	APN
Alias Name:	259-28-041
Alias Type:	APN
Alias Name:	259-28-043
Alias Type:	APN
Alias Name:	259-28-044
Alias Type:	APN
Alias Name:	259-28-060
Alias Type:	APN
Alias Name:	259-28031
Alias Type:	APN
Alias Name:	259-37-004
Alias Type:	APN
Alias Name:	259-37-043
Alias Type:	APN
Alias Name:	259-37-044
Alias Type:	APN
Alias Name:	259-37-058
Alias Type:	APN
Alias Name:	259-37-059
Alias Type:	APN
Alias Name:	259-37-060
Alias Type:	APN
Alias Name:	77-630-032
Alias Type:	APN
Alias Name:	CAD981415904
Alias Type:	EPA Identification Number
Alias Name:	110033609888
Alias Type:	EPA (FRS #)
Alias Name:	200154

SAN JOSE SPORTS ARENA (Continued) **S105954447**

Alias Type: Project Code (Site Code)
Alias Name: 43730007
Alias Type: Envirostor ID Number

Completed Info:

Completed Area Name: PROJECT WIDE
Completed Sub Area Name: Not reported
Completed Document Type: Soils Management Plan
Completed Date: 07/21/2006
Comments: Comments on the report were: a soil management plan is required; asphalt removal, if needed and liquifaction issues for the SE corner will need to be addressed, and any other project ("Ball Park") that might involve a parking structure to be added to the parking lot at the HP pavilion.

Completed Area Name: PROJECT WIDE
Completed Sub Area Name: Not reported
Completed Document Type: Other Report
Completed Date: 06/27/2003
Comments: Site Screening completed which recommended No Further Action. The soil remediation was completed in 1992 by a paved parking lot system, slurry wall around the Arena footprint, and soil cap at the Arena Green. The site was approved as closed by RWQCB in 1997. A deed restriction was recorded by DTSC in May 2003.

Completed Area Name: PROJECT WIDE
Completed Sub Area Name: Not reported
Completed Document Type: 5 Year Review Reports
Completed Date: 08/22/2013
Comments: Not reported

Completed Area Name: PROJECT WIDE
Completed Sub Area Name: Not reported
Completed Document Type: Land Use Restriction Monitoring Report
Completed Date: 08/19/2014
Comments: Not reported

Completed Area Name: PROJECT WIDE
Completed Sub Area Name: Not reported
Completed Document Type: Technical Report
Completed Date: 12/22/2015
Comments: Not reported

Completed Area Name: PROJECT WIDE
Completed Sub Area Name: Not reported
Completed Document Type: Land Use Restriction Monitoring Report
Completed Date: 06/13/2016
Comments: Not reported

Completed Area Name: PROJECT WIDE
Completed Sub Area Name: Not reported
Completed Document Type: Land Use Restriction Monitoring Report
Completed Date: 06/15/2017
Comments: Joseph Lovewell performed an annual site inspection on behalf of the City of San Jose on June 5, 2017 and submitted a report to DTSC documenting that there have been changes in land use since the last inspection and the property is in compliance with the restrictions and requirements of the Land Use Covenant.

SAN JOSE SPORTS ARENA (Continued) **S105954447**

Completed Area Name: PROJECT WIDE
Completed Sub Area Name: Not reported
Completed Document Type: Other Report
Completed Date: 06/15/2017
Comments: Not reported

Completed Area Name: PROJECT WIDE
Completed Sub Area Name: Not reported
Completed Document Type: Land Use Restriction - Site Inspection/Visit
Completed Date: 05/30/2012
Comments: DTSC conducted its annual site visit to check the condition of the cap over contaminated soil and to verify compliance with the restrictions and requirements of the Land Use Covenant. During the inspection, numerous cracks were observed in the Hewlett Packard Pavilion parking lot. The cap consists of two feet of fill and clay and is overlaid with asphalt for use as a parking lot. The observed cracks appeared to only be in the asphalt, and the cap appears to remain protective of human health. There was no evidence of any activities prohibited by the Land Use Covenant.

Completed Area Name: PROJECT WIDE
Completed Sub Area Name: Not reported
Completed Document Type: Correspondence
Completed Date: 10/02/2017
Comments: Not reported

Completed Area Name: PROJECT WIDE
Completed Sub Area Name: Not reported
Completed Document Type: Land Use Restriction - Site Inspection/Visit
Completed Date: 05/15/2008
Comments: Not reported

Completed Area Name: PROJECT WIDE
Completed Sub Area Name: Not reported
Completed Document Type: Land Use Restriction - Site Inspection/Visit
Completed Date: 05/01/2006
Comments: Not reported

Completed Area Name: PROJECT WIDE
Completed Sub Area Name: Not reported
Completed Document Type: Land Use Restriction - Site Inspection/Visit
Completed Date: 07/16/2009
Comments: Upon inspection, soil covered, concrete and asphalt surfaces appeared to be in good condition. There was no evidence of any activities prohibited by the Deed Restriction. No major cracks were observed on the concrete surfaces just minor cracks.

Completed Area Name: PROJECT WIDE
Completed Sub Area Name: Not reported
Completed Document Type: Land Use Restriction - Site Inspection/Visit
Completed Date: 09/30/2010
Comments: The Site is the location of a sports arena, adjacent park, and parking lot. Upon inspection, soil covered, concrete and asphalt surfaces appeared to be in good condition. There was no evidence of any activities prohibited by the Deed Restriction. No major cracks were observed on the concrete surfaces, just minor cracks.

SAN JOSE SPORTS ARENA (Continued) **S105954447**

Completed Area Name: PROJECT WIDE
Completed Sub Area Name: Not reported
Completed Document Type: Land Use Restriction - Site Inspection/Visit
Completed Date: 06/06/2011
Comments: Not reported

Completed Area Name: PROJECT WIDE
Completed Sub Area Name: Not reported
Completed Document Type: Correspondence
Completed Date: 07/23/2014
Comments: A letter reminding the City of San Jose to perform annual inspection of the san jose sport arena.

Completed Area Name: PROJECT WIDE
Completed Sub Area Name: Not reported
Completed Document Type: Land Use Restriction
Completed Date: 05/23/2003
Comments: A Deed Restriction limiting future use of property including the material encapsulation areas which requires no disturbance of the encapsulated areas and the slurry wall. If the areas are disturbed, DTSC is to be notified, a health and safety plan prepared, the material from the encapsulation area will be handled properly, and repairs to the area will be done as quickly as possible.

Completed Area Name: PROJECT WIDE
Completed Sub Area Name: Not reported
Completed Document Type: Land Use Restriction - Site Inspection/Visit
Completed Date: 04/27/2007
Comments: No problems noted during inspection.

Completed Area Name: PROJECT WIDE
Completed Sub Area Name: Not reported
Completed Document Type: Land Use Restriction - Site Inspection/Visit
Completed Date: 07/15/2015
Comments: Not reported

Completed Area Name: PROJECT WIDE
Completed Sub Area Name: Not reported
Completed Document Type: 5 Year Review Reports
Completed Date: 05/02/2008
Comments: The remedy (cap) continues to be protective of public health, safety and the aenvironment. the next 5 year review is due March 2013.

Completed Area Name: PROJECT WIDE
Completed Sub Area Name: Not reported
Completed Document Type: Preliminary Endangerment Assessment Report
Completed Date: 06/20/1991
Comments: Report of Completion of Interim Remedial Measure/Removal Action (IRM/RA). Polynuclear aromatic hydrocarbons (PAHs) contaminated soil (23,000 cubic yards(CY)) resulting from a former PG&E gas manufacturing site was excavated and encapsulated into the nearby parking lots. Gasoline contaminated soil (17,000 CY) was also excavated and stockpiled nearby for vapor extraction treatment. The excavated area was backfilled with clean fill.

Completed Area Name: PROJECT WIDE
Completed Sub Area Name: Not reported

SAN JOSE SPORTS ARENA (Continued) **S105954447**

Completed Document Type: Removal Action Completion Report
Completed Date: 06/28/1991
Comments: Completion of Phase I Construction Documentation Report. Required a deed restriction to be filed. PNA contaminated soil from a former PG&E site was excavated and encapsulated into a nearby parking lot. Gasoline contaminated soil was also excavated and stockpiled on a nearby lot for vapor extraction treatment. The excavated areas were backfilled with clean soil. The volume of excavation for PNA contaminated soil was approximately 23,000 cubic yards. The volume of excavation for gasoline contaminated soil was approximately 17,000 cubic yards. Groundwater treatment was performed under San Francisco RWQCB's requirements. Current files at the RWQCB list the site closed on 06/20/97.

Completed Area Name: PROJECT WIDE
Completed Sub Area Name: Not reported
Completed Document Type: Correspondence
Completed Date: 04/28/2015
Comments: The City of San Jose notified DTSC in an email of its plans to repair asphalt at the site, which is currently the location of the San Jose Arena (SAP Center). An attachment was included with the email shown the locations where the asphalt repairs would be done.

Future Area Name: PROJECT WIDE
Future Sub Area Name: Not reported
Future Document Type: 5 Year Review Reports
Future Due Date: 2018
Schedule Area Name: Not reported
Schedule Sub Area Name: Not reported
Schedule Document Type: Not reported
Schedule Due Date: Not reported
Schedule Revised Date: Not reported

ENVIROSTOR:
Facility ID: 43730007
Status: Certified O&M - Land Use Restrictions Only
Status Date: 06/20/1997
Site Code: 200154
Site Type: State Response
Site Type Detailed: State Response or NPL
Acres: 22
NPL: NO
Regulatory Agencies: SMBRP, RWQCB 2 - San Francisco Bay
Lead Agency: SMBRP
Program Manager: Claude Jemison
Supervisor: Mark Piros
Division Branch: Cleanup Berkeley
Assembly: 27
Senate: 15
Special Program: Not reported
Restricted Use: YES
Site Mgmt Req: REM, DAY, HOS, EX, GW, OIL, NOWN, NDAM, NDEV, NSUB, HS, SCH, FOOD, COV, RES
Funding: Responsible Party
Latitude: 37.33417
Longitude: -121.9031
APN: 259-28-031, 259-28-041, 259-28-043, 259-28-044, 259-28-060,

SAN JOSE SPORTS ARENA (Continued) **S105954447**

259-28031, 259-37-004, 259-37-043, 259-37-044, 259-37-058, 259-37-059, 259-37-060, 77-630-032
Past Use: MANUFACTURED GAS PLANT, VEHICLE MAINTENANCE
Potential COC: Benzene Lead Polynuclear aromatic hydrocarbons (PAHs TPH-diesel TPH-gas TPH-MOTOR OIL Ethylbenzene Toluene Xylenes
Confirmed COC: Toluene Polynuclear aromatic hydrocarbons (PAHs TPH-diesel TPH-gas Ethylbenzene Benzene Lead TPH-MOTOR OIL Xylenes
Potential Description: OTH, SOIL
Alias Name: ARENA GREEN
Alias Type: Alternate Name
Alias Name: Compaq Stadium
Alias Type: Alternate Name
Alias Name: HP Pavillion
Alias Type: Alternate Name
Alias Name: PACIFIC GAS & ELECTRIC, SAN JOSE STADIUM
Alias Type: Alternate Name
Alias Name: PG&E - SAN JOSE #1
Alias Type: Alternate Name
Alias Name: PG&E SAN JOSE MUNICIPAL STADIUM
Alias Type: Alternate Name
Alias Name: 259-28-031
Alias Type: APN
Alias Name: 259-28-041
Alias Type: APN
Alias Name: 259-28-043
Alias Type: APN
Alias Name: 259-28-044
Alias Type: APN
Alias Name: 259-28-060
Alias Type: APN
Alias Name: 259-28031
Alias Type: APN
Alias Name: 259-37-004
Alias Type: APN
Alias Name: 259-37-043
Alias Type: APN
Alias Name: 259-37-044
Alias Type: APN
Alias Name: 259-37-058
Alias Type: APN
Alias Name: 259-37-059
Alias Type: APN
Alias Name: 259-37-060
Alias Type: APN
Alias Name: 77-630-032
Alias Type: APN
Alias Name: CAD981415904
Alias Type: EPA Identification Number
Alias Name: 110033609888
Alias Type: EPA (FRS #)
Alias Name: 200154
Alias Type: Project Code (Site Code)
Alias Name: 43730007
Alias Type: Envirostor ID Number

Completed Info:
Completed Area Name: PROJECT WIDE
Completed Sub Area Name: Not reported

SAN JOSE SPORTS ARENA (Continued) **S105954447**

Completed Document Type: Soils Management Plan
Completed Date: 07/21/2006
Comments: Comments on the report were: a soil management plan is required; asphalt removal, if needed and liquifaction issues for the SE corner will need to be addressed, and any other project ("Ball Park") that might involve a parking structure to be added to the parking lot at the HP pavilion.

Completed Area Name: PROJECT WIDE
Completed Sub Area Name: Not reported
Completed Document Type: Other Report
Completed Date: 06/27/2003
Comments: Site Screening completed which recommended No Further Action. The soil remediation was completed in 1992 by a paved parking lot system, slurry wall around the Arena footprint, and soil cap at the Arena Green. The site was approved as closed by RWQCB in 1997. A deed restriction was recorded by DTSC in May 2003.

Completed Area Name: PROJECT WIDE
Completed Sub Area Name: Not reported
Completed Document Type: 5 Year Review Reports
Completed Date: 08/22/2013
Comments: Not reported

Completed Area Name: PROJECT WIDE
Completed Sub Area Name: Not reported
Completed Document Type: Land Use Restriction Monitoring Report
Completed Date: 08/19/2014
Comments: Not reported

Completed Area Name: PROJECT WIDE
Completed Sub Area Name: Not reported
Completed Document Type: Technical Report
Completed Date: 12/22/2015
Comments: Not reported

Completed Area Name: PROJECT WIDE
Completed Sub Area Name: Not reported
Completed Document Type: Land Use Restriction Monitoring Report
Completed Date: 06/13/2016
Comments: Not reported

Completed Area Name: PROJECT WIDE
Completed Sub Area Name: Not reported
Completed Document Type: Land Use Restriction Monitoring Report
Completed Date: 06/15/2017
Comments: Joseph Lovewell performed an annual site inspection on behalf of the City of San Jose on June 5, 2017 and submitted a report to DTSC documenting that there have been changes in land use since the last inspection and the property is in compliance with the restrictions and requirements of the Land Use Covenant.

Completed Area Name: PROJECT WIDE
Completed Sub Area Name: Not reported
Completed Document Type: Other Report
Completed Date: 06/15/2017
Comments: Not reported

SAN JOSE SPORTS ARENA (Continued) **S105954447**

Completed Area Name: PROJECT WIDE
Completed Sub Area Name: Not reported
Completed Document Type: Land Use Restriction - Site Inspection/Visit
Completed Date: 05/30/2012
Comments: DTSC conducted its annual site visit to check the condition of the cap over contaminated soil and to verify compliance with the restrictions and requirements of the Land Use Covenant. During the inspection, numerous cracks were observed in the Hewlett Packard Pavilion parking lot. The cap consists of two feet of fill and clay and is overlaid with asphalt for use as a parking lot. The observed cracks appeared to only be in the asphalt, and the cap appears to remain protective of human health. There was no evidence of any activities prohibited by the Land Use Covenant.

Completed Area Name: PROJECT WIDE
Completed Sub Area Name: Not reported
Completed Document Type: Correspondence
Completed Date: 10/02/2017
Comments: Not reported

Completed Area Name: PROJECT WIDE
Completed Sub Area Name: Not reported
Completed Document Type: Land Use Restriction - Site Inspection/Visit
Completed Date: 05/15/2008
Comments: Not reported

Completed Area Name: PROJECT WIDE
Completed Sub Area Name: Not reported
Completed Document Type: Land Use Restriction - Site Inspection/Visit
Completed Date: 05/01/2006
Comments: Not reported

Completed Area Name: PROJECT WIDE
Completed Sub Area Name: Not reported
Completed Document Type: Land Use Restriction - Site Inspection/Visit
Completed Date: 07/16/2009
Comments: Upon inspection, soil covered, concrete and asphalt surfaces appeared to be in good condition. There was no evidence of any activities prohibited by the Deed Restriction. No major cracks were observed on the concrete surfaces just minor cracks.

Completed Area Name: PROJECT WIDE
Completed Sub Area Name: Not reported
Completed Document Type: Land Use Restriction - Site Inspection/Visit
Completed Date: 09/30/2010
Comments: The Site is the location of a sports arena, adjacent park, and parking lot. Upon inspection, soil covered, concrete and asphalt surfaces appeared to be in good condition. There was no evidence of any activities prohibited by the Deed Restriction. No major cracks were observed on the concrete surfaces, just minor cracks.

Completed Area Name: PROJECT WIDE
Completed Sub Area Name: Not reported
Completed Document Type: Land Use Restriction - Site Inspection/Visit
Completed Date: 06/06/2011
Comments: Not reported

SAN JOSE SPORTS ARENA (Continued) **S105954447**

Completed Area Name: PROJECT WIDE
Completed Sub Area Name: Not reported
Completed Document Type: Correspondence
Completed Date: 07/23/2014
Comments: A letter reminding the City of San Jose to perform annual inspection of the san jose sport arena.

Completed Area Name: PROJECT WIDE
Completed Sub Area Name: Not reported
Completed Document Type: Land Use Restriction
Completed Date: 05/23/2003
Comments: A Deed Restriction limiting future use of property including the material encapsulation areas which requires no disturbance of the encapsulated areas and the slurry wall. If the areas are disturbed, DTSC is to be notified, a health and safety plan prepared, the material from the encapsulation area will be handled properly, and repairs to the area will be done as quickly as possible.

Completed Area Name: PROJECT WIDE
Completed Sub Area Name: Not reported
Completed Document Type: Land Use Restriction - Site Inspection/Visit
Completed Date: 04/27/2007
Comments: No problems noted during inspection.

Completed Area Name: PROJECT WIDE
Completed Sub Area Name: Not reported
Completed Document Type: Land Use Restriction - Site Inspection/Visit
Completed Date: 07/15/2015
Comments: Not reported

Completed Area Name: PROJECT WIDE
Completed Sub Area Name: Not reported
Completed Document Type: 5 Year Review Reports
Completed Date: 05/02/2008
Comments: The remedy (cap) continues to be protective of public health, safety and the aenvironment. the next 5 year review is due March 2013.

Completed Area Name: PROJECT WIDE
Completed Sub Area Name: Not reported
Completed Document Type: Preliminary Endangerment Assessment Report
Completed Date: 06/20/1991
Comments: Report of Completion of Interim Remedial Measure/Removal Action (IRM/RA). Polynuclear aromatic hydrocarbons (PAHs) contaminated soil (23,000 cubic yards(CY)) resulting from a former PG&E gas manufacturing site was excavated and encapsulated into the nearby parking lots. Gasoline contaminated soil (17,000 CY) was also excavated and stockpiled nearby for vapor extraction treatment. The excavated area was backfilled with clean fill.

Completed Area Name: PROJECT WIDE
Completed Sub Area Name: Not reported
Completed Document Type: Removal Action Completion Report
Completed Date: 06/28/1991
Comments: Completion of Phase I Construction Documentation Report. Required a deed restriction to be filed. PNA contaminated soil from a former PG&E site was excavated and encapsulated into a nearby parking lot. Gasoline contaminated soil was also excavated and stockpiled on a

SAN JOSE SPORTS ARENA (Continued) **S105954447**

nearby lot for vapor extraction treatment. The excavated areas were backfilled with clean soil. The volume of excavation for PNA contaminated soil was approximately 23,000 cubic yards. The volume of excavation for gasoline contaminated soil was approximately 17,000 cubic yards. Groundwater treatment was performed under San Francisco RWQCB's requirements. Current files at the RWQCB list the site closed on 06/20/97.

Completed Area Name: PROJECT WIDE
Completed Sub Area Name: Not reported
Completed Document Type: Correspondence
Completed Date: 04/28/2015
Comments: The City of San Jose notified DTSC in an email of its plans to repair asphalt at the site, which is currently the location of the San Jose Arena (SAP Center). An attachment was included with the email shown the locations where the asphalt repairs would be done.

Future Area Name: PROJECT WIDE
Future Sub Area Name: Not reported
Future Document Type: 5 Year Review Reports
Future Due Date: 2018
Schedule Area Name: Not reported
Schedule Sub Area Name: Not reported
Schedule Document Type: Not reported
Schedule Due Date: Not reported
Schedule Revised Date: Not reported

Calsite:
Region: BERKELEY
Facility ID: 43730007
Facility Type: RP
Type: RESPONSIBLE PARTY
Branch: NC
Branch Name: NORTH COAST
File Name: Not reported
State Senate District: 06201997
Status: CERTIFIED OPERATION AND MAINTENANCE, ALL PLANNED ACTIVITIES IMPLEMENTED, REMEDIATION CONTINUES
Status Name: CERTIFIED / OPERATION & MAINTENANCE
Lead Agency: REGIONAL WATER QUALITY CONTROL BOARD
NPL: Not reported
SIC Code: 73
SIC Name: BUSINESS SERVICES
Access: Controlled
Cortese: Not reported
Hazardous Ranking Score: Not reported
Date Site Hazard Ranked: Not reported
Groundwater Contamination: Not reported
Staff Member Responsible for Site: KHILF
Supervisor Responsible for Site: Not reported
Region Water Control Board: SF
Region Water Control Board Name: SAN FRANCISCO BAY
Lat/Long Direction: Not reported
Lat/Long (dms): 0 0 0 / 0 0 0
Lat/long Method: Not reported
Lat/Long Description: Not reported
State Assembly District Code: 23

SAN JOSE SPORTS ARENA (Continued) **S105954447**

State Senate District Code:	13
Facility ID:	43730007
Activity:	RA
Activity Name:	REMOVAL ACTION
AWP Code:	SOIL
Proposed Budget:	0
AWP Completion Date:	Not reported
Revised Due Date:	Not reported
Comments Date:	06201991
Est Person-Yrs to complete:	0
Estimated Size:	Not reported
Request to Delete Activity:	Not reported
Activity Status:	COM
Definition of Status:	CERTIFIED / OPERATION & MAINTENANCE
Liquids Removed (Gals):	30000
Liquids Treated (Gals):	0
Action Included Capping:	Not reported
Well Decommissioned:	Not reported
Action Included Fencing:	Not reported
Removal Action Certification:	N
Activity Comments:	PNA AND GASOLINE CONTAMINATED SOIL EXCAVATED.
For Commercial Reuse:	0
For Industrial Reuse:	0
For Residential Reuse:	0
Unknown Type:	0
Facility ID:	43730007
Activity:	PEA
Activity Name:	PRELIMINARY ENDANGERMENT ASSESSMENT
AWP Code:	Not reported
Proposed Budget:	0
AWP Completion Date:	Not reported
Revised Due Date:	Not reported
Comments Date:	06201991
Est Person-Yrs to complete:	0
Estimated Size:	Not reported
Request to Delete Activity:	Not reported
Activity Status:	COM
Definition of Status:	CERTIFIED / OPERATION & MAINTENANCE
Liquids Removed (Gals):	0
Liquids Treated (Gals):	0
Action Included Capping:	Not reported
Well Decommissioned:	Not reported
Action Included Fencing:	Not reported
Removal Action Certification:	Not reported
Activity Comments:	Not reported
For Commercial Reuse:	0
For Industrial Reuse:	0
For Residential Reuse:	0
Unknown Type:	0
Facility ID:	43730007
Activity:	DEED
Activity Name:	DEED RESTRICTIONS
AWP Code:	Not reported
Proposed Budget:	0
AWP Completion Date:	Not reported
Revised Due Date:	Not reported
Comments Date:	05232003

SAN JOSE SPORTS ARENA (Continued) **S105954447**

Est Person-Yrs to complete:	0
Estimated Size:	Not reported
Request to Delete Activity:	Not reported
Activity Status:	COM
Definition of Status:	CERTIFIED / OPERATION & MAINTENANCE
Liquids Removed (Gals):	0
Liquids Treated (Gals):	0
Action Included Capping:	Not reported
Well Decommissioned:	Not reported
Action Included Fencing:	Not reported
Removal Action Certification:	Not reported
Activity Comments:	Not reported
For Commercial Reuse:	0
For Industrial Reuse:	0
For Residential Reuse:	0
Unknown Type:	0
Facility ID:	43730007
Activity:	5YEAR
Activity Name:	FIVE-YEAR REVIEW REQUIRED BY CERCLA
AWP Code:	Not reported
Proposed Budget:	0
AWP Completion Date:	05312008
Revised Due Date:	Not reported
Comments Date:	Not reported
Est Person-Yrs to complete:	0
Estimated Size:	Not reported
Request to Delete Activity:	Not reported
Activity Status:	COM
Definition of Status:	CERTIFIED / OPERATION & MAINTENANCE
Liquids Removed (Gals):	0
Liquids Treated (Gals):	0
Action Included Capping:	Not reported
Well Decommissioned:	Not reported
Action Included Fencing:	Not reported
Removal Action Certification:	Not reported
Activity Comments:	Not reported
For Commercial Reuse:	0
For Industrial Reuse:	0
For Residential Reuse:	0
Unknown Type:	0
Alternate Address:	W. SANTA CLARA & N. AUTUMN ST
Alternate City,St,Zip:	SAN JOSE, CA 95110
Alternate Address:	BETWEEN SP RR AND NORTH AUTUMN
Alternate City,St,Zip:	SAN JOSE, CA 95110
Alternate Address:	NORTH OF WEST SANTA CLARA STREET
Alternate City,St,Zip:	SAN JOSE, CA 95110
Alternate Address:	WEST, JOHN & MONTGOMERY STREET
Alternate City,St,Zip:	Not reported
Alternate Address:	525 WEST SANTA CLARA STREET
Alternate City,St,Zip:	SAN JOSE, CA 95110
Background Info:	The current address on the building is 525 West Santa Clara Street. The site is bounded by Autumn Street to the east; West Santa Clara Street to the south; Julian Street, Montgomery Street, and St. John Street to the north; and the Southern Pacific Railroad tracks to the west. In May 1987, a site screening identified contaminants in the soil as polycyclic aromatic hydrocarbons (PAH's) from a former Pacific Gas &

SAN JOSE SPORTS ARENA (Continued) **S105954447**

Electric (PG&E) site with concentrations ranging from non-detect to above 3,000 ppm in localized areas. EPA completed screening site inspection in 1989. The City of San Jose Redevelopment Agency (SJRA) acquired 22 parcels in a former industrial area in downtown San Jose that had a former Pacific Gas & Electric (PG&E) coal gasification plant, various automobile repair and service businesses, underground storage tanks, oil/water clarifers, and drums.

Comments Date: 05041987
Comments: Site Screening Done: Contaminants - PNA's (2-180 ppm),
Comments Date: 05041987
Comments: PB (160-1400 ppm), AS (14-29 ppm), HG (less than 0.10-2.5 ppm)
Comments Date: 05041987
Comments: & CN (less than 1.0 ppm).
Comments Date: 05232003
Comments: A Deed Restriction limiting future use of property including the
Comments Date: 05232003
Comments: material encapsulation areas was filed in May 2003 which
Comments Date: 05232003
Comments: requires no disturbance of the encapsulated areas and the slurry
Comments Date: 05232003
Comments: wall. If the areas are disturbed, DTSC is to be notified, a
Comments Date: 05232003
Comments: health and safety plan prepared, the material from the
Comments Date: 05232003
Comments: encapsulation area will be handled properly, and repairs to the
Comments Date: 05232003
Comments: area will be done as quickly as possible.
Comments Date: 06201991
Comments: PEA COMPLETED: DHS approval of site workplan and Health & Safety
Comments Date: 06201991
Comments: plan. RP excavated PNA and gasoline contaminated soil and
Comments Date: 06201991
Comments: backfilled with clean fill. GW treatment will be performed
Comments Date: 06201991
Comments: later by RP under SF RWQCB's requirement. Groundwater treatment
Comments Date: 06201991
Comments: was performed under San Francisco RWQCB's requirements. Current
Comments Date: 06201991
Comments: files at the RWQCB list the site closed on 06/20/97.
Comments Date: 09061989
Comments: Site Screening Done: EPA completed Screening Site Inspection
Comments Date: 09061989
Comments: (SSI) and recommends Listing Site Inspection (LSI).
Comments Date: 12201990
Comments: RA Soil: PNA contaminated soil from a former PG&E site was
Comments Date: 12201990
Comments: excavated and encapsulated into a nearby parking lot.
Comments Date: 12201990
Comments: Gasoline contaminated soil was also excavated and stockpiled
Comments Date: 12201990
Comments: on a nearby lot for vapor extraction treatment. The
Comments Date: 12201990
Comments: excavated areas were backfilled with clean soil. The
Comments Date: 12201990
Comments: volume of excavation for PNA contaminated soil was
Comments Date: 12201990

SAN JOSE SPORTS ARENA (Continued) **S105954447**

Comments: approximately 3,000 cubic yards. The volume of excavation
Comments Date: 12201990
Comments: for gasoline contaminated soil was approximately 17,000
Comments Date: 12201990
Comments: cubic yards.
ID Name: EPA IDENTIFICATION NUMBER
ID Value: CAD981415904
Alternate Name: SAN JOSE SPORTS ARENA
Alternate Name: PG&E SAN JOSE MUNICIPAL STADIUM
Alternate Name: PACIFIC GAS & ELECTRIC, SAN JOSE STADIUM
Alternate Name: PG&E - SAN JOSE #1
Alternate Name: ARENA GREEN
Alternate Name: Not reported
Special Programs Code: Not reported
Special Programs Name: Not reported

DEED:
Envirostor ID: 43730007
Area: PROJECT WIDE
Sub Area: Not reported
Site Type: STATE RESPONSE
Status: CERTIFIED O&M - LAND USE RESTRICTIONS ONLY
Agency: Not reported
Covenant Uploaded: Not reported
Deed Date(s): 05/23/2003

172
NNE
1/2-1
0.676 mi.
3568 ft.

UNKNOWN **Notify 65** **S100178940**
35 NORTH RIVER STREET **N/A**
SAN JOSE, CA 93212

Relative:
Lower

Actual:
80 ft.

NOTIFY 65:
Date Reported: Not reported
Staff Initials: Not reported
Board File Number: Not reported
Facility Type: Not reported
Discharge Date: Not reported
Issue Date: Not reported
Incident Description: Not reported

173
NNE
1/2-1
0.891 mi.
4705 ft.

FMC CORP SAN JOSE ORDNANCE PLT **ENVIROSTOR** **S106235203**
333 WEST JULIAN STREET **SLIC** **N/A**
SAN JOSE, CA 95110 **DEED**

Relative:
Lower

Actual:
76 ft.

ENVIROSTOR:
Facility ID: 43370005
Status: Refer: RWQCB
Status Date: 01/14/1991
Site Code: 200225
Site Type: Evaluation
Site Type Detailed: Evaluation
Acres: 9.2
NPL: NO

FMC CORP SAN JOSE ORDNANCE PLT (Continued) **S106235203**

Regulatory Agencies: HWMP, RWQCB 2 - San Francisco Bay
Lead Agency: RWQCB 2 - San Francisco Bay
Program Manager: Not reported
Supervisor: Referred - Not Assigned
Division Branch: Cleanup Berkeley
Assembly: 27
Senate: 15
Special Program: * Site Char & Assess Grant (CERCLA 104)
Restricted Use: NO
Site Mgmt Req: NONE SPECIFIED
Funding: Not reported
Latitude: 37.33717
Longitude: -121.8998
APN: 259-24-024, 259-24-025, 259-24-035, 259-30-091
Past Use: AEROSPACE MANUFACTURING/MAINTENANCE, LABORATORIES- UNSPECIFIED, MANUFACTURING - INDUSTRIAL MACHINERY, RESEARCH - AEROSPACE, RESEARCH - WEAPONS
Potential COC: Asbestos Containing Materials (ACM Lead Tetrachloroethylene (PCE TPH-diesel TPH-MOTOR OIL 1,1,1-Trichloroethane (TCA Trichloroethylene (TCE Vinyl chloride Copper and compounds 1,1-Dichloroethane 1,2-Dichloroethane (EDC 1,1-Dichloroethylene 1,2-Dichloroethylene (cis 1,2-Dichloroethylene (trans 1,1,2-Trichloroethane
Confirmed COC: Asbestos Containing Materials (ACM 1,1,2-Trichloroethane Tetrachloroethylene (PCE TPH-diesel 1,1,1-Trichloroethane (TCA Trichloroethylene (TCE Vinyl chloride Copper and compounds 1,1-Dichloroethane 1,2-Dichloroethane (EDC 1,1-Dichloroethylene 1,2-Dichloroethylene (cis 1,2-Dichloroethylene (trans Lead TPH-MOTOR OIL
Potential Description: OTH, SOIL
Alias Name: SOBRATO DEVELOPMENT COMPANY
Alias Type: Alternate Name
Alias Name: 259-24-024
Alias Type: APN
Alias Name: 259-24-025
Alias Type: APN
Alias Name: 259-24-035
Alias Type: APN
Alias Name: 259-30-091
Alias Type: APN
Alias Name: CAD009146952
Alias Type: EPA Identification Number
Alias Name: 200225
Alias Type: Project Code (Site Code)
Alias Name: 43370005
Alias Type: Envirostor ID Number

Completed Info:
Completed Area Name: PROJECT WIDE
Completed Sub Area Name: Not reported
Completed Document Type: * Discovery
Completed Date: 10/12/1983
Comments: FACILITY IDENTIFIED ID FROM ERRIS

Completed Area Name: PROJECT WIDE
Completed Sub Area Name: Not reported
Completed Document Type: Site Screening
Completed Date: 01/08/2002
Comments: This site is actively monitored by the RWQCB. There are environmental

FMC CORP SAN JOSE ORDNANCE PLT (Continued) **S106235203**

deed restrictions on the property for soil and groundwater concerns.

Completed Area Name: PROJECT WIDE
Completed Sub Area Name: Not reported
Completed Document Type: Site Screening
Completed Date: 12/31/1997
Comments: Under oversight of RWQCB

Completed Area Name: PROJECT WIDE
Completed Sub Area Name: Not reported
Completed Document Type: Preliminary Assessment Report
Completed Date: 04/24/2014
Comments: Not reported

Future Area Name: Not reported
Future Sub Area Name: Not reported
Future Document Type: Not reported
Future Due Date: Not reported
Schedule Area Name: Not reported
Schedule Sub Area Name: Not reported
Schedule Document Type: Not reported
Schedule Due Date: Not reported
Schedule Revised Date: Not reported

SLIC:
Region: STATE
Facility Status: Open - Eligible for Closure
Status Date: 09/24/2015
Global Id: SL20214832
Lead Agency: SAN FRANCISCO BAY RWQCB (REGION 2)
Lead Agency Case Number: Not reported
Latitude: 37.3365380457309
Longitude: -121.899254322052
Case Type: Cleanup Program Site
Case Worker: REG
Local Agency: Not reported
RB Case Number: 43S0253
File Location: All Files are on GeoTracker or in the Local Agency Database
Potential Media Affected: Aquifer used for drinking water supply, Sediments, Soil, Soil Vapor, Surface water
Potential Contaminants of Concern: 1,1,1-Trichloroethane (TCA), Other Chlorinated Hydrocarbons, Trichloroethylene (TCE), Vinyl chloride, Other Petroleum
Site History: The area of the Site is approximately 13 acres, centered on Old West Julian Street, bounded on the west by the Guadalupe River, on the east by the Guadalupe Parkway (Route 87), on the north by the Union Pacific Railroad, and on the south by West Julian Street. The Site is under development by Sobrato Development Companies (SDC), the current owner. Two buildings and a parking structure have been completed. Construction on a third building was iscontinued prior to completion due to economic reasons. FMC and predecessor companies occupied the Site from the early 1900s through 1986. Manufacturing operations, including production of agricultural machinery, food-processing equipment, and military tracked vehicles, occurred at the Site beginning in the early 1900s. Manufacturing operations at the Site ceased in 1986 and the facility was leased for warehousing and other storage purposes. In June 1998, FMC sold the property to SDC.FMC initiated environmental investigations at the Site in 1986. Soil

FMC CORP SAN JOSE ORDNANCE PLT (Continued) **S106235203**

sampling in former manufacturing and product storage areas revealed the presence of petroleum hydrocarbons, volatile organic compounds (VOCs), and metals. Further investigations included the installation of groundwater monitoring wells that detected VOC constituents in two shallow water-bearing zones beneath the Site. Quarterly groundwater monitoring was conducted from the third quarter of 1989 through the first quarter of 2001. Semi-annual groundwater monitoring and reporting began in April 2001. On June 21, 1989, the State of California Regional Water Quality Control Board, San Francisco Bay Region (RWQCB) adopted Order Number 89-107, Site Cleanup Requirements for FMC Corporation-Ground Systems Division, 333 West Julian Street, San Jose, Santa Clara County (RWQCB, 1989). On August 15, 1990, Order Number 90-122 (RWQCB, 1990) was adopted by the RWQCB, amending Order Number 89-107 with respect to the adoption of final Site cleanup levels. On January 21, 1998, Order Number 98-006 was adopted (RWQCB, 1998) for the Site, amending Orders 89-107 and 90-122 with respect to revising soil cleanup standards and adding additional tasks to protect groundwater and address risks associated with exposure to residual soil contamination. On March 21, 2001, Order No. 01-031, Final Site Cleanup Requirements and Rescission of Orders Nos. 89-107, 90-122, and 98-006 for FMC Corporation, for the property located at 333 West Julian Street, San Jose, Santa Clara County (RWQCB, 2001) was adopted by the RWQCB. This annual compliance report is being submitted to the RWQCB as required by Order No. 01-031, Provision D.5. FMC implemented VOC source removal using a Soil Vapor Extraction system in thesouthwest portion of the Site from 1991 through March 1994. In addition, a groundwater extraction and treatment system for the A-level aquifer operated at the Site from March 1992 through January 1997, when it was discontinued due to changed groundwater flow directions, limited mass removal over time, and completion of effective source removal. Authorization to discontinue operation of the groundwater extraction and treatment systemwas given by the RWQCB in their letter to FMC, dated January 2, 1997 (RWQCB, 1997). The RWQCB documented the achievement of meeting the Site soil cleanup goals forchlorinated solvents in prior Order No. 98-006. FMC performed a natural attenuation evaluation in 2000 (HSI GeoTrans, 2000) to consider methods of remediating the residual VOCs present in Site groundwater. The evaluation concluded that VOC degradation could be accelerated through the introduction of an electron donor that would enhance the biodegradation. Cheese whey was selected as the electron donor material, and, in accordance with Task C.2. of Order Number 01-031 and the Work Plan for In-Situ Bioremediation Using Cheese Whey Injection (Work Plan) dated May 30, 2001 (GeoTrans, 2001), cheese whey injection was conducted at ten Site monitoring wells and piezometers in July2001 to enhance biodegradation of VOCs in groundwater. Additional cheese whey was injected at nine monitoring wells and piezometers in May 2003 to increase the in-situ reactive zone and further promote an environment for biodegradation. Groundwater sampling was conducted to evaluate the effectiveness of enhanced biodegradation on a monthly basis from September through December 2001, and on a semi-annual basis from March 2002 to March 2005. Discharger was urged to evaluate the site for case closure under the low threat closure criteria in February 2015.

Click here to access the California GeoTracker records for this facility:

FMC CORP SAN JOSE ORDNANCE PLT (Continued) **S106235203**

SLIC REG 2:
Region: 2
Facility ID: SL20214832
Facility Status: Post remedial action monitoring
Date Closed: Not reported
Local Case #: Not reported
How Discovered: RPR
Leak Cause: Not reported
Leak Source: Not reported
Date Confirmed: Not reported
Date Prelim Site Assmnt Workplan Submitted: Not reported
Date Preliminary Site Assessment Began: Not reported
Date Pollution Characterization Began: Not reported
Date Remediation Plan Submitted: Not reported
Date Remedial Action Underway: Not reported
Date Post Remedial Action Monitoring Began: Not reported

DEED:
Envirostor ID: SL20214832
Area: Not reported
Sub Area: Not reported
Site Type: SLIC
Status: OPEN - ELIGIBLE FOR CLOSURE
Agency: SWRCB
Covenant Uploaded: Y
Deed Date(s): 09/08/1998

---

174 South 1/2-1 0.895 mi. 4725 ft. | **RIVER GLEN K-8 AT BROADWAY CENTER** | **ENVIROSTOR SCH** | **S118756961 N/A**
1088 BROADWAY AVENUE
SAN JOSE, CA 95125

Relative: Higher

Actual: 120 ft.

ENVIROSTOR:
Facility ID: 43820005
Status: No Action Required
Status Date: 06/19/2000
Site Code: 204038
Site Type: School Investigation
Site Type Detailed: School
Acres: 4.6
NPL: NO
Regulatory Agencies: SMBRP
Lead Agency: SMBRP
Program Manager: Not reported
Supervisor: Charles Ridenour
Division Branch: Northern California Schools & Santa Susana
Assembly: 28
Senate: 15
Special Program: Not reported
Restricted Use: NO
Site Mgmt Req: NONE SPECIFIED
Funding: School District
Latitude: 37.311
Longitude: -121.9012
APN: NONE SPECIFIED
Past Use: * EDUCATIONAL SERVICES

RIVER GLEN K-8 AT BROADWAY CENTER (Continued) **S118756961**

Potential COC: NONE SPECIFIED No Contaminants found
Confirmed COC: NONE SPECIFIED
Potential Description: NMA
Alias Name: RIVER GLEN K-8 AT BROADWAY CENTER
Alias Type: Alternate Name
Alias Name: SAN JOSE UNIFIED SCHOOL DISTRICT
Alias Type: Alternate Name
Alias Name: SAN JOSE USD-RIVER GLEN K-8 @ BRDWY/CDE
Alias Type: Alternate Name
Alias Name: 204038
Alias Type: Project Code (Site Code)
Alias Name: 43820005
Alias Type: Envirostor ID Number

Completed Info:

Completed Area Name: PROJECT WIDE
Completed Sub Area Name: Not reported
Completed Document Type: Cost Recovery Closeout Memo
Completed Date: 01/30/2002
Comments: Not reported

Completed Area Name: PROJECT WIDE
Completed Sub Area Name: Not reported
Completed Document Type: Phase 1
Completed Date: 07/14/2000
Comments: Not reported

Completed Area Name: PROJECT WIDE
Completed Sub Area Name: Not reported
Completed Document Type: Site Inspections/Visit (Non LUR)
Completed Date: 07/13/2000
Comments: Not reported

Future Area Name: Not reported
Future Sub Area Name: Not reported
Future Document Type: Not reported
Future Due Date: Not reported
Schedule Area Name: Not reported
Schedule Sub Area Name: Not reported
Schedule Document Type: Not reported
Schedule Due Date: Not reported
Schedule Revised Date: Not reported

SCH:

Facility ID: 43820005
Site Type: School Investigation
Site Type Detail: School
Site Mgmt. Req.: NONE SPECIFIED
Acres: 4.6
National Priorities List: NO
Cleanup Oversight Agencies: SMBRP
Lead Agency: SMBRP
Lead Agency Description: DTSC - Site Cleanup Program
Project Manager: Not reported
Supervisor: Charles Ridenour
Division Branch: Northern California Schools & Santa Susana

RIVER GLEN K-8 AT BROADWAY CENTER (Continued) **S118756961**

Site Code:	204038
Assembly:	28
Senate:	15
Special Program Status:	Not reported
Status:	No Action Required
Status Date:	06/19/2000
Restricted Use:	NO
Funding:	School District
Latitude:	37.311
Longitude:	-121.9012
APN:	NONE SPECIFIED
Past Use:	* EDUCATIONAL SERVICES
Potential COC:	NONE SPECIFIED, No Contaminants found
Confirmed COC:	NONE SPECIFIED
Potential Description:	NMA
Alias Name:	RIVER GLEN K-8 AT BROADWAY CENTER
Alias Type:	Alternate Name
Alias Name:	SAN JOSE UNIFIED SCHOOL DISTRICT
Alias Type:	Alternate Name
Alias Name:	SAN JOSE USD-RIVER GLEN K-8 @ BRDWY/CDE
Alias Type:	Alternate Name
Alias Name:	204038
Alias Type:	Project Code (Site Code)
Alias Name:	43820005
Alias Type:	Envirostor ID Number

Completed Info:

Completed Area Name:	PROJECT WIDE
Completed Sub Area Name:	Not reported
Completed Document Type:	Cost Recovery Closeout Memo
Completed Date:	01/30/2002
Comments:	Not reported
Completed Area Name:	PROJECT WIDE
Completed Sub Area Name:	Not reported
Completed Document Type:	Phase 1
Completed Date:	07/14/2000
Comments:	Not reported
Completed Area Name:	PROJECT WIDE
Completed Sub Area Name:	Not reported
Completed Document Type:	Site Inspections/Visit (Non LUR)
Completed Date:	07/13/2000
Comments:	Not reported
Future Area Name:	Not reported
Future Sub Area Name:	Not reported
Future Document Type:	Not reported
Future Due Date:	Not reported
Schedule Area Name:	Not reported
Schedule Sub Area Name:	Not reported
Schedule Document Type:	Not reported
Schedule Due Date:	Not reported
Schedule Revised Date:	Not reported

175 SSE 1/2-1 0.917 mi. 4840 ft. | **WILLOW GLEN RIGHT OF WAY**
LONUS STREET
SAN JOSE, CA 95126 | **ENVIROSTOR VCP** | **S106984032 N/A**

Relative: Higher

Actual: 116 ft.

ENVIROSTOR:

Facility ID:	43400003
Status:	Certified
Status Date:	03/06/2013
Site Code:	201607
Site Type:	Voluntary Cleanup
Site Type Detailed:	Voluntary Cleanup
Acres:	10
NPL:	NO
Regulatory Agencies:	SMBRP
Lead Agency:	SMBRP
Program Manager:	Not reported
Supervisor:	Mark Piros
Division Branch:	Cleanup Berkeley
Assembly:	28
Senate:	15
Special Program:	Voluntary Cleanup Program
Restricted Use:	NO
Site Mgmt Req:	NONE SPECIFIED
Funding:	Responsible Party
Latitude:	37.31144
Longitude:	-121.8979
APN:	264-11-100, 264-54-067, 264-56-108, 429-01-051, 434-19-046
Past Use:	RAILROAD RIGHT OF WAY
Potential COC:	Arsenic Lead Polynuclear aromatic hydrocarbons (PAHs
Confirmed COC:	Arsenic Lead Polynuclear aromatic hydrocarbons (PAHs
Potential Description:	SOIL
Alias Name:	FRMR WLLW GLEN ROW AKA:RAILS TO TRAILS
Alias Type:	Alternate Name
Alias Name:	Milpitas Hook
Alias Type:	Alternate Name
Alias Name:	264-11-100
Alias Type:	APN
Alias Name:	264-54-067
Alias Type:	APN
Alias Name:	264-56-108
Alias Type:	APN
Alias Name:	429-01-051
Alias Type:	APN
Alias Name:	434-19-046
Alias Type:	APN
Alias Name:	110033620197
Alias Type:	EPA (FRS #)
Alias Name:	201607
Alias Type:	Project Code (Site Code)
Alias Name:	43400003
Alias Type:	Envirostor ID Number

Completed Info:

Completed Area Name:	PROJECT WIDE
Completed Sub Area Name:	Not reported
Completed Document Type:	Annual Oversight Cost Estimate
Completed Date:	12/14/2011
Comments:	Not reported

WILLOW GLEN RIGHT OF WAY (Continued) **S106984032**

Completed Area Name: PROJECT WIDE
Completed Sub Area Name: Not reported
Completed Document Type: Voluntary Cleanup Agreement
Completed Date: 07/21/2005
Comments: VCA signed with Union Pacfic to characterize and cleanup this right-of-way.

Completed Area Name: PROJECT WIDE
Completed Sub Area Name: Not reported
Completed Document Type: CEQA - Notice of Exemption
Completed Date: 10/04/2010
Comments: NOE signed

Completed Area Name: PROJECT WIDE
Completed Sub Area Name: Not reported
Completed Document Type: Annual Oversight Cost Estimate
Completed Date: 10/07/2010
Comments: Not reported

Completed Area Name: PROJECT WIDE
Completed Sub Area Name: Not reported
Completed Document Type: Certification
Completed Date: 03/06/2013
Comments: DTSC certified the completion of the removal actlion at the Site. The Site has been cleaned up to levels that allow for unrestricted land use and no further action is required.

Completed Area Name: PROJECT WIDE
Completed Sub Area Name: Not reported
Completed Document Type: Remedial Investigation Workplan
Completed Date: 03/30/2006
Comments: Approved RI Workplan for soil sampling along right-of-way.

Completed Area Name: PROJECT WIDE
Completed Sub Area Name: Not reported
Completed Document Type: Remedial Investigation Report
Completed Date: 11/27/2006
Comments: Approval of Ri and next step submittal of draft RAW in 60 days.

Completed Area Name: PROJECT WIDE
Completed Sub Area Name: Not reported
Completed Document Type: Removal Action Workplan
Completed Date: 11/10/2010
Comments: Final RAW approved by DTSC. The cleanup will involve excavating and disposing approximately 14,000 cubic yards of contaminated soil at a permitted landfill.

Completed Area Name: PROJECT WIDE
Completed Sub Area Name: Not reported
Completed Document Type: Community Profile
Completed Date: 07/28/2006
Comments: Public Participation has signed the Community Profile.

Completed Area Name: PROJECT WIDE
Completed Sub Area Name: Not reported
Completed Document Type: Fieldwork
Completed Date: 05/15/2006

WILLOW GLEN RIGHT OF WAY (Continued) **S106984032**

Comments: Sampling activities completed.

Completed Area Name: PROJECT WIDE
Completed Sub Area Name: Not reported
Completed Document Type: Fact Sheets
Completed Date: 07/28/2010
Comments: Fact sheet completed by public participation.

Completed Area Name: PROJECT WIDE
Completed Sub Area Name: Not reported
Completed Document Type: Public Notice
Completed Date: 08/27/2010
Comments: A notice was published in the San Jose Mercury News to announce the public comment period on the Draft Removal Action Workplan.

Completed Area Name: PROJECT WIDE
Completed Sub Area Name: Not reported
Completed Document Type: Fieldwork
Completed Date: 09/23/2011
Comments: Fieldwork complete, including excavation, backfill, compaction and hydroseeding.

Completed Area Name: PROJECT WIDE
Completed Sub Area Name: Not reported
Completed Document Type: Removal Action Completion Report
Completed Date: 02/15/2012
Comments: Not reported

Completed Area Name: PROJECT WIDE
Completed Sub Area Name: Not reported
Completed Document Type: Remedial Investigation Workplan
Completed Date: 04/19/2006
Comments: Remedial Investigation Workplan Addendum approved which moves sampling locations out of areas needing encroachment permits, so as not to delay sampling.

Completed Area Name: PROJECT WIDE
Completed Sub Area Name: Not reported
Completed Document Type: Preliminary Endangerment Assessment Report
Completed Date: 08/24/2010
Comments: ..

Completed Area Name: PROJECT WIDE
Completed Sub Area Name: Not reported
Completed Document Type: Work Notice
Completed Date: 04/05/2011
Comments: Revised mailing list approved, work notice will be sent soon.

Completed Area Name: PROJECT WIDE
Completed Sub Area Name: Not reported
Completed Document Type: Work Notice
Completed Date: 07/26/2011
Comments: Postcard sent updating community that work hours have changed from 7am to 5pm, as approved by the City of San Jose.

Completed Area Name: PROJECT WIDE
Completed Sub Area Name: Not reported

WILLOW GLEN RIGHT OF WAY (Continued) **S106984032**

Completed Document Type: Removal Action Design
Completed Date: 02/23/2012
Comments: Not reported

Completed Area Name: PROJECT WIDE
Completed Sub Area Name: Not reported
Completed Document Type: Fieldwork
Completed Date: 04/13/2012
Comments: Soil sampling of areas at the edge of the right-of-way where confirmation sampling showed exceedances of the cleanup levels has been completed. Laboratory results are expected soon.

Completed Area Name: PROJECT WIDE
Completed Sub Area Name: Not reported
Completed Document Type: Removal Action Completion Report
Completed Date: 02/12/2013
Comments: Not reported

Completed Area Name: PROJECT WIDE
Completed Sub Area Name: Not reported
Completed Document Type: Site Characterization Report
Completed Date: 07/13/2012
Comments: Remaining areas with residual arsenic above the cleanup level characterized; additional soil removal will proceed soon.

Completed Area Name: PROJECT WIDE
Completed Sub Area Name: Not reported
Completed Document Type: Work Notice
Completed Date: 09/11/2012
Comments: Work Notice completed, which alerts community of excavation to remove remaining patches of soil that were difficult to reach during main excavation last year.

Completed Area Name: PROJECT WIDE
Completed Sub Area Name: Not reported
Completed Document Type: Fieldwork
Completed Date: 09/28/2012
Comments: All planned additional excavation completed in sections A, D, and E.

Completed Area Name: PROJECT WIDE
Completed Sub Area Name: Not reported
Completed Document Type: Fieldwork
Completed Date: 06/29/2012
Comments: Sampling lot adjacent to Section A of the Right-of-Way completed.

Completed Area Name: PROJECT WIDE
Completed Sub Area Name: Not reported
Completed Document Type: Technical Report
Completed Date: 10/27/2004
Comments: Work done before VCA was sign, no letter needed.

Future Area Name: Not reported
Future Sub Area Name: Not reported
Future Document Type: Not reported
Future Due Date: Not reported
Schedule Area Name: Not reported
Schedule Sub Area Name: Not reported

WILLOW GLEN RIGHT OF WAY (Continued) **S106984032**

Schedule Document Type: Not reported
Schedule Due Date: Not reported
Schedule Revised Date: Not reported

VCP:
Facility ID: 43400003
Site Type: Voluntary Cleanup
Site Type Detail: Voluntary Cleanup
Site Mgmt. Req.: NONE SPECIFIED
Acres: 10
National Priorities List: NO
Cleanup Oversight Agencies: SMBRP
Lead Agency: SMBRP
Lead Agency Description: DTSC - Site Cleanup Program
Project Manager: Not reported
Supervisor: Mark Piros
Division Branch: Cleanup Berkeley
Site Code: 201607
Assembly: 28
Senate: 15
Special Programs Code: Voluntary Cleanup Program
Status: Certified
Status Date: 03/06/2013
Restricted Use: NO
Funding: Responsible Party
Lat/Long: 37.31144 / -121.8979
APN: 264-11-100, 264-54-067, 264-56-108, 429-01-051, 434-19-046
Past Use: RAILROAD RIGHT OF WAY
Potential COC: 30001, 30013, 30019
Confirmed COC: 30001,30013,30019
Potential Description: SOIL
Alias Name: FRMR WLLW GLEN ROW AKA:RAILS TO TRAILS
Alias Type: Alternate Name
Alias Name: Milpitas Hook
Alias Type: Alternate Name
Alias Name: 264-11-100
Alias Type: APN
Alias Name: 264-54-067
Alias Type: APN
Alias Name: 264-56-108
Alias Type: APN
Alias Name: 429-01-051
Alias Type: APN
Alias Name: 434-19-046
Alias Type: APN
Alias Name: 110033620197
Alias Type: EPA (FRS #)
Alias Name: 201607
Alias Type: Project Code (Site Code)
Alias Name: 43400003
Alias Type: Envirostor ID Number

Completed Info:
Completed Area Name: PROJECT WIDE
Completed Sub Area Name: Not reported
Completed Document Type: Annual Oversight Cost Estimate
Completed Date: 12/14/2011

WILLOW GLEN RIGHT OF WAY (Continued) **S106984032**

Comments: Not reported

Completed Area Name: PROJECT WIDE
Completed Sub Area Name: Not reported
Completed Document Type: Voluntary Cleanup Agreement
Completed Date: 07/21/2005
Comments: VCA signed with Union Pacfic to characterize and cleanup this right-of-way.

Completed Area Name: PROJECT WIDE
Completed Sub Area Name: Not reported
Completed Document Type: CEQA - Notice of Exemption
Completed Date: 10/04/2010
Comments: NOE signed

Completed Area Name: PROJECT WIDE
Completed Sub Area Name: Not reported
Completed Document Type: Annual Oversight Cost Estimate
Completed Date: 10/07/2010
Comments: Not reported

Completed Area Name: PROJECT WIDE
Completed Sub Area Name: Not reported
Completed Document Type: Certification
Completed Date: 03/06/2013
Comments: DTSC certified the completion of the removal actlion at the Site. The Site has been cleaned up to levels that allow for unrestricted land use and no further action is required.

Completed Area Name: PROJECT WIDE
Completed Sub Area Name: Not reported
Completed Document Type: Remedial Investigation Workplan
Completed Date: 03/30/2006
Comments: Approved RI Workplan for soil sampling along right-of-way.

Completed Area Name: PROJECT WIDE
Completed Sub Area Name: Not reported
Completed Document Type: Remedial Investigation Report
Completed Date: 11/27/2006
Comments: Approval of Ri and next step submittal of draft RAW in 60 days.

Completed Area Name: PROJECT WIDE
Completed Sub Area Name: Not reported
Completed Document Type: Removal Action Workplan
Completed Date: 11/10/2010
Comments: Final RAW approved by DTSC. The cleanup will involve excavating and disposing approximately 14,000 cubic yards of contaminated soil at a permitted landfill.

Completed Area Name: PROJECT WIDE
Completed Sub Area Name: Not reported
Completed Document Type: Community Profile
Completed Date: 07/28/2006
Comments: Public Participation has signed the Community Profile.

Completed Area Name: PROJECT WIDE
Completed Sub Area Name: Not reported

WILLOW GLEN RIGHT OF WAY (Continued) **S106984032**

Completed Document Type: Fieldwork
Completed Date: 05/15/2006
Comments: Sampling activities completed.

Completed Area Name: PROJECT WIDE
Completed Sub Area Name: Not reported
Completed Document Type: Fact Sheets
Completed Date: 07/28/2010
Comments: Fact sheet completed by public participation.

Completed Area Name: PROJECT WIDE
Completed Sub Area Name: Not reported
Completed Document Type: Public Notice
Completed Date: 08/27/2010
Comments: A notice was published in the San Jose Mercury News to announce the public comment period on the Draft Removal Action Workplan.

Completed Area Name: PROJECT WIDE
Completed Sub Area Name: Not reported
Completed Document Type: Fieldwork
Completed Date: 09/23/2011
Comments: Fieldwork complete, including excavation, backfill, compaction and hydroseeding.

Completed Area Name: PROJECT WIDE
Completed Sub Area Name: Not reported
Completed Document Type: Removal Action Completion Report
Completed Date: 02/15/2012
Comments: Not reported

Completed Area Name: PROJECT WIDE
Completed Sub Area Name: Not reported
Completed Document Type: Remedial Investigation Workplan
Completed Date: 04/19/2006
Comments: Remedial Investigation Workplan Addendum approved which moves sampling locations out of areas needing encroachment permits, so as not to delay sampling.

Completed Area Name: PROJECT WIDE
Completed Sub Area Name: Not reported
Completed Document Type: Preliminary Endangerment Assessment Report
Completed Date: 08/24/2010
Comments: ..

Completed Area Name: PROJECT WIDE
Completed Sub Area Name: Not reported
Completed Document Type: Work Notice
Completed Date: 04/05/2011
Comments: Revised mailing list approved, work notice will be sent soon.

Completed Area Name: PROJECT WIDE
Completed Sub Area Name: Not reported
Completed Document Type: Work Notice
Completed Date: 07/26/2011
Comments: Postcard sent updating community that work hours have changed from 7am to 5pm, as approved by the City of San Jose.

WILLOW GLEN RIGHT OF WAY (Continued) **S106984032**

Completed Area Name: PROJECT WIDE
Completed Sub Area Name: Not reported
Completed Document Type: Removal Action Design
Completed Date: 02/23/2012
Comments: Not reported

Completed Area Name: PROJECT WIDE
Completed Sub Area Name: Not reported
Completed Document Type: Fieldwork
Completed Date: 04/13/2012
Comments: Soil sampling of areas at the edge of the right-of-way where confirmation sampling showed exceedances of the cleanup levels has been completed. Laboratory results are expected soon.

Completed Area Name: PROJECT WIDE
Completed Sub Area Name: Not reported
Completed Document Type: Removal Action Completion Report
Completed Date: 02/12/2013
Comments: Not reported

Completed Area Name: PROJECT WIDE
Completed Sub Area Name: Not reported
Completed Document Type: Site Characterization Report
Completed Date: 07/13/2012
Comments: Remaining areas with residual arsenic above the cleanup level characterized; additional soil removal will proceed soon.

Completed Area Name: PROJECT WIDE
Completed Sub Area Name: Not reported
Completed Document Type: Work Notice
Completed Date: 09/11/2012
Comments: Work Notice completed, which alerts community of excavation to remove remaining patches of soil that were difficult to reach during main excavation last year.

Completed Area Name: PROJECT WIDE
Completed Sub Area Name: Not reported
Completed Document Type: Fieldwork
Completed Date: 09/28/2012
Comments: All planned additional excavation completed in sections A, D, and E.

Completed Area Name: PROJECT WIDE
Completed Sub Area Name: Not reported
Completed Document Type: Fieldwork
Completed Date: 06/29/2012
Comments: Sampling lot adjacent to Section A of the Right-of-Way completed.

Completed Area Name: PROJECT WIDE
Completed Sub Area Name: Not reported
Completed Document Type: Technical Report
Completed Date: 10/27/2004
Comments: Work done before VCA was sign, no letter needed.

Future Area Name: Not reported
Future Sub Area Name: Not reported
Future Document Type: Not reported
Future Due Date: Not reported

WILLOW GLEN RIGHT OF WAY (Continued) **S106984032**

Schedule Area Name: Not reported
Schedule Sub Area Name: Not reported
Schedule Document Type: Not reported
Schedule Due Date: Not reported
Schedule Revised Date: Not reported

Count: 7 records.

ORPHAN SUMMARY

City	EDR ID	Site Name	Site Address	Zip	Database(s)
SAN JOSE	S105194854	UNION PACIFIC RAILROAD	COLLEGE PARK YARD	95113	SLIC
SAN JOSE	1003878928	PG&E GAS PLANT SAN JOSE 408 5	SW COR SAN AUGUSTINE & MONTG-Y	95110	SEMS-ARCHIVE
SAN JOSE	1003878931	PG&E GAS PLANT SAN JOSE 408 5A	4TH/SAN FERNANDO/SE PARCEL	95113	SEMS-ARCHIVE
SAN JOSE	S109254214		MONTGOMERY & SAN CARLOS RD (UN	95126	CDL
SAN JOSE	S107540560		SAN ANTONIO VALLEY RD, MILE MA		CDL
SAN JOSE	1003878546	PACIFIC AIRMOTIVE	SAN JOSE ARPT	95110	SEMS-ARCHIVE
SAN JOSE	S106162155	SANTA CLARA COUNTY VEHICLE GARAGE	UNKNOWN SAN PEDRO & YOUNGER ST	95113	SLIC

GOVERNMENT RECORDS SEARCHED / DATA CURRENCY TRACKING

To maintain currency of the following federal and state databases, EDR contacts the appropriate governmental agency on a monthly or quarterly basis, as required.

Number of Days to Update: Provides confirmation that EDR is reporting records that have been updated within 90 days from the date the government agency made the information available to the public.

STANDARD ENVIRONMENTAL RECORDS

Federal NPL site list

NPL: National Priority List

National Priorities List (Superfund). The NPL is a subset of CERCLIS and identifies over 1,200 sites for priority cleanup under the Superfund Program. NPL sites may encompass relatively large areas. As such, EDR provides polygon coverage for over 1,000 NPL site boundaries produced by EPA's Environmental Photographic Interpretation Center (EPIC) and regional EPA offices.

Date of Government Version: 12/11/2017
Date Data Arrived at EDR: 12/22/2017
Date Made Active in Reports: 01/05/2018
Number of Days to Update: 14

Source: EPA
Telephone: N/A
Last EDR Contact: 12/22/2017
Next Scheduled EDR Contact: 04/16/2018
Data Release Frequency: Quarterly

NPL Site Boundaries

Sources:

EPA's Environmental Photographic Interpretation Center (EPIC)
Telephone: 202-564-7333

EPA Region 1
Telephone 617-918-1143

EPA Region 6
Telephone: 214-655-6659

EPA Region 3
Telephone 215-814-5418

EPA Region 7
Telephone: 913-551-7247

EPA Region 4
Telephone 404-562-8033

EPA Region 8
Telephone: 303-312-6774

EPA Region 5
Telephone 312-886-6686

EPA Region 9
Telephone: 415-947-4246

EPA Region 10
Telephone 206-553-8665

Proposed NPL: Proposed National Priority List Sites

A site that has been proposed for listing on the National Priorities List through the issuance of a proposed rule in the Federal Register. EPA then accepts public comments on the site, responds to the comments, and places on the NPL those sites that continue to meet the requirements for listing.

Date of Government Version: 12/11/2017
Date Data Arrived at EDR: 12/22/2017
Date Made Active in Reports: 01/05/2018
Number of Days to Update: 14

Source: EPA
Telephone: N/A
Last EDR Contact: 12/22/2017
Next Scheduled EDR Contact: 04/16/2018
Data Release Frequency: Quarterly

NPL LIENS: Federal Superfund Liens

Federal Superfund Liens. Under the authority granted the USEPA by CERCLA of 1980, the USEPA has the authority to file liens against real property in order to recover remedial action expenditures or when the property owner received notification of potential liability. USEPA compiles a listing of filed notices of Superfund Liens.

Date of Government Version: 10/15/1991
Date Data Arrived at EDR: 02/02/1994
Date Made Active in Reports: 03/30/1994
Number of Days to Update: 56

Source: EPA
Telephone: 202-564-4267
Last EDR Contact: 08/15/2011
Next Scheduled EDR Contact: 11/28/2011
Data Release Frequency: No Update Planned

Federal Delisted NPL site list

Delisted NPL: National Priority List Deletions

The National Oil and Hazardous Substances Pollution Contingency Plan (NCP) establishes the criteria that the EPA uses to delete sites from the NPL. In accordance with 40 CFR 300.425.(e), sites may be deleted from the NPL where no further response is appropriate.

Date of Government Version: 12/11/2017	Source: EPA
Date Data Arrived at EDR: 12/22/2017	Telephone: N/A
Date Made Active in Reports: 01/05/2018	Last EDR Contact: 12/22/2017
Number of Days to Update: 14	Next Scheduled EDR Contact: 04/16/2018
	Data Release Frequency: Quarterly

Federal CERCLIS list

FEDERAL FACILITY: Federal Facility Site Information listing

A listing of National Priority List (NPL) and Base Realignment and Closure (BRAC) sites found in the Comprehensive Environmental Response, Compensation and Liability Information System (CERCLIS) Database where EPA Federal Facilities Restoration and Reuse Office is involved in cleanup activities.

Date of Government Version: 11/07/2016	Source: Environmental Protection Agency
Date Data Arrived at EDR: 01/05/2017	Telephone: 703-603-8704
Date Made Active in Reports: 04/07/2017	Last EDR Contact: 01/05/2018
Number of Days to Update: 92	Next Scheduled EDR Contact: 04/16/2018
	Data Release Frequency: Varies

SEMS: Superfund Enterprise Management System

SEMS (Superfund Enterprise Management System) tracks hazardous waste sites, potentially hazardous waste sites, and remedial activities performed in support of EPA's Superfund Program across the United States. The list was formerly know as CERCLIS, renamed to SEMS by the EPA in 2015. The list contains data on potentially hazardous waste sites that have been reported to the USEPA by states, municipalities, private companies and private persons, pursuant to Section 103 of the Comprehensive Environmental Response, Compensation, and Liability Act (CERCLA). This dataset also contains sites which are either proposed to or on the National Priorities List (NPL) and the sites which are in the screening and assessment phase for possible inclusion on the NPL.

Date of Government Version: 12/11/2017	Source: EPA
Date Data Arrived at EDR: 12/22/2017	Telephone: 800-424-9346
Date Made Active in Reports: 01/12/2018	Last EDR Contact: 01/17/2018
Number of Days to Update: 21	Next Scheduled EDR Contact: 04/30/2018
	Data Release Frequency: Quarterly

Federal CERCLIS NFRAP site list

SEMS-ARCHIVE: Superfund Enterprise Management System Archive

SEMS-ARCHIVE (Superfund Enterprise Management System Archive) tracks sites that have no further interest under the Federal Superfund Program based on available information. The list was formerly known as the CERCLIS-NFRAP, renamed to SEMS ARCHIVE by the EPA in 2015. EPA may perform a minimal level of assessment work at a site while it is archived if site conditions change and/or new information becomes available. Archived sites have been removed and archived from the inventory of SEMS sites. Archived status indicates that, to the best of EPA's knowledge, assessment at a site has been completed and that EPA has determined no further steps will be taken to list the site on the National Priorities List (NPL), unless information indicates this decision was not appropriate or other considerations require a recommendation for listing at a later time. The decision does not necessarily mean that there is no hazard associated with a given site; it only means that. based upon available information, the location is not judged to be potential NPL site.

Date of Government Version: 12/11/2017
Date Data Arrived at EDR: 12/22/2017
Date Made Active in Reports: 01/12/2018
Number of Days to Update: 21

Source: EPA
Telephone: 800-424-9346
Last EDR Contact: 01/17/2018
Next Scheduled EDR Contact: 04/30/2018
Data Release Frequency: Quarterly

Federal RCRA CORRACTS facilities list

CORRACTS: Corrective Action Report
CORRACTS identifies hazardous waste handlers with RCRA corrective action activity.

Date of Government Version: 09/13/2017
Date Data Arrived at EDR: 09/26/2017
Date Made Active in Reports: 10/06/2017
Number of Days to Update: 10

Source: EPA
Telephone: 800-424-9346
Last EDR Contact: 01/19/2018
Next Scheduled EDR Contact: 04/09/2018
Data Release Frequency: Quarterly

Federal RCRA non-CORRACTS TSD facilities list

RCRA-TSDF: RCRA - Treatment, Storage and Disposal
RCRAInfo is EPA's comprehensive information system, providing access to data supporting the Resource Conservation and Recovery Act (RCRA) of 1976 and the Hazardous and Solid Waste Amendments (HSWA) of 1984. The database includes selective information on sites which generate, transport, store, treat and/or dispose of hazardous waste as defined by the Resource Conservation and Recovery Act (RCRA). Transporters are individuals or entities that move hazardous waste from the generator offsite to a facility that can recycle, treat, store, or dispose of the waste. TSDFs treat, store, or dispose of the waste.

Date of Government Version: 09/13/2017
Date Data Arrived at EDR: 09/26/2017
Date Made Active in Reports: 10/06/2017
Number of Days to Update: 10

Source: Environmental Protection Agency
Telephone: (415) 495-8895
Last EDR Contact: 01/19/2018
Next Scheduled EDR Contact: 04/09/2018
Data Release Frequency: Quarterly

Federal RCRA generators list

RCRA-LQG: RCRA - Large Quantity Generators
RCRAInfo is EPA's comprehensive information system, providing access to data supporting the Resource Conservation and Recovery Act (RCRA) of 1976 and the Hazardous and Solid Waste Amendments (HSWA) of 1984. The database includes selective information on sites which generate, transport, store, treat and/or dispose of hazardous waste as defined by the Resource Conservation and Recovery Act (RCRA). Large quantity generators (LQGs) generate over 1,000 kilograms (kg) of hazardous waste, or over 1 kg of acutely hazardous waste per month.

Date of Government Version: 09/13/2017
Date Data Arrived at EDR: 09/26/2017
Date Made Active in Reports: 10/06/2017
Number of Days to Update: 10

Source: Environmental Protection Agency
Telephone: (415) 495-8895
Last EDR Contact: 01/19/2018
Next Scheduled EDR Contact: 04/09/2018
Data Release Frequency: Quarterly

RCRA-SQG: RCRA - Small Quantity Generators

RCRAInfo is EPA's comprehensive information system, providing access to data supporting the Resource Conservation and Recovery Act (RCRA) of 1976 and the Hazardous and Solid Waste Amendments (HSWA) of 1984. The database includes selective information on sites which generate, transport, store, treat and/or dispose of hazardous waste as defined by the Resource Conservation and Recovery Act (RCRA). Small quantity generators (SQGs) generate between 100 kg and 1,000 kg of hazardous waste per month.

Date of Government Version: 09/13/2017
Date Data Arrived at EDR: 09/26/2017
Date Made Active in Reports: 10/06/2017
Number of Days to Update: 10

Source: Environmental Protection Agency
Telephone: (415) 495-8895
Last EDR Contact: 01/19/2018
Next Scheduled EDR Contact: 04/09/2018
Data Release Frequency: Quarterly

RCRA-CESQG: RCRA - Conditionally Exempt Small Quantity Generators

RCRAInfo is EPA's comprehensive information system, providing access to data supporting the Resource Conservation and Recovery Act (RCRA) of 1976 and the Hazardous and Solid Waste Amendments (HSWA) of 1984. The database includes selective information on sites which generate, transport, store, treat and/or dispose of hazardous waste as defined by the Resource Conservation and Recovery Act (RCRA). Conditionally exempt small quantity generators (CESQGs) generate less than 100 kg of hazardous waste, or less than 1 kg of acutely hazardous waste per month.

Date of Government Version: 09/13/2017
Date Data Arrived at EDR: 09/26/2017
Date Made Active in Reports: 10/06/2017
Number of Days to Update: 10

Source: Environmental Protection Agency
Telephone: (415) 495-8895
Last EDR Contact: 01/19/2018
Next Scheduled EDR Contact: 04/09/2018
Data Release Frequency: Quarterly

Federal institutional controls / engineering controls registries

LUCIS: Land Use Control Information System

LUCIS contains records of land use control information pertaining to the former Navy Base Realignment and Closure properties.

Date of Government Version: 05/22/2017
Date Data Arrived at EDR: 06/13/2017
Date Made Active in Reports: 09/15/2017
Number of Days to Update: 94

Source: Department of the Navy
Telephone: 843-820-7326
Last EDR Contact: 11/08/2017
Next Scheduled EDR Contact: 02/26/2018
Data Release Frequency: Varies

US ENG CONTROLS: Engineering Controls Sites List

A listing of sites with engineering controls in place. Engineering controls include various forms of caps, building foundations, liners, and treatment methods to create pathway elimination for regulated substances to enter environmental media or effect human health.

Date of Government Version: 08/10/2017
Date Data Arrived at EDR: 08/30/2017
Date Made Active in Reports: 10/13/2017
Number of Days to Update: 44

Source: Environmental Protection Agency
Telephone: 703-603-0695
Last EDR Contact: 01/19/2018
Next Scheduled EDR Contact: 03/12/2018
Data Release Frequency: Varies

US INST CONTROL: Sites with Institutional Controls

A listing of sites with institutional controls in place. Institutional controls include administrative measures, such as groundwater use restrictions, construction restrictions, property use restrictions, and post remediation care requirements intended to prevent exposure to contaminants remaining on site. Deed restrictions are generally required as part of the institutional controls.

Date of Government Version: 08/10/2017
Date Data Arrived at EDR: 08/30/2017
Date Made Active in Reports: 10/13/2017
Number of Days to Update: 44

Source: Environmental Protection Agency
Telephone: 703-603-0695
Last EDR Contact: 01/19/2018
Next Scheduled EDR Contact: 03/12/2018
Data Release Frequency: Varies

Federal ERNS list

ERNS: Emergency Response Notification System

Emergency Response Notification System. ERNS records and stores information on reported releases of oil and hazardous substances.

Date of Government Version: 09/18/2017
Date Data Arrived at EDR: 09/21/2017
Date Made Active in Reports: 10/13/2017
Number of Days to Update: 22

Source: National Response Center, United States Coast Guard
Telephone: 202-267-2180
Last EDR Contact: 01/19/2018
Next Scheduled EDR Contact: 04/09/2018
Data Release Frequency: Quarterly

State- and tribal - equivalent NPL

RESPONSE: State Response Sites

Identifies confirmed release sites where DTSC is involved in remediation, either in a lead or oversight capacity. These confirmed release sites are generally high-priority and high potential risk.

Date of Government Version: 10/30/2017
Date Data Arrived at EDR: 10/31/2017
Date Made Active in Reports: 12/15/2017
Number of Days to Update: 45

Source: Department of Toxic Substances Control
Telephone: 916-323-3400
Last EDR Contact: 10/31/2017
Next Scheduled EDR Contact: 02/12/2018
Data Release Frequency: Quarterly

State- and tribal - equivalent CERCLIS

ENVIROSTOR: EnviroStor Database

The Department of Toxic Substances Control's (DTSC's) Site Mitigation and Brownfields Reuse Program's (SMBRP's) EnviroStor database identifes sites that have known contamination or sites for which there may be reasons to investigate further. The database includes the following site types: Federal Superfund sites (National Priorities List (NPL)); State Response, including Military Facilities and State Superfund; Voluntary Cleanup; and School sites. EnviroStor provides similar information to the information that was available in CalSites, and provides additional site information, including, but not limited to, identification of formerly-contaminated properties that have been released for reuse, properties where environmental deed restrictions have been recorded to prevent inappropriate land uses, and risk characterization information that is used to assess potential impacts to public health and the environment at contaminated sites.

Date of Government Version: 10/30/2017
Date Data Arrived at EDR: 10/31/2017
Date Made Active in Reports: 12/15/2017
Number of Days to Update: 45

Source: Department of Toxic Substances Control
Telephone: 916-323-3400
Last EDR Contact: 10/31/2017
Next Scheduled EDR Contact: 02/12/2018
Data Release Frequency: Quarterly

State and tribal landfill and/or solid waste disposal site lists

SWF/LF (SWIS): Solid Waste Information System

Active, Closed and Inactive Landfills. SWF/LF records typically contain an inve ntory of solid waste disposal facilities or landfills. These may be active or i nactive facilities or open dumps that failed to meet RCRA Section 4004 criteria for solid waste landfills or disposal sites.

Date of Government Version: 11/13/2017
Date Data Arrived at EDR: 11/14/2017
Date Made Active in Reports: 12/07/2017
Number of Days to Update: 23

Source: Department of Resources Recycling and Recovery
Telephone: 916-341-6320
Last EDR Contact: 11/14/2017
Next Scheduled EDR Contact: 02/26/2018
Data Release Frequency: Quarterly

State and tribal leaking storage tank lists

LUST REG 4: Underground Storage Tank Leak List
Los Angeles, Ventura counties. For more current information, please refer to the State Water Resources Control Board's LUST database.

Date of Government Version: 09/07/2004
Date Data Arrived at EDR: 09/07/2004
Date Made Active in Reports: 10/12/2004
Number of Days to Update: 35

Source: California Regional Water Quality Control Board Los Angeles Region (4)
Telephone: 213-576-6710
Last EDR Contact: 09/06/2011
Next Scheduled EDR Contact: 12/19/2011
Data Release Frequency: No Update Planned

LUST REG 9: Leaking Underground Storage Tank Report
Orange, Riverside, San Diego counties. For more current information, please refer to the State Water Resources Control Board's LUST database.

Date of Government Version: 03/01/2001
Date Data Arrived at EDR: 04/23/2001
Date Made Active in Reports: 05/21/2001
Number of Days to Update: 28

Source: California Regional Water Quality Control Board San Diego Region (9)
Telephone: 858-637-5595
Last EDR Contact: 09/26/2011
Next Scheduled EDR Contact: 01/09/2012
Data Release Frequency: No Update Planned

LUST: Leaking Underground Fuel Tank Report (GEOTRACKER)
Leaking Underground Storage Tank (LUST) Sites included in GeoTracker. GeoTracker is the Water Boards data management system for sites that impact, or have the potential to impact, water quality in California, with emphasis on groundwater.

Date of Government Version: 12/11/2017
Date Data Arrived at EDR: 12/12/2017
Date Made Active in Reports: 01/11/2018
Number of Days to Update: 30

Source: State Water Resources Control Board
Telephone: see region list
Last EDR Contact: 12/12/2018
Next Scheduled EDR Contact: 03/26/2018
Data Release Frequency: Quarterly

LUST REG 7: Leaking Underground Storage Tank Case Listing
Leaking Underground Storage Tank locations. Imperial, Riverside, San Diego, Santa Barbara counties.

Date of Government Version: 02/26/2004
Date Data Arrived at EDR: 02/26/2004
Date Made Active in Reports: 03/24/2004
Number of Days to Update: 27

Source: California Regional Water Quality Control Board Colorado River Basin Region (7)
Telephone: 760-776-8943
Last EDR Contact: 08/01/2011
Next Scheduled EDR Contact: 11/14/2011
Data Release Frequency: No Update Planned

LUST REG 6V: Leaking Underground Storage Tank Case Listing
Leaking Underground Storage Tank locations. Inyo, Kern, Los Angeles, Mono, San Bernardino counties.

Date of Government Version: 06/07/2005
Date Data Arrived at EDR: 06/07/2005
Date Made Active in Reports: 06/29/2005
Number of Days to Update: 22

Source: California Regional Water Quality Control Board Victorville Branch Office (6)
Telephone: 760-241-7365
Last EDR Contact: 09/12/2011
Next Scheduled EDR Contact: 12/26/2011
Data Release Frequency: No Update Planned

LUST REG 6L: Leaking Underground Storage Tank Case Listing
For more current information, please refer to the State Water Resources Control Board's LUST database.

Date of Government Version: 09/09/2003
Date Data Arrived at EDR: 09/10/2003
Date Made Active in Reports: 10/07/2003
Number of Days to Update: 27

Source: California Regional Water Quality Control Board Lahontan Region (6)
Telephone: 530-542-5572
Last EDR Contact: 09/12/2011
Next Scheduled EDR Contact: 12/26/2011
Data Release Frequency: No Update Planned

LUST REG 5: Leaking Underground Storage Tank Database
Leaking Underground Storage Tank locations. Alameda, Alpine, Amador, Butte, Colusa, Contra Costa, Calveras, El Dorado, Fresno, Glenn, Kern, Kings, Lake, Lassen, Madera, Mariposa, Merced, Modoc, Napa, Nevada, Placer, Plumas, Sacramento, San Joaquin, Shasta, Solano, Stanislaus, Sutter, Tehama, Tulare, Tuolumne, Yolo, Yuba counties.

Date of Government Version: 07/01/2008
Date Data Arrived at EDR: 07/22/2008
Date Made Active in Reports: 07/31/2008
Number of Days to Update: 9

Source: California Regional Water Quality Control Board Central Valley Region (5)
Telephone: 916-464-4834
Last EDR Contact: 07/01/2011
Next Scheduled EDR Contact: 10/17/2011
Data Release Frequency: No Update Planned

LUST REG 8: Leaking Underground Storage Tanks
California Regional Water Quality Control Board Santa Ana Region (8). For more current information, please refer to the State Water Resources Control Board's LUST database.

Date of Government Version: 02/14/2005
Date Data Arrived at EDR: 02/15/2005
Date Made Active in Reports: 03/28/2005
Number of Days to Update: 41

Source: California Regional Water Quality Control Board Santa Ana Region (8)
Telephone: 909-782-4496
Last EDR Contact: 08/15/2011
Next Scheduled EDR Contact: 11/28/2011
Data Release Frequency: Varies

LUST REG 3: Leaking Underground Storage Tank Database
Leaking Underground Storage Tank locations. Monterey, San Benito, San Luis Obispo, Santa Barbara, Santa Cruz counties.

Date of Government Version: 05/19/2003
Date Data Arrived at EDR: 05/19/2003
Date Made Active in Reports: 06/02/2003
Number of Days to Update: 14

Source: California Regional Water Quality Control Board Central Coast Region (3)
Telephone: 805-542-4786
Last EDR Contact: 07/18/2011
Next Scheduled EDR Contact: 10/31/2011
Data Release Frequency: No Update Planned

LUST REG 2: Fuel Leak List
Leaking Underground Storage Tank locations. Alameda, Contra Costa, Marin, Napa, San Francisco, San Mateo, Santa Clara, Solano, Sonoma counties.

Date of Government Version: 09/30/2004
Date Data Arrived at EDR: 10/20/2004
Date Made Active in Reports: 11/19/2004
Number of Days to Update: 30

Source: California Regional Water Quality Control Board San Francisco Bay Region (2)
Telephone: 510-622-2433
Last EDR Contact: 09/19/2011
Next Scheduled EDR Contact: 01/02/2012
Data Release Frequency: Quarterly

LUST REG 1: Active Toxic Site Investigation
Del Norte, Humboldt, Lake, Mendocino, Modoc, Siskiyou, Sonoma, Trinity counties. For more current information, please refer to the State Water Resources Control Board's LUST database.

Date of Government Version: 02/01/2001
Date Data Arrived at EDR: 02/28/2001
Date Made Active in Reports: 03/29/2001
Number of Days to Update: 29

Source: California Regional Water Quality Control Board North Coast (1)
Telephone: 707-570-3769
Last EDR Contact: 08/01/2011
Next Scheduled EDR Contact: 11/14/2011
Data Release Frequency: No Update Planned

INDIAN LUST R1: Leaking Underground Storage Tanks on Indian Land
A listing of leaking underground storage tank locations on Indian Land.

Date of Government Version: 04/14/2017
Date Data Arrived at EDR: 07/27/2017
Date Made Active in Reports: 10/06/2017
Number of Days to Update: 71

Source: EPA Region 1
Telephone: 617-918-1313
Last EDR Contact: 01/23/2018
Next Scheduled EDR Contact: 05/07/2018
Data Release Frequency: Varies

INDIAN LUST R6: Leaking Underground Storage Tanks on Indian Land
LUSTs on Indian land in New Mexico and Oklahoma.

Date of Government Version: 04/24/2017
Date Data Arrived at EDR: 07/27/2017
Date Made Active in Reports: 10/06/2017
Number of Days to Update: 71

Source: EPA Region 6
Telephone: 214-665-6597
Last EDR Contact: 01/23/2018
Next Scheduled EDR Contact: 05/07/2018
Data Release Frequency: Varies

INDIAN LUST R7: Leaking Underground Storage Tanks on Indian Land
LUSTs on Indian land in Iowa, Kansas, and Nebraska

Date of Government Version: 04/14/2017
Date Data Arrived at EDR: 07/27/2017
Date Made Active in Reports: 10/06/2017
Number of Days to Update: 71

Source: EPA Region 7
Telephone: 913-551-7003
Last EDR Contact: 01/23/2018
Next Scheduled EDR Contact: 05/07/2018
Data Release Frequency: Varies

INDIAN LUST R8: Leaking Underground Storage Tanks on Indian Land
LUSTs on Indian land in Colorado, Montana, North Dakota, South Dakota, Utah and Wyoming.

Date of Government Version: 05/01/2017
Date Data Arrived at EDR: 07/27/2017
Date Made Active in Reports: 10/13/2017
Number of Days to Update: 78

Source: EPA Region 8
Telephone: 303-312-6271
Last EDR Contact: 01/23/2018
Next Scheduled EDR Contact: 05/07/2018
Data Release Frequency: Varies

INDIAN LUST R9: Leaking Underground Storage Tanks on Indian Land
LUSTs on Indian land in Arizona, California, New Mexico and Nevada

Date of Government Version: 04/13/2017
Date Data Arrived at EDR: 07/27/2017
Date Made Active in Reports: 10/13/2017
Number of Days to Update: 78

Source: Environmental Protection Agency
Telephone: 415-972-3372
Last EDR Contact: 01/23/2018
Next Scheduled EDR Contact: 05/07/2018
Data Release Frequency: Varies

INDIAN LUST R5: Leaking Underground Storage Tanks on Indian Land
Leaking underground storage tanks located on Indian Land in Michigan, Minnesota and Wisconsin.

Date of Government Version: 04/26/2017
Date Data Arrived at EDR: 07/27/2017
Date Made Active in Reports: 10/13/2017
Number of Days to Update: 78

Source: EPA, Region 5
Telephone: 312-886-7439
Last EDR Contact: 01/23/2018
Next Scheduled EDR Contact: 05/07/2018
Data Release Frequency: Varies

INDIAN LUST R4: Leaking Underground Storage Tanks on Indian Land
LUSTs on Indian land in Florida, Mississippi and North Carolina.

Date of Government Version: 10/14/2016
Date Data Arrived at EDR: 01/27/2017
Date Made Active in Reports: 05/05/2017
Number of Days to Update: 98

Source: EPA Region 4
Telephone: 404-562-8677
Last EDR Contact: 01/19/2018
Next Scheduled EDR Contact: 05/07/2018
Data Release Frequency: Semi-Annually

INDIAN LUST R10: Leaking Underground Storage Tanks on Indian Land
LUSTs on Indian land in Alaska, Idaho, Oregon and Washington.

Date of Government Version: 04/25/2017
Date Data Arrived at EDR: 11/07/2017
Date Made Active in Reports: 12/08/2017
Number of Days to Update: 31

Source: EPA Region 10
Telephone: 206-553-2857
Last EDR Contact: 01/23/2018
Next Scheduled EDR Contact: 05/07/2018
Data Release Frequency: Varies

SLIC: Statewide SLIC Cases (GEOTRACKER)
Cleanup Program Sites (CPS; also known as Site Cleanups [SC] and formerly known as Spills, Leaks, Investigations, and Cleanups [SLIC] sites) included in GeoTracker. GeoTracker is the Water Boards data management system for sites that impact, or have the potential to impact, water quality in California, with emphasis on groundwater.

Date of Government Version: 12/11/2017
Date Data Arrived at EDR: 12/12/2017
Date Made Active in Reports: 01/12/2018
Number of Days to Update: 31

Source: State Water Resources Control Board
Telephone: 866-480-1028
Last EDR Contact: 12/12/2018
Next Scheduled EDR Contact: 03/26/2018
Data Release Frequency: Varies

SLIC REG 1: Active Toxic Site Investigations
The SLIC (Spills, Leaks, Investigations and Cleanup) program is designed to protect and restore water quality from spills, leaks, and similar discharges.

Date of Government Version: 04/03/2003
Date Data Arrived at EDR: 04/07/2003
Date Made Active in Reports: 04/25/2003
Number of Days to Update: 18

Source: California Regional Water Quality Control Board, North Coast Region (1)
Telephone: 707-576-2220
Last EDR Contact: 08/01/2011
Next Scheduled EDR Contact: 11/14/2011
Data Release Frequency: No Update Planned

SLIC REG 2: Spills, Leaks, Investigation & Cleanup Cost Recovery Listing
The SLIC (Spills, Leaks, Investigations and Cleanup) program is designed to protect and restore water quality from spills, leaks, and similar discharges.

Date of Government Version: 09/30/2004
Date Data Arrived at EDR: 10/20/2004
Date Made Active in Reports: 11/19/2004
Number of Days to Update: 30

Source: Regional Water Quality Control Board San Francisco Bay Region (2)
Telephone: 510-286-0457
Last EDR Contact: 09/19/2011
Next Scheduled EDR Contact: 01/02/2012
Data Release Frequency: Quarterly

SLIC REG 3: Spills, Leaks, Investigation & Cleanup Cost Recovery Listing
The SLIC (Spills, Leaks, Investigations and Cleanup) program is designed to protect and restore water quality from spills, leaks, and similar discharges.

Date of Government Version: 05/18/2006
Date Data Arrived at EDR: 05/18/2006
Date Made Active in Reports: 06/15/2006
Number of Days to Update: 28

Source: California Regional Water Quality Control Board Central Coast Region (3)
Telephone: 805-549-3147
Last EDR Contact: 07/18/2011
Next Scheduled EDR Contact: 10/31/2011
Data Release Frequency: Semi-Annually

SLIC REG 4: Spills, Leaks, Investigation & Cleanup Cost Recovery Listing
The SLIC (Spills, Leaks, Investigations and Cleanup) program is designed to protect and restore water quality from spills, leaks, and similar discharges.

Date of Government Version: 11/17/2004
Date Data Arrived at EDR: 11/18/2004
Date Made Active in Reports: 01/04/2005
Number of Days to Update: 47

Source: Region Water Quality Control Board Los Angeles Region (4)
Telephone: 213-576-6600
Last EDR Contact: 07/01/2011
Next Scheduled EDR Contact: 10/17/2011
Data Release Frequency: Varies

SLIC REG 5: Spills, Leaks, Investigation & Cleanup Cost Recovery Listing
The SLIC (Spills, Leaks, Investigations and Cleanup) program is designed to protect and restore water quality from spills, leaks, and similar discharges.

Date of Government Version: 04/01/2005
Date Data Arrived at EDR: 04/05/2005
Date Made Active in Reports: 04/21/2005
Number of Days to Update: 16

Source: Regional Water Quality Control Board Central Valley Region (5)
Telephone: 916-464-3291
Last EDR Contact: 09/12/2011
Next Scheduled EDR Contact: 12/26/2011
Data Release Frequency: Semi-Annually

SLIC REG 6V: Spills, Leaks, Investigation & Cleanup Cost Recovery Listing
The SLIC (Spills, Leaks, Investigations and Cleanup) program is designed to protect and restore water quality from spills, leaks, and similar discharges.

Date of Government Version: 05/24/2005
Date Data Arrived at EDR: 05/25/2005
Date Made Active in Reports: 06/16/2005
Number of Days to Update: 22

Source: Regional Water Quality Control Board, Victorville Branch
Telephone: 619-241-6583
Last EDR Contact: 08/15/2011
Next Scheduled EDR Contact: 11/28/2011
Data Release Frequency: Semi-Annually

SLIC REG 6L: SLIC Sites
The SLIC (Spills, Leaks, Investigations and Cleanup) program is designed to protect and restore water quality from spills, leaks, and similar discharges.

Date of Government Version: 09/07/2004
Date Data Arrived at EDR: 09/07/2004
Date Made Active in Reports: 10/12/2004
Number of Days to Update: 35

Source: California Regional Water Quality Control Board, Lahontan Region
Telephone: 530-542-5574
Last EDR Contact: 08/15/2011
Next Scheduled EDR Contact: 11/28/2011
Data Release Frequency: No Update Planned

SLIC REG 7: SLIC List
The SLIC (Spills, Leaks, Investigations and Cleanup) program is designed to protect and restore water quality from spills, leaks, and similar discharges.

Date of Government Version: 11/24/2004
Date Data Arrived at EDR: 11/29/2004
Date Made Active in Reports: 01/04/2005
Number of Days to Update: 36

Source: California Regional Quality Control Board, Colorado River Basin Region
Telephone: 760-346-7491
Last EDR Contact: 08/01/2011
Next Scheduled EDR Contact: 11/14/2011
Data Release Frequency: No Update Planned

SLIC REG 8: Spills, Leaks, Investigation & Cleanup Cost Recovery Listing
The SLIC (Spills, Leaks, Investigations and Cleanup) program is designed to protect and restore water quality from spills, leaks, and similar discharges.

Date of Government Version: 04/03/2008
Date Data Arrived at EDR: 04/03/2008
Date Made Active in Reports: 04/14/2008
Number of Days to Update: 11

Source: California Region Water Quality Control Board Santa Ana Region (8)
Telephone: 951-782-3298
Last EDR Contact: 09/12/2011
Next Scheduled EDR Contact: 12/26/2011
Data Release Frequency: Semi-Annually

SLIC REG 9: Spills, Leaks, Investigation & Cleanup Cost Recovery Listing
The SLIC (Spills, Leaks, Investigations and Cleanup) program is designed to protect and restore water quality from spills, leaks, and similar discharges.

Date of Government Version: 09/10/2007
Date Data Arrived at EDR: 09/11/2007
Date Made Active in Reports: 09/28/2007
Number of Days to Update: 17

Source: California Regional Water Quality Control Board San Diego Region (9)
Telephone: 858-467-2980
Last EDR Contact: 08/08/2011
Next Scheduled EDR Contact: 11/21/2011
Data Release Frequency: Annually

State and tribal registered storage tank lists

FEMA UST: Underground Storage Tank Listing
A listing of all FEMA owned underground storage tanks.

Date of Government Version: 05/15/2017
Date Data Arrived at EDR: 05/30/2017
Date Made Active in Reports: 10/13/2017
Number of Days to Update: 136

Source: FEMA
Telephone: 202-646-5797
Last EDR Contact: 01/09/2018
Next Scheduled EDR Contact: 04/23/2018
Data Release Frequency: Varies

UST: Active UST Facilities
Active UST facilities gathered from the local regulatory agencies

Date of Government Version: 12/11/2017
Date Data Arrived at EDR: 12/12/2017
Date Made Active in Reports: 01/17/2018
Number of Days to Update: 36

Source: SWRCB
Telephone: 916-341-5851
Last EDR Contact: 12/12/2017
Next Scheduled EDR Contact: 03/26/2018
Data Release Frequency: Semi-Annually

AST: Aboveground Petroleum Storage Tank Facilities
A listing of aboveground storage tank petroleum storage tank locations.

Date of Government Version: 07/06/2016
Date Data Arrived at EDR: 07/12/2016
Date Made Active in Reports: 09/19/2016
Number of Days to Update: 69

Source: California Environmental Protection Agency
Telephone: 916-327-5092
Last EDR Contact: 12/26/2017
Next Scheduled EDR Contact: 04/09/2018
Data Release Frequency: Quarterly

INDIAN UST R7: Underground Storage Tanks on Indian Land
The Indian Underground Storage Tank (UST) database provides information about underground storage tanks on Indian land in EPA Region 7 (Iowa, Kansas, Missouri, Nebraska, and 9 Tribal Nations).

Date of Government Version: 05/02/2017
Date Data Arrived at EDR: 07/27/2017
Date Made Active in Reports: 10/06/2017
Number of Days to Update: 71

Source: EPA Region 7
Telephone: 913-551-7003
Last EDR Contact: 01/23/2018
Next Scheduled EDR Contact: 05/07/2018
Data Release Frequency: Varies

INDIAN UST R6: Underground Storage Tanks on Indian Land
The Indian Underground Storage Tank (UST) database provides information about underground storage tanks on Indian land in EPA Region 6 (Louisiana, Arkansas, Oklahoma, New Mexico, Texas and 65 Tribes).

Date of Government Version: 04/24/2017
Date Data Arrived at EDR: 07/27/2017
Date Made Active in Reports: 12/08/2017
Number of Days to Update: 134

Source: EPA Region 6
Telephone: 214-665-7591
Last EDR Contact: 01/23/2018
Next Scheduled EDR Contact: 05/07/2018
Data Release Frequency: Varies

INDIAN UST R4: Underground Storage Tanks on Indian Land
The Indian Underground Storage Tank (UST) database provides information about underground storage tanks on Indian land in EPA Region 4 (Alabama, Florida, Georgia, Kentucky, Mississippi, North Carolina, South Carolina, Tennessee and Tribal Nations)

Date of Government Version: 10/14/2016
Date Data Arrived at EDR: 01/27/2017
Date Made Active in Reports: 05/05/2017
Number of Days to Update: 98

Source: EPA Region 4
Telephone: 404-562-9424
Last EDR Contact: 01/19/2018
Next Scheduled EDR Contact: 05/07/2018
Data Release Frequency: Semi-Annually

INDIAN UST R5: Underground Storage Tanks on Indian Land
The Indian Underground Storage Tank (UST) database provides information about underground storage tanks on Indian land in EPA Region 5 (Michigan, Minnesota and Wisconsin and Tribal Nations).

Date of Government Version: 04/26/2017
Date Data Arrived at EDR: 07/27/2017
Date Made Active in Reports: 10/06/2017
Number of Days to Update: 71

Source: EPA Region 5
Telephone: 312-886-6136
Last EDR Contact: 01/23/2018
Next Scheduled EDR Contact: 05/07/2018
Data Release Frequency: Varies

INDIAN UST R8: Underground Storage Tanks on Indian Land
The Indian Underground Storage Tank (UST) database provides information about underground storage tanks on Indian land in EPA Region 8 (Colorado, Montana, North Dakota, South Dakota, Utah, Wyoming and 27 Tribal Nations).

Date of Government Version: 05/01/2017
Date Data Arrived at EDR: 07/27/2017
Date Made Active in Reports: 10/13/2017
Number of Days to Update: 78

Source: EPA Region 8
Telephone: 303-312-6137
Last EDR Contact: 01/23/2018
Next Scheduled EDR Contact: 05/07/2018
Data Release Frequency: Varies

INDIAN UST R1: Underground Storage Tanks on Indian Land

The Indian Underground Storage Tank (UST) database provides information about underground storage tanks on Indian land in EPA Region 1 (Connecticut, Maine, Massachusetts, New Hampshire, Rhode Island, Vermont and ten Tribal Nations).

Date of Government Version: 04/14/2017
Date Data Arrived at EDR: 07/27/2017
Date Made Active in Reports: 10/06/2017
Number of Days to Update: 71

Source: EPA, Region 1
Telephone: 617-918-1313
Last EDR Contact: 01/23/2018
Next Scheduled EDR Contact: 05/07/2018
Data Release Frequency: Varies

INDIAN UST R9: Underground Storage Tanks on Indian Land

The Indian Underground Storage Tank (UST) database provides information about underground storage tanks on Indian land in EPA Region 9 (Arizona, California, Hawaii, Nevada, the Pacific Islands, and Tribal Nations).

Date of Government Version: 04/13/2017
Date Data Arrived at EDR: 07/27/2017
Date Made Active in Reports: 10/13/2017
Number of Days to Update: 78

Source: EPA Region 9
Telephone: 415-972-3368
Last EDR Contact: 01/23/2018
Next Scheduled EDR Contact: 05/07/2018
Data Release Frequency: Varies

INDIAN UST R10: Underground Storage Tanks on Indian Land

The Indian Underground Storage Tank (UST) database provides information about underground storage tanks on Indian land in EPA Region 10 (Alaska, Idaho, Oregon, Washington, and Tribal Nations).

Date of Government Version: 04/25/2017
Date Data Arrived at EDR: 07/27/2017
Date Made Active in Reports: 10/13/2017
Number of Days to Update: 78

Source: EPA Region 10
Telephone: 206-553-2857
Last EDR Contact: 01/23/2018
Next Scheduled EDR Contact: 05/07/2018
Data Release Frequency: Varies

State and tribal voluntary cleanup sites

VCP: Voluntary Cleanup Program Properties

Contains low threat level properties with either confirmed or unconfirmed releases and the project proponents have request that DTSC oversee investigation and/or cleanup activities and have agreed to provide coverage for DTSC's costs.

Date of Government Version: 10/30/2017
Date Data Arrived at EDR: 10/31/2017
Date Made Active in Reports: 12/15/2017
Number of Days to Update: 45

Source: Department of Toxic Substances Control
Telephone: 916-323-3400
Last EDR Contact: 10/31/2017
Next Scheduled EDR Contact: 02/12/2018
Data Release Frequency: Quarterly

INDIAN VCP R7: Voluntary Cleanup Priority Lisitng

A listing of voluntary cleanup priority sites located on Indian Land located in Region 7.

Date of Government Version: 03/20/2008
Date Data Arrived at EDR: 04/22/2008
Date Made Active in Reports: 05/19/2008
Number of Days to Update: 27

Source: EPA, Region 7
Telephone: 913-551-7365
Last EDR Contact: 04/20/2009
Next Scheduled EDR Contact: 07/20/2009
Data Release Frequency: Varies

INDIAN VCP R1: Voluntary Cleanup Priority Listing

A listing of voluntary cleanup priority sites located on Indian Land located in Region 1.

Date of Government Version: 07/27/2015
Date Data Arrived at EDR: 09/29/2015
Date Made Active in Reports: 02/18/2016
Number of Days to Update: 142

Source: EPA, Region 1
Telephone: 617-918-1102
Last EDR Contact: 12/20/2017
Next Scheduled EDR Contact: 04/09/2018
Data Release Frequency: Varies

State and tribal Brownfields sites

BROWNFIELDS: Considered Brownfieds Sites Listing
A listing of sites the SWRCB considers to be Brownfields since these are sites have come to them through the MOA Process.

Date of Government Version: 09/21/2017
Date Data Arrived at EDR: 09/21/2017
Date Made Active in Reports: 11/09/2017
Number of Days to Update: 49

Source: State Water Resources Control Board
Telephone: 916-323-7905
Last EDR Contact: 12/26/2017
Next Scheduled EDR Contact: 04/09/2018
Data Release Frequency: Quarterly

ADDITIONAL ENVIRONMENTAL RECORDS

Local Brownfield lists

US BROWNFIELDS: A Listing of Brownfields Sites
Brownfields are real property, the expansion, redevelopment, or reuse of which may be complicated by the presence or potential presence of a hazardous substance, pollutant, or contaminant. Cleaning up and reinvesting in these properties takes development pressures off of undeveloped, open land, and both improves and protects the environment. Assessment, Cleanup and Redevelopment Exchange System (ACRES) stores information reported by EPA Brownfields grant recipients on brownfields properties assessed or cleaned up with grant funding as well as information on Targeted Brownfields Assessments performed by EPA Regions. A listing of ACRES Brownfield sites is obtained from Cleanups in My Community. Cleanups in My Community provides information on Brownfields properties for which information is reported back to EPA, as well as areas served by Brownfields grant programs.

Date of Government Version: 08/21/2017
Date Data Arrived at EDR: 09/20/2017
Date Made Active in Reports: 12/08/2017
Number of Days to Update: 79

Source: Environmental Protection Agency
Telephone: 202-566-2777
Last EDR Contact: 01/19/2018
Next Scheduled EDR Contact: 04/02/2018
Data Release Frequency: Semi-Annually

Local Lists of Landfill / Solid Waste Disposal Sites

WMUDS/SWAT: Waste Management Unit Database
Waste Management Unit Database System. WMUDS is used by the State Water Resources Control Board staff and the Regional Water Quality Control Boards for program tracking and inventory of waste management units. WMUDS is composed of the following databases: Facility Information, Scheduled Inspections Information, Waste Management Unit Information, SWAT Program Information, SWAT Report Summary Information, SWAT Report Summary Data, Chapter 15 (formerly Subchapter 15) Information, Chapter 15 Monitoring Parameters, TPCA Program Information, RCRA Program Information, Closure Information, and Interested Parties Information.

Date of Government Version: 04/01/2000
Date Data Arrived at EDR: 04/10/2000
Date Made Active in Reports: 05/10/2000
Number of Days to Update: 30

Source: State Water Resources Control Board
Telephone: 916-227-4448
Last EDR Contact: 11/06/2017
Next Scheduled EDR Contact: 02/19/2018
Data Release Frequency: No Update Planned

SWRCY: Recycler Database
A listing of recycling facilities in California.

Date of Government Version: 12/11/2017
Date Data Arrived at EDR: 12/12/2017
Date Made Active in Reports: 01/17/2018
Number of Days to Update: 36

Source: Department of Conservation
Telephone: 916-323-3836
Last EDR Contact: 12/12/2017
Next Scheduled EDR Contact: 03/26/2018
Data Release Frequency: Quarterly

HAULERS: Registered Waste Tire Haulers Listing
A listing of registered waste tire haulers.

Date of Government Version: 05/30/2017
Date Data Arrived at EDR: 05/31/2017
Date Made Active in Reports: 08/15/2017
Number of Days to Update: 76

Source: Integrated Waste Management Board
Telephone: 916-341-6422
Last EDR Contact: 11/09/2017
Next Scheduled EDR Contact: 02/26/2018
Data Release Frequency: Varies

INDIAN ODI: Report on the Status of Open Dumps on Indian Lands
Location of open dumps on Indian land.

Date of Government Version: 12/31/1998
Date Data Arrived at EDR: 12/03/2007
Date Made Active in Reports: 01/24/2008
Number of Days to Update: 52

Source: Environmental Protection Agency
Telephone: 703-308-8245
Last EDR Contact: 10/30/2017
Next Scheduled EDR Contact: 02/12/2018
Data Release Frequency: Varies

ODI: Open Dump Inventory
An open dump is defined as a disposal facility that does not comply with one or more of the Part 257 or Part 258 Subtitle D Criteria.

Date of Government Version: 06/30/1985
Date Data Arrived at EDR: 08/09/2004
Date Made Active in Reports: 09/17/2004
Number of Days to Update: 39

Source: Environmental Protection Agency
Telephone: 800-424-9346
Last EDR Contact: 06/09/2004
Next Scheduled EDR Contact: N/A
Data Release Frequency: No Update Planned

DEBRIS REGION 9: Torres Martinez Reservation Illegal Dump Site Locations
A listing of illegal dump sites location on the Torres Martinez Indian Reservation located in eastern Riverside County and northern Imperial County, California.

Date of Government Version: 01/12/2009
Date Data Arrived at EDR: 05/07/2009
Date Made Active in Reports: 09/21/2009
Number of Days to Update: 137

Source: EPA, Region 9
Telephone: 415-947-4219
Last EDR Contact: 01/22/2018
Next Scheduled EDR Contact: 05/07/2018
Data Release Frequency: No Update Planned

IHS OPEN DUMPS: Open Dumps on Indian Land
A listing of all open dumps located on Indian Land in the United States.

Date of Government Version: 04/01/2014
Date Data Arrived at EDR: 08/06/2014
Date Made Active in Reports: 01/29/2015
Number of Days to Update: 176

Source: Department of Health & Human Serivces, Indian Health Service
Telephone: 301-443-1452
Last EDR Contact: 11/03/2017
Next Scheduled EDR Contact: 02/12/2018
Data Release Frequency: Varies

Local Lists of Hazardous waste / Contaminated Sites

US HIST CDL: National Clandestine Laboratory Register
A listing of clandestine drug lab locations that have been removed from the DEAs National Clandestine Laboratory Register.

Date of Government Version: 07/13/2017
Date Data Arrived at EDR: 09/06/2017
Date Made Active in Reports: 10/06/2017
Number of Days to Update: 30

Source: Drug Enforcement Administration
Telephone: 202-307-1000
Last EDR Contact: 11/28/2017
Next Scheduled EDR Contact: 03/12/2018
Data Release Frequency: No Update Planned

HIST CAL-SITES: Calsites Database
The Calsites database contains potential or confirmed hazardous substance release properties. In 1996, California EPA reevaluated and significantly reduced the number of sites in the Calsites database. No longer updated by the state agency. It has been replaced by ENVIROSTOR.

Date of Government Version: 08/08/2005
Date Data Arrived at EDR: 08/03/2006
Date Made Active in Reports: 08/24/2006
Number of Days to Update: 21

Source: Department of Toxic Substance Control
Telephone: 916-323-3400
Last EDR Contact: 02/23/2009
Next Scheduled EDR Contact: 05/25/2009
Data Release Frequency: No Update Planned

SCH: School Property Evaluation Program

This category contains proposed and existing school sites that are being evaluated by DTSC for possible hazardous materials contamination. In some cases, these properties may be listed in the CalSites category depending on the level of threat to public health and safety or the environment they pose.

Date of Government Version: 10/30/2017
Date Data Arrived at EDR: 10/31/2017
Date Made Active in Reports: 12/15/2017
Number of Days to Update: 45

Source: Department of Toxic Substances Control
Telephone: 916-323-3400
Last EDR Contact: 10/31/2017
Next Scheduled EDR Contact: 02/12/2018
Data Release Frequency: Quarterly

CDL: Clandestine Drug Labs

A listing of drug lab locations. Listing of a location in this database does not indicate that any illegal drug lab materials were or were not present there, and does not constitute a determination that the location either requires or does not require additional cleanup work.

Date of Government Version: 06/30/2017
Date Data Arrived at EDR: 08/18/2017
Date Made Active in Reports: 09/21/2017
Number of Days to Update: 34

Source: Department of Toxic Substances Control
Telephone: 916-255-6504
Last EDR Contact: 01/08/2018
Next Scheduled EDR Contact: 04/23/2018
Data Release Frequency: Varies

TOXIC PITS: Toxic Pits Cleanup Act Sites

Toxic PITS Cleanup Act Sites. TOXIC PITS identifies sites suspected of containing hazardous substances where cleanup has not yet been completed.

Date of Government Version: 07/01/1995
Date Data Arrived at EDR: 08/30/1995
Date Made Active in Reports: 09/26/1995
Number of Days to Update: 27

Source: State Water Resources Control Board
Telephone: 916-227-4364
Last EDR Contact: 01/26/2009
Next Scheduled EDR Contact: 04/27/2009
Data Release Frequency: No Update Planned

US CDL: Clandestine Drug Labs

A listing of clandestine drug lab locations. The U.S. Department of Justice ("the Department") provides this web site as a public service. It contains addresses of some locations where law enforcement agencies reported they found chemicals or other items that indicated the presence of either clandestine drug laboratories or dumpsites. In most cases, the source of the entries is not the Department, and the Department has not verified the entry and does not guarantee its accuracy. Members of the public must verify the accuracy of all entries by, for example, contacting local law enforcement and local health departments.

Date of Government Version: 07/13/2017
Date Data Arrived at EDR: 09/06/2017
Date Made Active in Reports: 10/06/2017
Number of Days to Update: 30

Source: Drug Enforcement Administration
Telephone: 202-307-1000
Last EDR Contact: 01/19/2018
Next Scheduled EDR Contact: 03/12/2018
Data Release Frequency: Quarterly

Local Lists of Registered Storage Tanks

SWEEPS UST: SWEEPS UST Listing

Statewide Environmental Evaluation and Planning System. This underground storage tank listing was updated and maintained by a company contacted by the SWRCB in the early 1990's. The listing is no longer updated or maintained. The local agency is the contact for more information on a site on the SWEEPS list.

Date of Government Version: 06/01/1994
Date Data Arrived at EDR: 07/07/2005
Date Made Active in Reports: 08/11/2005
Number of Days to Update: 35

Source: State Water Resources Control Board
Telephone: N/A
Last EDR Contact: 06/03/2005
Next Scheduled EDR Contact: N/A
Data Release Frequency: No Update Planned

UST MENDOCINO: Mendocino County UST Database
A listing of underground storage tank locations in Mendocino County.

Date of Government Version: 11/27/2017
Date Data Arrived at EDR: 11/29/2017
Date Made Active in Reports: 12/18/2017
Number of Days to Update: 19

Source: Department of Public Health
Telephone: 707-463-4466
Last EDR Contact: 11/28/2017
Next Scheduled EDR Contact: 03/12/2018
Data Release Frequency: Annually

HIST UST: Hazardous Substance Storage Container Database
The Hazardous Substance Storage Container Database is a historical listing of UST sites. Refer to local/county source for current data.

Date of Government Version: 10/15/1990
Date Data Arrived at EDR: 01/25/1991
Date Made Active in Reports: 02/12/1991
Number of Days to Update: 18

Source: State Water Resources Control Board
Telephone: 916-341-5851
Last EDR Contact: 07/26/2001
Next Scheduled EDR Contact: N/A
Data Release Frequency: No Update Planned

CA FID UST: Facility Inventory Database
The Facility Inventory Database (FID) contains a historical listing of active and inactive underground storage tank locations from the State Water Resource Control Board. Refer to local/county source for current data.

Date of Government Version: 10/31/1994
Date Data Arrived at EDR: 09/05/1995
Date Made Active in Reports: 09/29/1995
Number of Days to Update: 24

Source: California Environmental Protection Agency
Telephone: 916-341-5851
Last EDR Contact: 12/28/1998
Next Scheduled EDR Contact: N/A
Data Release Frequency: No Update Planned

Local Land Records

LIENS: Environmental Liens Listing
A listing of property locations with environmental liens for California where DTSC is a lien holder.

Date of Government Version: 11/30/2017
Date Data Arrived at EDR: 12/01/2017
Date Made Active in Reports: 01/11/2018
Number of Days to Update: 41

Source: Department of Toxic Substances Control
Telephone: 916-323-3400
Last EDR Contact: 11/30/2017
Next Scheduled EDR Contact: 03/19/2018
Data Release Frequency: Varies

LIENS 2: CERCLA Lien Information
A Federal CERCLA ('Superfund') lien can exist by operation of law at any site or property at which EPA has spent Superfund monies. These monies are spent to investigate and address releases and threatened releases of contamination. CERCLIS provides information as to the identity of these sites and properties.

Date of Government Version: 12/11/2017
Date Data Arrived at EDR: 12/22/2017
Date Made Active in Reports: 01/12/2018
Number of Days to Update: 21

Source: Environmental Protection Agency
Telephone: 202-564-6023
Last EDR Contact: 12/22/2017
Next Scheduled EDR Contact: 05/07/2018
Data Release Frequency: Semi-Annually

DEED: Deed Restriction Listing

Site Mitigation and Brownfields Reuse Program Facility Sites with Deed Restrictions & Hazardous Waste Management Program Facility Sites with Deed / Land Use Restriction. The DTSC Site Mitigation and Brownfields Reuse Program (SMBRP) list includes sites cleaned up under the program's oversight and generally does not include current or former hazardous waste facilities that required a hazardous waste facility permit. The list represents deed restrictions that are active. Some sites have multiple deed restrictions. The DTSC Hazardous Waste Management Program (HWMP) has developed a list of current or former hazardous waste facilities that have a recorded land use restriction at the local county recorder's office. The land use restrictions on this list were required by the DTSC HWMP as a result of the presence of hazardous substances that remain on site after the facility (or part of the facility) has been closed or cleaned up. The types of land use restriction include deed notice, deed restriction, or a land use restriction that binds current and future owners.

Date of Government Version: 12/04/2017
Date Data Arrived at EDR: 12/05/2017
Date Made Active in Reports: 01/11/2018
Number of Days to Update: 37

Source: DTSC and SWRCB
Telephone: 916-323-3400
Last EDR Contact: 12/05/2017
Next Scheduled EDR Contact: 03/19/2018
Data Release Frequency: Semi-Annually

Records of Emergency Release Reports

HMIRS: Hazardous Materials Information Reporting System
Hazardous Materials Incident Report System. HMIRS contains hazardous material spill incidents reported to DOT.

Date of Government Version: 09/21/2017
Date Data Arrived at EDR: 09/21/2017
Date Made Active in Reports: 10/13/2017
Number of Days to Update: 22

Source: U.S. Department of Transportation
Telephone: 202-366-4555
Last EDR Contact: 01/19/2018
Next Scheduled EDR Contact: 04/09/2018
Data Release Frequency: Quarterly

CHMIRS: California Hazardous Material Incident Report System
California Hazardous Material Incident Reporting System. CHMIRS contains information on reported hazardous material incidents (accidental releases or spills).

Date of Government Version: 05/09/2017
Date Data Arrived at EDR: 07/26/2017
Date Made Active in Reports: 09/21/2017
Number of Days to Update: 57

Source: Office of Emergency Services
Telephone: 916-845-8400
Last EDR Contact: 01/26/2018
Next Scheduled EDR Contact: 05/07/2018
Data Release Frequency: Varies

LDS: Land Disposal Sites Listing (GEOTRACKER)
Land Disposal sites (Landfills) included in GeoTracker. GeoTracker is the Water Boards data management system for sites that impact, or have the potential to impact, water quality in California, with emphasis on groundwater.

Date of Government Version: 12/11/2017
Date Data Arrived at EDR: 12/12/2017
Date Made Active in Reports: 01/11/2018
Number of Days to Update: 30

Source: State Water Qualilty Control Board
Telephone: 866-480-1028
Last EDR Contact: 12/12/2018
Next Scheduled EDR Contact: 03/26/2018
Data Release Frequency: Quarterly

MCS: Military Cleanup Sites Listing (GEOTRACKER)
Military sites (consisting of: Military UST sites; Military Privatized sites; and Military Cleanup sites [formerly known as DoD non UST]) included in GeoTracker. GeoTracker is the Water Boards data management system for sites that impact, or have the potential to impact, water quality in California, with emphasis on groundwater.

Date of Government Version: 12/11/2017
Date Data Arrived at EDR: 12/12/2017
Date Made Active in Reports: 01/12/2018
Number of Days to Update: 31

Source: State Water Resources Control Board
Telephone: 866-480-1028
Last EDR Contact: 12/12/2018
Next Scheduled EDR Contact: 03/26/2018
Data Release Frequency: Quarterly

SPILLS 90: SPILLS90 data from FirstSearch

Spills 90 includes those spill and release records available exclusively from FirstSearch databases. Typically, they may include chemical, oil and/or hazardous substance spills recorded after 1990. Duplicate records that are already included in EDR incident and release records are not included in Spills 90.

Date of Government Version: 06/06/2012
Date Data Arrived at EDR: 01/03/2013
Date Made Active in Reports: 02/22/2013
Number of Days to Update: 50

Source: FirstSearch
Telephone: N/A
Last EDR Contact: 01/03/2013
Next Scheduled EDR Contact: N/A
Data Release Frequency: No Update Planned

Other Ascertainable Records

RCRA NonGen / NLR: RCRA - Non Generators / No Longer Regulated

RCRAInfo is EPA's comprehensive information system, providing access to data supporting the Resource Conservation and Recovery Act (RCRA) of 1976 and the Hazardous and Solid Waste Amendments (HSWA) of 1984. The database includes selective information on sites which generate, transport, store, treat and/or dispose of hazardous waste as defined by the Resource Conservation and Recovery Act (RCRA). Non-Generators do not presently generate hazardous waste.

Date of Government Version: 09/13/2017
Date Data Arrived at EDR: 09/26/2017
Date Made Active in Reports: 10/06/2017
Number of Days to Update: 10

Source: Environmental Protection Agency
Telephone: (415) 495-8895
Last EDR Contact: 01/19/2018
Next Scheduled EDR Contact: 04/09/2018
Data Release Frequency: Quarterly

FUDS: Formerly Used Defense Sites

The listing includes locations of Formerly Used Defense Sites properties where the US Army Corps of Engineers is actively working or will take necessary cleanup actions.

Date of Government Version: 01/31/2015
Date Data Arrived at EDR: 07/08/2015
Date Made Active in Reports: 10/13/2015
Number of Days to Update: 97

Source: U.S. Army Corps of Engineers
Telephone: 202-528-4285
Last EDR Contact: 11/22/2017
Next Scheduled EDR Contact: 03/05/2018
Data Release Frequency: Varies

DOD: Department of Defense Sites

This data set consists of federally owned or administered lands, administered by the Department of Defense, that have any area equal to or greater than 640 acres of the United States, Puerto Rico, and the U.S. Virgin Islands.

Date of Government Version: 12/31/2005
Date Data Arrived at EDR: 11/10/2006
Date Made Active in Reports: 01/11/2007
Number of Days to Update: 62

Source: USGS
Telephone: 888-275-8747
Last EDR Contact: 10/13/2017
Next Scheduled EDR Contact: 01/22/2018
Data Release Frequency: Semi-Annually

FEDLAND: Federal and Indian Lands

Federally and Indian administrated lands of the United States. Lands included are administrated by: Army Corps of Engineers, Bureau of Reclamation, National Wild and Scenic River, National Wildlife Refuge, Public Domain Land, Wilderness, Wilderness Study Area, Wildlife Management Area, Bureau of Indian Affairs, Bureau of Land Management, Department of Justice, Forest Service, Fish and Wildlife Service, National Park Service.

Date of Government Version: 12/31/2005
Date Data Arrived at EDR: 02/06/2006
Date Made Active in Reports: 01/11/2007
Number of Days to Update: 339

Source: U.S. Geological Survey
Telephone: 888-275-8747
Last EDR Contact: 10/11/2017
Next Scheduled EDR Contact: 01/22/2018
Data Release Frequency: N/A

SCRD DRYCLEANERS: State Coalition for Remediation of Drycleaners Listing

The State Coalition for Remediation of Drycleaners was established in 1998, with support from the U.S. EPA Office of Superfund Remediation and Technology Innovation. It is comprised of representatives of states with established drycleaner remediation programs. Currently the member states are Alabama, Connecticut, Florida, Illinois, Kansas, Minnesota, Missouri, North Carolina, Oregon, South Carolina, Tennessee, Texas, and Wisconsin.

Date of Government Version: 01/01/2017
Date Data Arrived at EDR: 02/03/2017
Date Made Active in Reports: 04/07/2017
Number of Days to Update: 63

Source: Environmental Protection Agency
Telephone: 615-532-8599
Last EDR Contact: 11/17/2017
Next Scheduled EDR Contact: 02/26/2018
Data Release Frequency: Varies

US FIN ASSUR: Financial Assurance Information

All owners and operators of facilities that treat, store, or dispose of hazardous waste are required to provide proof that they will have sufficient funds to pay for the clean up, closure, and post-closure care of their facilities.

Date of Government Version: 10/17/2017
Date Data Arrived at EDR: 11/01/2017
Date Made Active in Reports: 12/08/2017
Number of Days to Update: 37

Source: Environmental Protection Agency
Telephone: 202-566-1917
Last EDR Contact: 01/19/2018
Next Scheduled EDR Contact: 04/09/2018
Data Release Frequency: Quarterly

EPA WATCH LIST: EPA WATCH LIST

EPA maintains a "Watch List" to facilitate dialogue between EPA, state and local environmental agencies on enforcement matters relating to facilities with alleged violations identified as either significant or high priority. Being on the Watch List does not mean that the facility has actually violated the law only that an investigation by EPA or a state or local environmental agency has led those organizations to allege that an unproven violation has in fact occurred. Being on the Watch List does not represent a higher level of concern regarding the alleged violations that were detected, but instead indicates cases requiring additional dialogue between EPA, state and local agencies - primarily because of the length of time the alleged violation has gone unaddressed or unresolved.

Date of Government Version: 08/30/2013
Date Data Arrived at EDR: 03/21/2014
Date Made Active in Reports: 06/17/2014
Number of Days to Update: 88

Source: Environmental Protection Agency
Telephone: 617-520-3000
Last EDR Contact: 11/06/2017
Next Scheduled EDR Contact: 02/19/2018
Data Release Frequency: Quarterly

2020 COR ACTION: 2020 Corrective Action Program List

The EPA has set ambitious goals for the RCRA Corrective Action program by creating the 2020 Corrective Action Universe. This RCRA cleanup baseline includes facilities expected to need corrective action. The 2020 universe contains a wide variety of sites. Some properties are heavily contaminated while others were contaminated but have since been cleaned up. Still others have not been fully investigated yet, and may require little or no remediation. Inclusion in the 2020 Universe does not necessarily imply failure on the part of a facility to meet its RCRA obligations.

Date of Government Version: 04/22/2013
Date Data Arrived at EDR: 03/03/2015
Date Made Active in Reports: 03/09/2015
Number of Days to Update: 6

Source: Environmental Protection Agency
Telephone: 703-308-4044
Last EDR Contact: 11/09/2017
Next Scheduled EDR Contact: 02/19/2018
Data Release Frequency: Varies

TSCA: Toxic Substances Control Act

Toxic Substances Control Act. TSCA identifies manufacturers and importers of chemical substances included on the TSCA Chemical Substance Inventory list. It includes data on the production volume of these substances by plant site.

Date of Government Version: 12/31/2016
Date Data Arrived at EDR: 06/21/2017
Date Made Active in Reports: 01/05/2018
Number of Days to Update: 198

Source: EPA
Telephone: 202-260-5521
Last EDR Contact: 12/22/2017
Next Scheduled EDR Contact: 04/02/2018
Data Release Frequency: Every 4 Years

TRIS: Toxic Chemical Release Inventory System

Toxic Release Inventory System. TRIS identifies facilities which release toxic chemicals to the air, water and land in reportable quantities under SARA Title III Section 313.

Date of Government Version: 12/31/2016
Date Data Arrived at EDR: 01/10/2018
Date Made Active in Reports: 01/12/2018
Number of Days to Update: 2

Source: EPA
Telephone: 202-566-0250
Last EDR Contact: 01/10/2018
Next Scheduled EDR Contact: 03/05/2018
Data Release Frequency: Annually

SSTS: Section 7 Tracking Systems

Section 7 of the Federal Insecticide, Fungicide and Rodenticide Act, as amended (92 Stat. 829) requires all registered pesticide-producing establishments to submit a report to the Environmental Protection Agency by March 1st each year. Each establishment must report the types and amounts of pesticides, active ingredients and devices being produced, and those having been produced and sold or distributed in the past year.

Date of Government Version: 12/31/2009
Date Data Arrived at EDR: 12/10/2010
Date Made Active in Reports: 02/25/2011
Number of Days to Update: 77

Source: EPA
Telephone: 202-564-4203
Last EDR Contact: 01/25/2018
Next Scheduled EDR Contact: 05/07/2018
Data Release Frequency: Annually

ROD: Records Of Decision

Record of Decision. ROD documents mandate a permanent remedy at an NPL (Superfund) site containing technical and health information to aid in the cleanup.

Date of Government Version: 12/11/2017
Date Data Arrived at EDR: 12/22/2017
Date Made Active in Reports: 01/12/2018
Number of Days to Update: 21

Source: EPA
Telephone: 703-416-0223
Last EDR Contact: 12/22/2017
Next Scheduled EDR Contact: 03/19/2018
Data Release Frequency: Annually

RMP: Risk Management Plans

When Congress passed the Clean Air Act Amendments of 1990, it required EPA to publish regulations and guidance for chemical accident prevention at facilities using extremely hazardous substances. The Risk Management Program Rule (RMP Rule) was written to implement Section 112(r) of these amendments. The rule, which built upon existing industry codes and standards, requires companies of all sizes that use certain flammable and toxic substances to develop a Risk Management Program, which includes a(n): Hazard assessment that details the potential effects of an accidental release, an accident history of the last five years, and an evaluation of worst-case and alternative accidental releases; Prevention program that includes safety precautions and maintenance, monitoring, and employee training measures; and Emergency response program that spells out emergency health care, employee training measures and procedures for informing the public and response agencies (e.g the fire department) should an accident occur.

Date of Government Version: 11/02/2017
Date Data Arrived at EDR: 11/17/2017
Date Made Active in Reports: 12/08/2017
Number of Days to Update: 21

Source: Environmental Protection Agency
Telephone: 202-564-8600
Last EDR Contact: 01/19/2018
Next Scheduled EDR Contact: 05/07/2018
Data Release Frequency: Varies

RAATS: RCRA Administrative Action Tracking System

RCRA Administration Action Tracking System. RAATS contains records based on enforcement actions issued under RCRA pertaining to major violators and includes administrative and civil actions brought by the EPA. For administration actions after September 30, 1995, data entry in the RAATS database was discontinued. EPA will retain a copy of the database for historical records. It was necessary to terminate RAATS because a decrease in agency resources made it impossible to continue to update the information contained in the database.

Date of Government Version: 04/17/1995
Date Data Arrived at EDR: 07/03/1995
Date Made Active in Reports: 08/07/1995
Number of Days to Update: 35

Source: EPA
Telephone: 202-564-4104
Last EDR Contact: 06/02/2008
Next Scheduled EDR Contact: 09/01/2008
Data Release Frequency: No Update Planned

PRP: Potentially Responsible Parties
A listing of verified Potentially Responsible Parties

Date of Government Version: 10/25/2013
Date Data Arrived at EDR: 10/17/2014
Date Made Active in Reports: 10/20/2014
Number of Days to Update: 3

Source: EPA
Telephone: 202-564-6023
Last EDR Contact: 12/22/2017
Next Scheduled EDR Contact: 02/19/2018
Data Release Frequency: Quarterly

PADS: PCB Activity Database System
PCB Activity Database. PADS Identifies generators, transporters, commercial storers and/or brokers and disposers of PCB's who are required to notify the EPA of such activities.

Date of Government Version: 06/01/2017
Date Data Arrived at EDR: 06/09/2017
Date Made Active in Reports: 10/13/2017
Number of Days to Update: 126

Source: EPA
Telephone: 202-566-0500
Last EDR Contact: 01/12/2018
Next Scheduled EDR Contact: 04/23/2018
Data Release Frequency: Annually

ICIS: Integrated Compliance Information System
The Integrated Compliance Information System (ICIS) supports the information needs of the national enforcement and compliance program as well as the unique needs of the National Pollutant Discharge Elimination System (NPDES) program.

Date of Government Version: 11/18/2016
Date Data Arrived at EDR: 11/23/2016
Date Made Active in Reports: 02/10/2017
Number of Days to Update: 79

Source: Environmental Protection Agency
Telephone: 202-564-2501
Last EDR Contact: 01/09/2018
Next Scheduled EDR Contact: 04/23/2018
Data Release Frequency: Quarterly

FTTS: FIFRA/ TSCA Tracking System - FIFRA (Federal Insecticide, Fungicide, & Rodenticide Act)/TSCA (Toxic Substances Control Act)
FTTS tracks administrative cases and pesticide enforcement actions and compliance activities related to FIFRA, TSCA and EPCRA (Emergency Planning and Community Right-to-Know Act). To maintain currency, EDR contacts the Agency on a quarterly basis.

Date of Government Version: 04/09/2009
Date Data Arrived at EDR: 04/16/2009
Date Made Active in Reports: 05/11/2009
Number of Days to Update: 25

Source: EPA/Office of Prevention, Pesticides and Toxic Substances
Telephone: 202-566-1667
Last EDR Contact: 08/18/2017
Next Scheduled EDR Contact: 12/04/2017
Data Release Frequency: Quarterly

FTTS INSP: FIFRA/ TSCA Tracking System - FIFRA (Federal Insecticide, Fungicide, & Rodenticide Act)/TSCA (Toxic Substances Control Act)
A listing of FIFRA/TSCA Tracking System (FTTS) inspections and enforcements.

Date of Government Version: 04/09/2009
Date Data Arrived at EDR: 04/16/2009
Date Made Active in Reports: 05/11/2009
Number of Days to Update: 25

Source: EPA
Telephone: 202-566-1667
Last EDR Contact: 08/18/2017
Next Scheduled EDR Contact: 12/04/2017
Data Release Frequency: Quarterly

MLTS: Material Licensing Tracking System
MLTS is maintained by the Nuclear Regulatory Commission and contains a list of approximately 8,100 sites which possess or use radioactive materials and which are subject to NRC licensing requirements. To maintain currency, EDR contacts the Agency on a quarterly basis.

Date of Government Version: 08/30/2016
Date Data Arrived at EDR: 09/08/2016
Date Made Active in Reports: 10/21/2016
Number of Days to Update: 43

Source: Nuclear Regulatory Commission
Telephone: 301-415-7169
Last EDR Contact: 01/19/2018
Next Scheduled EDR Contact: 11/20/2017
Data Release Frequency: Quarterly

COAL ASH DOE: Steam-Electric Plant Operation Data
A listing of power plants that store ash in surface ponds.

Date of Government Version: 12/31/2005
Date Data Arrived at EDR: 08/07/2009
Date Made Active in Reports: 10/22/2009
Number of Days to Update: 76

Source: Department of Energy
Telephone: 202-586-8719
Last EDR Contact: 12/05/2017
Next Scheduled EDR Contact: 03/19/2018
Data Release Frequency: Varies

COAL ASH EPA: Coal Combustion Residues Surface Impoundments List
A listing of coal combustion residues surface impoundments with high hazard potential ratings.

Date of Government Version: 07/01/2014
Date Data Arrived at EDR: 09/10/2014
Date Made Active in Reports: 10/20/2014
Number of Days to Update: 40

Source: Environmental Protection Agency
Telephone: N/A
Last EDR Contact: 12/08/2017
Next Scheduled EDR Contact: 03/19/2018
Data Release Frequency: Varies

PCB TRANSFORMER: PCB Transformer Registration Database
The database of PCB transformer registrations that includes all PCB registration submittals.

Date of Government Version: 05/24/2017
Date Data Arrived at EDR: 11/30/2017
Date Made Active in Reports: 12/15/2017
Number of Days to Update: 15

Source: Environmental Protection Agency
Telephone: 202-566-0517
Last EDR Contact: 01/26/2018
Next Scheduled EDR Contact: 05/07/2018
Data Release Frequency: Varies

RADINFO: Radiation Information Database
The Radiation Information Database (RADINFO) contains information about facilities that are regulated by U.S. Environmental Protection Agency (EPA) regulations for radiation and radioactivity.

Date of Government Version: 10/02/2017
Date Data Arrived at EDR: 10/05/2017
Date Made Active in Reports: 10/13/2017
Number of Days to Update: 8

Source: Environmental Protection Agency
Telephone: 202-343-9775
Last EDR Contact: 01/04/2018
Next Scheduled EDR Contact: 04/16/2018
Data Release Frequency: Quarterly

HIST FTTS: FIFRA/TSCA Tracking System Administrative Case Listing
A complete administrative case listing from the FIFRA/TSCA Tracking System (FTTS) for all ten EPA regions. The information was obtained from the National Compliance Database (NCDB). NCDB supports the implementation of FIFRA (Federal Insecticide, Fungicide, and Rodenticide Act) and TSCA (Toxic Substances Control Act). Some EPA regions are now closing out records. Because of that, and the fact that some EPA regions are not providing EPA Headquarters with updated records, it was decided to create a HIST FTTS database. It included records that may not be included in the newer FTTS database updates. This database is no longer updated.

Date of Government Version: 10/19/2006
Date Data Arrived at EDR: 03/01/2007
Date Made Active in Reports: 04/10/2007
Number of Days to Update: 40

Source: Environmental Protection Agency
Telephone: 202-564-2501
Last EDR Contact: 12/17/2007
Next Scheduled EDR Contact: 03/17/2008
Data Release Frequency: No Update Planned

HIST FTTS INSP: FIFRA/TSCA Tracking System Inspection & Enforcement Case Listing
A complete inspection and enforcement case listing from the FIFRA/TSCA Tracking System (FTTS) for all ten EPA regions. The information was obtained from the National Compliance Database (NCDB). NCDB supports the implementation of FIFRA (Federal Insecticide, Fungicide, and Rodenticide Act) and TSCA (Toxic Substances Control Act). Some EPA regions are now closing out records. Because of that, and the fact that some EPA regions are not providing EPA Headquarters with updated records, it was decided to create a HIST FTTS database. It included records that may not be included in the newer FTTS database updates. This database is no longer updated.

Date of Government Version: 10/19/2006
Date Data Arrived at EDR: 03/01/2007
Date Made Active in Reports: 04/10/2007
Number of Days to Update: 40

Source: Environmental Protection Agency
Telephone: 202-564-2501
Last EDR Contact: 12/17/2008
Next Scheduled EDR Contact: 03/17/2008
Data Release Frequency: No Update Planned

DOT OPS: Incident and Accident Data

Department of Transporation, Office of Pipeline Safety Incident and Accident data.

Date of Government Version: 07/31/2012
Date Data Arrived at EDR: 08/07/2012
Date Made Active in Reports: 09/18/2012
Number of Days to Update: 42

Source: Department of Transporation, Office of Pipeline Safety
Telephone: 202-366-4595
Last EDR Contact: 01/19/2018
Next Scheduled EDR Contact: 05/14/2018
Data Release Frequency: Varies

CONSENT: Superfund (CERCLA) Consent Decrees

Major legal settlements that establish responsibility and standards for cleanup at NPL (Superfund) sites. Released periodically by United States District Courts after settlement by parties to litigation matters.

Date of Government Version: 09/30/2017
Date Data Arrived at EDR: 11/10/2017
Date Made Active in Reports: 01/12/2018
Number of Days to Update: 63

Source: Department of Justice, Consent Decree Library
Telephone: Varies
Last EDR Contact: 01/04/2018
Next Scheduled EDR Contact: 04/02/2018
Data Release Frequency: Varies

BRS: Biennial Reporting System

The Biennial Reporting System is a national system administered by the EPA that collects data on the generation and management of hazardous waste. BRS captures detailed data from two groups: Large Quantity Generators (LQG) and Treatment, Storage, and Disposal Facilities.

Date of Government Version: 12/31/2015
Date Data Arrived at EDR: 02/22/2017
Date Made Active in Reports: 09/28/2017
Number of Days to Update: 218

Source: EPA/NTIS
Telephone: 800-424-9346
Last EDR Contact: 11/20/2017
Next Scheduled EDR Contact: 03/05/2018
Data Release Frequency: Biennially

INDIAN RESERV: Indian Reservations

This map layer portrays Indian administered lands of the United States that have any area equal to or greater than 640 acres.

Date of Government Version: 12/31/2014
Date Data Arrived at EDR: 07/14/2015
Date Made Active in Reports: 01/10/2017
Number of Days to Update: 546

Source: USGS
Telephone: 202-208-3710
Last EDR Contact: 01/09/2018
Next Scheduled EDR Contact: 04/23/2018
Data Release Frequency: Semi-Annually

FUSRAP: Formerly Utilized Sites Remedial Action Program

DOE established the Formerly Utilized Sites Remedial Action Program (FUSRAP) in 1974 to remediate sites where radioactive contamination remained from Manhattan Project and early U.S. Atomic Energy Commission (AEC) operations.

Date of Government Version: 12/23/2016
Date Data Arrived at EDR: 12/27/2016
Date Made Active in Reports: 02/17/2017
Number of Days to Update: 52

Source: Department of Energy
Telephone: 202-586-3559
Last EDR Contact: 01/19/2018
Next Scheduled EDR Contact: 02/19/2018
Data Release Frequency: Varies

UMTRA: Uranium Mill Tailings Sites

Uranium ore was mined by private companies for federal government use in national defense programs. When the mills shut down, large piles of the sand-like material (mill tailings) remain after uranium has been extracted from the ore. Levels of human exposure to radioactive materials from the piles are low; however, in some cases tailings were used as construction materials before the potential health hazards of the tailings were recognized.

Date of Government Version: 06/23/2017
Date Data Arrived at EDR: 10/11/2017
Date Made Active in Reports: 11/03/2017
Number of Days to Update: 23

Source: Department of Energy
Telephone: 505-845-0011
Last EDR Contact: 11/22/2017
Next Scheduled EDR Contact: 03/05/2018
Data Release Frequency: Varies

LEAD SMELTER 1: Lead Smelter Sites
A listing of former lead smelter site locations.

Date of Government Version: 10/10/2017
Date Data Arrived at EDR: 11/03/2017
Date Made Active in Reports: 12/15/2017
Number of Days to Update: 42

Source: Environmental Protection Agency
Telephone: 703-603-8787
Last EDR Contact: 12/22/2017
Next Scheduled EDR Contact: 04/16/2018
Data Release Frequency: Varies

LEAD SMELTER 2: Lead Smelter Sites
A list of several hundred sites in the U.S. where secondary lead smelting was done from 1931and 1964. These sites may pose a threat to public health through ingestion or inhalation of contaminated soil or dust

Date of Government Version: 04/05/2001
Date Data Arrived at EDR: 10/27/2010
Date Made Active in Reports: 12/02/2010
Number of Days to Update: 36

Source: American Journal of Public Health
Telephone: 703-305-6451
Last EDR Contact: 12/02/2009
Next Scheduled EDR Contact: N/A
Data Release Frequency: No Update Planned

US AIRS (AFS): Aerometric Information Retrieval System Facility Subsystem (AFS)
The database is a sub-system of Aerometric Information Retrieval System (AIRS). AFS contains compliance data on air pollution point sources regulated by the U.S. EPA and/or state and local air regulatory agencies. This information comes from source reports by various stationary sources of air pollution, such as electric power plants, steel mills, factories, and universities, and provides information about the air pollutants they produce. Action, air program, air program pollutant, and general level plant data. It is used to track emissions and compliance data from industrial plants.

Date of Government Version: 10/12/2016
Date Data Arrived at EDR: 10/26/2016
Date Made Active in Reports: 02/03/2017
Number of Days to Update: 100

Source: EPA
Telephone: 202-564-2496
Last EDR Contact: 09/26/2017
Next Scheduled EDR Contact: 01/08/2018
Data Release Frequency: Annually

US AIRS MINOR: Air Facility System Data
A listing of minor source facilities.

Date of Government Version: 10/12/2016
Date Data Arrived at EDR: 10/26/2016
Date Made Active in Reports: 02/03/2017
Number of Days to Update: 100

Source: EPA
Telephone: 202-564-2496
Last EDR Contact: 09/26/2017
Next Scheduled EDR Contact: 01/08/2018
Data Release Frequency: Annually

US MINES: Mines Master Index File
Contains all mine identification numbers issued for mines active or opened since 1971. The data also includes violation information.

Date of Government Version: 10/29/2017
Date Data Arrived at EDR: 11/28/2017
Date Made Active in Reports: 01/12/2018
Number of Days to Update: 45

Source: Department of Labor, Mine Safety and Health Administration
Telephone: 303-231-5959
Last EDR Contact: 11/28/2017
Next Scheduled EDR Contact: 03/12/2018
Data Release Frequency: Semi-Annually

US MINES 2: Ferrous and Nonferrous Metal Mines Database Listing
This map layer includes ferrous (ferrous metal mines are facilities that extract ferrous metals, such as iron ore or molybdenum) and nonferrous (Nonferrous metal mines are facilities that extract nonferrous metals, such as gold, silver, copper, zinc, and lead) metal mines in the United States.

Date of Government Version: 12/05/2005
Date Data Arrived at EDR: 02/29/2008
Date Made Active in Reports: 04/18/2008
Number of Days to Update: 49

Source: USGS
Telephone: 703-648-7709
Last EDR Contact: 12/01/2017
Next Scheduled EDR Contact: 03/12/2018
Data Release Frequency: Varies

US MINES 3: Active Mines & Mineral Plants Database Listing

Active Mines and Mineral Processing Plant operations for commodities monitored by the Minerals Information Team of the USGS.

Date of Government Version: 04/14/2011
Date Data Arrived at EDR: 06/08/2011
Date Made Active in Reports: 09/13/2011
Number of Days to Update: 97

Source: USGS
Telephone: 703-648-7709
Last EDR Contact: 12/01/2017
Next Scheduled EDR Contact: 03/12/2018
Data Release Frequency: Varies

ABANDONED MINES: Abandoned Mines

An inventory of land and water impacted by past mining (primarily coal mining) is maintained by OSMRE to provide information needed to implement the Surface Mining Control and Reclamation Act of 1977 (SMCRA). The inventory contains information on the location, type, and extent of AML impacts, as well as, information on the cost associated with the reclamation of those problems. The inventory is based upon field surveys by State, Tribal, and OSMRE program officials. It is dynamic to the extent that it is modified as new problems are identified and existing problems are reclaimed.

Date of Government Version: 09/25/2017
Date Data Arrived at EDR: 09/26/2017
Date Made Active in Reports: 10/20/2017
Number of Days to Update: 24

Source: Department of Interior
Telephone: 202-208-2609
Last EDR Contact: 12/19/2017
Next Scheduled EDR Contact: 03/26/2018
Data Release Frequency: Quarterly

FINDS: Facility Index System/Facility Registry System

Facility Index System. FINDS contains both facility information and 'pointers' to other sources that contain more detail. EDR includes the following FINDS databases in this report: PCS (Permit Compliance System), AIRS (Aerometric Information Retrieval System), DOCKET (Enforcement Docket used to manage and track information on civil judicial enforcement cases for all environmental statutes), FURS (Federal Underground Injection Control), C-DOCKET (Criminal Docket System used to track criminal enforcement actions for all environmental statutes), FFIS (Federal Facilities Information System), STATE (State Environmental Laws and Statutes), and PADS (PCB Activity Data System).

Date of Government Version: 07/23/2017
Date Data Arrived at EDR: 09/06/2017
Date Made Active in Reports: 09/15/2017
Number of Days to Update: 9

Source: EPA
Telephone: (415) 947-8000
Last EDR Contact: 01/19/2018
Next Scheduled EDR Contact: 03/19/2018
Data Release Frequency: Quarterly

DOCKET HWC: Hazardous Waste Compliance Docket Listing

A complete list of the Federal Agency Hazardous Waste Compliance Docket Facilities.

Date of Government Version: 06/27/2017
Date Data Arrived at EDR: 11/21/2017
Date Made Active in Reports: 01/12/2018
Number of Days to Update: 52

Source: Environmental Protection Agency
Telephone: 202-564-0527
Last EDR Contact: 01/19/2018
Next Scheduled EDR Contact: 03/12/2018
Data Release Frequency: Varies

UXO: Unexploded Ordnance Sites

A listing of unexploded ordnance site locations

Date of Government Version: 09/30/2016
Date Data Arrived at EDR: 10/31/2017
Date Made Active in Reports: 01/12/2018
Number of Days to Update: 73

Source: Department of Defense
Telephone: 703-704-1564
Last EDR Contact: 01/02/2018
Next Scheduled EDR Contact: 04/30/2018
Data Release Frequency: Varies

ECHO: Enforcement & Compliance History Information
ECHO provides integrated compliance and enforcement information for about 800,000 regulated facilities nationwide.

Date of Government Version: 09/02/2017
Date Data Arrived at EDR: 09/06/2017
Date Made Active in Reports: 10/20/2017
Number of Days to Update: 44

Source: Environmental Protection Agency
Telephone: 202-564-2280
Last EDR Contact: 01/19/2018
Next Scheduled EDR Contact: 03/19/2018
Data Release Frequency: Quarterly

FUELS PROGRAM: EPA Fuels Program Registered Listing
This listing includes facilities that are registered under the Part 80 (Code of Federal Regulations) EPA Fuels Programs. All companies now are required to submit new and updated registrations.

Date of Government Version: 11/20/2017
Date Data Arrived at EDR: 11/20/2017
Date Made Active in Reports: 01/12/2018
Number of Days to Update: 53

Source: EPA
Telephone: 800-385-6164
Last EDR Contact: 01/19/2018
Next Scheduled EDR Contact: 03/05/2018
Data Release Frequency: Quarterly

CA BOND EXP. PLAN: Bond Expenditure Plan
Department of Health Services developed a site-specific expenditure plan as the basis for an appropriation of Hazardous Substance Cleanup Bond Act funds. It is not updated.

Date of Government Version: 01/01/1989
Date Data Arrived at EDR: 07/27/1994
Date Made Active in Reports: 08/02/1994
Number of Days to Update: 6

Source: Department of Health Services
Telephone: 916-255-2118
Last EDR Contact: 05/31/1994
Next Scheduled EDR Contact: N/A
Data Release Frequency: No Update Planned

CORTESE: "Cortese" Hazardous Waste & Substances Sites List
The sites for the list are designated by the State Water Resource Control Board (LUST), the Integrated Waste Board (SWF/LS), and the Department of Toxic Substances Control (Cal-Sites).

Date of Government Version: 09/21/2017
Date Data Arrived at EDR: 09/21/2017
Date Made Active in Reports: 10/13/2017
Number of Days to Update: 22

Source: CAL EPA/Office of Emergency Information
Telephone: 916-323-3400
Last EDR Contact: 12/26/2017
Next Scheduled EDR Contact: 04/09/2018
Data Release Frequency: Quarterly

DRYCLEANERS: Cleaner Facilities
A list of drycleaner related facilities that have EPA ID numbers. These are facilities with certain SIC codes: power laundries, family and commercial; garment pressing and cleaner's agents; linen supply; coin-operated laundries and cleaning; drycleaning plants, except rugs; carpet and upholster cleaning; industrial launderers; laundry and garment services.

Date of Government Version: 08/02/2017
Date Data Arrived at EDR: 08/08/2017
Date Made Active in Reports: 10/16/2017
Number of Days to Update: 69

Source: Department of Toxic Substance Control
Telephone: 916-327-4498
Last EDR Contact: 11/30/2017
Next Scheduled EDR Contact: 03/19/2018
Data Release Frequency: Annually

EMI: Emissions Inventory Data
Toxics and criteria pollutant emissions data collected by the ARB and local air pollution agencies.

Date of Government Version: 12/31/2015
Date Data Arrived at EDR: 03/21/2017
Date Made Active in Reports: 08/15/2017
Number of Days to Update: 147

Source: California Air Resources Board
Telephone: 916-322-2990
Last EDR Contact: 12/22/2017
Next Scheduled EDR Contact: 04/02/2018
Data Release Frequency: Varies

ENF: Enforcement Action Listing

A listing of Water Board Enforcement Actions. Formal is everything except Oral/Verbal Communication, Notice of Violation, Expedited Payment Letter, and Staff Enforcement Letter.

Date of Government Version: 11/01/2017
Date Data Arrived at EDR: 11/03/2017
Date Made Active in Reports: 12/07/2017
Number of Days to Update: 34

Source: State Water Resoruces Control Board
Telephone: 916-445-9379
Last EDR Contact: 01/22/2018
Next Scheduled EDR Contact: 05/07/2018
Data Release Frequency: Varies

Financial Assurance 1: Financial Assurance Information Listing

Financial Assurance information

Date of Government Version: 10/23/2017
Date Data Arrived at EDR: 10/24/2017
Date Made Active in Reports: 12/15/2017
Number of Days to Update: 52

Source: Department of Toxic Substances Control
Telephone: 916-255-3628
Last EDR Contact: 01/22/2018
Next Scheduled EDR Contact: 05/07/2018
Data Release Frequency: Varies

Financial Assurance 2: Financial Assurance Information Listing

A listing of financial assurance information for solid waste facilities. Financial assurance is intended to ensure that resources are available to pay for the cost of closure, post-closure care, and corrective measures if the owner or operator of a regulated facility is unable or unwilling to pay.

Date of Government Version: 11/14/2017
Date Data Arrived at EDR: 11/17/2017
Date Made Active in Reports: 12/18/2017
Number of Days to Update: 31

Source: California Integrated Waste Management Board
Telephone: 916-341-6066
Last EDR Contact: 11/09/2017
Next Scheduled EDR Contact: 02/26/2018
Data Release Frequency: Varies

HAZNET: Facility and Manifest Data

Facility and Manifest Data. The data is extracted from the copies of hazardous waste manifests received each year by the DTSC. The annual volume of manifests is typically 700,000 - 1,000,000 annually, representing approximately 350,000 - 500,000 shipments. Data are from the manifests submitted without correction, and therefore many contain some invalid values for data elements such as generator ID, TSD ID, waste category, and disposal method. This database begins with calendar year 1993.

Date of Government Version: 12/31/2016
Date Data Arrived at EDR: 07/12/2017
Date Made Active in Reports: 10/17/2017
Number of Days to Update: 97

Source: California Environmental Protection Agency
Telephone: 916-255-1136
Last EDR Contact: 01/08/2018
Next Scheduled EDR Contact: 04/23/2018
Data Release Frequency: Annually

ICE: ICE

Contains data pertaining to the Permitted Facilities with Inspections / Enforcements sites tracked in Envirostor.

Date of Government Version: 11/20/2017
Date Data Arrived at EDR: 11/20/2017
Date Made Active in Reports: 12/27/2017
Number of Days to Update: 37

Source: Department of Toxic Subsances Control
Telephone: 877-786-9427
Last EDR Contact: 11/20/2017
Next Scheduled EDR Contact: 03/05/2018
Data Release Frequency: Quarterly

HIST CORTESE: Hazardous Waste & Substance Site List

The sites for the list are designated by the State Water Resource Control Board [LUST], the Integrated Waste Board [SWF/LS], and the Department of Toxic Substances Control [CALSITES]. This listing is no longer updated by the state agency.

Date of Government Version: 04/01/2001
Date Data Arrived at EDR: 01/22/2009
Date Made Active in Reports: 04/08/2009
Number of Days to Update: 76

Source: Department of Toxic Substances Control
Telephone: 916-323-3400
Last EDR Contact: 01/22/2009
Next Scheduled EDR Contact: N/A
Data Release Frequency: No Update Planned

HWP: EnviroStor Permitted Facilities Listing
Detailed information on permitted hazardous waste facilities and corrective action ("cleanups") tracked in EnviroStor.

Date of Government Version: 11/20/2017
Date Data Arrived at EDR: 11/20/2017
Date Made Active in Reports: 12/27/2017
Number of Days to Update: 37

Source: Department of Toxic Substances Control
Telephone: 916-323-3400
Last EDR Contact: 11/20/2017
Next Scheduled EDR Contact: 03/05/2018
Data Release Frequency: Quarterly

HWT: Registered Hazardous Waste Transporter Database
A listing of hazardous waste transporters. In California, unless specifically exempted, it is unlawful for any person to transport hazardous wastes unless the person holds a valid registration issued by DTSC. A hazardous waste transporter registration is valid for one year and is assigned a unique registration number.

Date of Government Version: 10/10/2017
Date Data Arrived at EDR: 10/10/2017
Date Made Active in Reports: 10/17/2017
Number of Days to Update: 7

Source: Department of Toxic Substances Control
Telephone: 916-440-7145
Last EDR Contact: 01/09/2018
Next Scheduled EDR Contact: 04/23/2018
Data Release Frequency: Quarterly

MINES: Mines Site Location Listing
A listing of mine site locations from the Office of Mine Reclamation.

Date of Government Version: 12/11/2017
Date Data Arrived at EDR: 12/12/2017
Date Made Active in Reports: 01/12/2018
Number of Days to Update: 31

Source: Department of Conservation
Telephone: 916-322-1080
Last EDR Contact: 12/12/2017
Next Scheduled EDR Contact: 03/26/2018
Data Release Frequency: Quarterly

MWMP: Medical Waste Management Program Listing
The Medical Waste Management Program (MWMP) ensures the proper handling and disposal of medical waste by permitting and inspecting medical waste Offsite Treatment Facilities (PDF) and Transfer Stations (PDF) throughout the state. MWMP also oversees all Medical Waste Transporters.

Date of Government Version: 11/29/2017
Date Data Arrived at EDR: 12/05/2017
Date Made Active in Reports: 01/16/2018
Number of Days to Update: 42

Source: Department of Public Health
Telephone: 916-558-1784
Last EDR Contact: 12/05/2017
Next Scheduled EDR Contact: 03/19/2018
Data Release Frequency: Varies

NPDES: NPDES Permits Listing
A listing of NPDES permits, including stormwater.

Date of Government Version: 11/13/2017
Date Data Arrived at EDR: 11/14/2017
Date Made Active in Reports: 12/07/2017
Number of Days to Update: 23

Source: State Water Resources Control Board
Telephone: 916-445-9379
Last EDR Contact: 11/14/2017
Next Scheduled EDR Contact: 02/26/2018
Data Release Frequency: Quarterly

PEST LIC: Pesticide Regulation Licenses Listing
A listing of licenses and certificates issued by the Department of Pesticide Regulation. The DPR issues licenses and/or certificates to: Persons and businesses that apply or sell pesticides; Pest control dealers and brokers; Persons who advise on agricultural pesticide applications.

Date of Government Version: 12/04/2017
Date Data Arrived at EDR: 12/05/2017
Date Made Active in Reports: 01/16/2018
Number of Days to Update: 42

Source: Department of Pesticide Regulation
Telephone: 916-445-4038
Last EDR Contact: 12/05/2017
Next Scheduled EDR Contact: 03/19/2018
Data Release Frequency: Quarterly

PROC: Certified Processors Database
A listing of certified processors.

Date of Government Version: 12/11/2017
Date Data Arrived at EDR: 12/12/2017
Date Made Active in Reports: 01/16/2018
Number of Days to Update: 35

Source: Department of Conservation
Telephone: 916-323-3836
Last EDR Contact: 12/12/2017
Next Scheduled EDR Contact: 03/26/2018
Data Release Frequency: Quarterly

NOTIFY 65: Proposition 65 Records
Listings of all Proposition 65 incidents reported to counties by the State Water Resources Control Board and the Regional Water Quality Control Board. This database is no longer updated by the reporting agency.

Date of Government Version: 12/14/2017
Date Data Arrived at EDR: 12/15/2017
Date Made Active in Reports: 01/16/2018
Number of Days to Update: 32

Source: State Water Resources Control Board
Telephone: 916-445-3846
Last EDR Contact: 12/13/2017
Next Scheduled EDR Contact: 04/02/2018
Data Release Frequency: No Update Planned

UIC: UIC Listing
A listing of wells identified as underground injection wells, in the California Oil and Gas Wells database.

Date of Government Version: 12/11/2017
Date Data Arrived at EDR: 12/12/2017
Date Made Active in Reports: 01/17/2018
Number of Days to Update: 36

Source: Deaprtment of Conservation
Telephone: 916-445-2408
Last EDR Contact: 12/12/2017
Next Scheduled EDR Contact: 03/26/2018
Data Release Frequency: Varies

WASTEWATER PITS: Oil Wastewater Pits Listing
Water officials discovered that oil producers have been dumping chemical-laden wastewater into hundreds of unlined pits that are operating without proper permits. Inspections completed by the Central Valley Regional Water Quality Control Board revealed the existence of previously unidentified waste sites. The water board?s review found that more than one-third of the region?s active disposal pits are operating without permission.

Date of Government Version: 04/15/2015
Date Data Arrived at EDR: 04/17/2015
Date Made Active in Reports: 06/23/2015
Number of Days to Update: 67

Source: RWQCB, Central Valley Region
Telephone: 559-445-5577
Last EDR Contact: 01/12/2018
Next Scheduled EDR Contact: 04/23/2018
Data Release Frequency: Varies

WDS: Waste Discharge System
Sites which have been issued waste discharge requirements.

Date of Government Version: 06/19/2007
Date Data Arrived at EDR: 06/20/2007
Date Made Active in Reports: 06/29/2007
Number of Days to Update: 9

Source: State Water Resources Control Board
Telephone: 916-341-5227
Last EDR Contact: 11/14/2017
Next Scheduled EDR Contact: 03/05/2018
Data Release Frequency: Quarterly

WIP: Well Investigation Program Case List
Well Investigation Program case in the San Gabriel and San Fernando Valley area.

Date of Government Version: 07/03/2009
Date Data Arrived at EDR: 07/21/2009
Date Made Active in Reports: 08/03/2009
Number of Days to Update: 13

Source: Los Angeles Water Quality Control Board
Telephone: 213-576-6726
Last EDR Contact: 12/19/2017
Next Scheduled EDR Contact: 04/09/2018
Data Release Frequency: Varies

EDR HIGH RISK HISTORICAL RECORDS

EDR Exclusive Records

EDR MGP: EDR Proprietary Manufactured Gas Plants

The EDR Proprietary Manufactured Gas Plant Database includes records of coal gas plants (manufactured gas plants) compiled by EDR's researchers. Manufactured gas sites were used in the United States from the 1800's to 1950's to produce a gas that could be distributed and used as fuel. These plants used whale oil, rosin, coal, or a mixture of coal, oil, and water that also produced a significant amount of waste. Many of the byproducts of the gas production, such as coal tar (oily waste containing volatile and non-volatile chemicals), sludges, oils and other compounds are potentially hazardous to human health and the environment. The byproduct from this process was frequently disposed of directly at the plant site and can remain or spread slowly, serving as a continuous source of soil and groundwater contamination.

Date of Government Version: N/A
Date Data Arrived at EDR: N/A
Date Made Active in Reports: N/A
Number of Days to Update: N/A

Source: EDR, Inc.
Telephone: N/A
Last EDR Contact: N/A
Next Scheduled EDR Contact: N/A
Data Release Frequency: No Update Planned

EDR Hist Auto: EDR Exclusive Historical Auto Stations

EDR has searched selected national collections of business directories and has collected listings of potential gas station/filling station/service station sites that were available to EDR researchers. EDR's review was limited to those categories of sources that might, in EDR's opinion, include gas station/filling station/service station establishments. The categories reviewed included, but were not limited to gas, gas station, gasoline station, filling station, auto, automobile repair, auto service station, service station, etc. This database falls within a category of information EDR classifies as "High Risk Historical Records", or HRHR. EDR's HRHR effort presents unique and sometimes proprietary data about past sites and operations that typically create environmental concerns, but may not show up in current government records searches.

Date of Government Version: N/A
Date Data Arrived at EDR: N/A
Date Made Active in Reports: N/A
Number of Days to Update: N/A

Source: EDR, Inc.
Telephone: N/A
Last EDR Contact: N/A
Next Scheduled EDR Contact: N/A
Data Release Frequency: Varies

EDR Hist Cleaner: EDR Exclusive Historical Cleaners

EDR has searched selected national collections of business directories and has collected listings of potential dry cleaner sites that were available to EDR researchers. EDR's review was limited to those categories of sources that might, in EDR's opinion, include dry cleaning establishments. The categories reviewed included, but were not limited to dry cleaners, cleaners, laundry, laundromat, cleaning/laundry, wash & dry etc. This database falls within a category of information EDR classifies as "High Risk Historical Records", or HRHR. EDR's HRHR effort presents unique and sometimes proprietary data about past sites and operations that typically create environmental concerns, but may not show up in current government records searches.

Date of Government Version: N/A
Date Data Arrived at EDR: N/A
Date Made Active in Reports: N/A
Number of Days to Update: N/A

Source: EDR, Inc.
Telephone: N/A
Last EDR Contact: N/A
Next Scheduled EDR Contact: N/A
Data Release Frequency: Varies

EDR RECOVERED GOVERNMENT ARCHIVES

Exclusive Recovered Govt. Archives

RGA LF: Recovered Government Archive Solid Waste Facilities List

The EDR Recovered Government Archive Landfill database provides a list of landfills derived from historical databases and includes many records that no longer appear in current government lists. Compiled from Records formerly available from the Department of Resources Recycling and Recovery in California.

Date of Government Version: N/A
Date Data Arrived at EDR: 07/01/2013
Date Made Active in Reports: 01/13/2014
Number of Days to Update: 196

Source: Department of Resources Recycling and Recovery
Telephone: N/A
Last EDR Contact: 06/01/2012
Next Scheduled EDR Contact: N/A
Data Release Frequency: Varies

RGA LUST: Recovered Government Archive Leaking Underground Storage Tank

The EDR Recovered Government Archive Leaking Underground Storage Tank database provides a list of LUST incidents derived from historical databases and includes many records that no longer appear in current government lists. Compiled from Records formerly available from the State Water Resources Control Board in California.

Date of Government Version: N/A
Date Data Arrived at EDR: 07/01/2013
Date Made Active in Reports: 12/30/2013
Number of Days to Update: 182

Source: State Water Resources Control Board
Telephone: N/A
Last EDR Contact: 06/01/2012
Next Scheduled EDR Contact: N/A
Data Release Frequency: Varies

COUNTY RECORDS

ALAMEDA COUNTY:

Contaminated Sites

A listing of contaminated sites overseen by the Toxic Release Program (oil and groundwater contamination from chemical releases and spills) and the Leaking Underground Storage Tank Program (soil and ground water contamination from leaking petroleum USTs).

Date of Government Version: 09/22/2017
Date Data Arrived at EDR: 09/22/2017
Date Made Active in Reports: 10/10/2017
Number of Days to Update: 18

Source: Alameda County Environmental Health Services
Telephone: 510-567-6700
Last EDR Contact: 01/04/2018
Next Scheduled EDR Contact: 04/23/2018
Data Release Frequency: Semi-Annually

Underground Tanks

Underground storage tank sites located in Alameda county.

Date of Government Version: 10/11/2017
Date Data Arrived at EDR: 10/12/2017
Date Made Active in Reports: 11/08/2017
Number of Days to Update: 27

Source: Alameda County Environmental Health Services
Telephone: 510-567-6700
Last EDR Contact: 01/22/2018
Next Scheduled EDR Contact: 04/24/2047
Data Release Frequency: Semi-Annually

AMADOR COUNTY:

CUPA Facility List

Cupa Facility List

Date of Government Version: 12/08/2017
Date Data Arrived at EDR: 12/12/2017
Date Made Active in Reports: 12/27/2017
Number of Days to Update: 15

Source: Amador County Environmental Health
Telephone: 209-223-6439
Last EDR Contact: 11/30/2017
Next Scheduled EDR Contact: 03/19/2018
Data Release Frequency: Varies

BUTTE COUNTY:

CUPA Facility Listing

Cupa facility list.

Date of Government Version: 04/21/2017
Date Data Arrived at EDR: 04/25/2017
Date Made Active in Reports: 08/09/2017
Number of Days to Update: 106

Source: Public Health Department
Telephone: 530-538-7149
Last EDR Contact: 01/04/2018
Next Scheduled EDR Contact: 04/23/2018
Data Release Frequency: No Update Planned

CALVERAS COUNTY:

CUPA Facility Listing
Cupa Facility Listing

Date of Government Version: 08/31/2017
Date Data Arrived at EDR: 09/05/2017
Date Made Active in Reports: 11/08/2017
Number of Days to Update: 64

Source: Calveras County Environmental Health
Telephone: 209-754-6399
Last EDR Contact: 12/20/2017
Next Scheduled EDR Contact: 10/09/2017
Data Release Frequency: Quarterly

COLUSA COUNTY:

CUPA Facility List
Cupa facility list.

Date of Government Version: 08/07/2017
Date Data Arrived at EDR: 08/08/2017
Date Made Active in Reports: 10/16/2017
Number of Days to Update: 69

Source: Health & Human Services
Telephone: 530-458-0396
Last EDR Contact: 11/01/2017
Next Scheduled EDR Contact: 02/19/2018
Data Release Frequency: Semi-Annually

CONTRA COSTA COUNTY:

Site List
List includes sites from the underground tank, hazardous waste generator and business plan/2185 programs.

Date of Government Version: 11/20/2017
Date Data Arrived at EDR: 11/29/2017
Date Made Active in Reports: 01/19/2018
Number of Days to Update: 51

Source: Contra Costa Health Services Department
Telephone: 925-646-2286
Last EDR Contact: 01/29/2018
Next Scheduled EDR Contact: 05/14/2018
Data Release Frequency: Semi-Annually

DEL NORTE COUNTY:

CUPA Facility List
Cupa Facility list

Date of Government Version: 10/31/2017
Date Data Arrived at EDR: 11/01/2017
Date Made Active in Reports: 11/14/2017
Number of Days to Update: 13

Source: Del Norte County Environmental Health Division
Telephone: 707-465-0426
Last EDR Contact: 01/29/2018
Next Scheduled EDR Contact: 05/14/2018
Data Release Frequency: Varies

EL DORADO COUNTY:

CUPA Facility List
CUPA facility list.

Date of Government Version: 12/04/2017
Date Data Arrived at EDR: 12/06/2017
Date Made Active in Reports: 12/27/2017
Number of Days to Update: 21

Source: El Dorado County Environmental Management Department
Telephone: 530-621-6623
Last EDR Contact: 01/29/2018
Next Scheduled EDR Contact: 05/14/2018
Data Release Frequency: Varies

FRESNO COUNTY:

CUPA Resources List

Certified Unified Program Agency. CUPA's are responsible for implementing a unified hazardous materials and hazardous waste management regulatory program. The agency provides oversight of businesses that deal with hazardous materials, operate underground storage tanks or aboveground storage tanks.

Date of Government Version: 10/03/2017
Date Data Arrived at EDR: 10/06/2017
Date Made Active in Reports: 11/15/2017
Number of Days to Update: 40

Source: Dept. of Community Health
Telephone: 559-445-3271
Last EDR Contact: 01/29/2018
Next Scheduled EDR Contact: 04/16/2018
Data Release Frequency: Semi-Annually

GLENN COUNTY:

CUPA Facility List

Cupa facility list

Date of Government Version: 10/25/2017
Date Data Arrived at EDR: 10/27/2017
Date Made Active in Reports: 11/15/2017
Number of Days to Update: 19

Source: Glenn County Air Pollution Control District
Telephone: 830-934-6500
Last EDR Contact: 01/22/2018
Next Scheduled EDR Contact: 05/07/2018
Data Release Frequency: Varies

HUMBOLDT COUNTY:

CUPA Facility List

CUPA facility list.

Date of Government Version: 08/03/2017
Date Data Arrived at EDR: 08/08/2017
Date Made Active in Reports: 10/16/2017
Number of Days to Update: 69

Source: Humboldt County Environmental Health
Telephone: N/A
Last EDR Contact: 11/14/2017
Next Scheduled EDR Contact: 03/05/2018
Data Release Frequency: Semi-Annually

IMPERIAL COUNTY:

CUPA Facility List

Cupa facility list.

Date of Government Version: 10/23/2017
Date Data Arrived at EDR: 10/24/2017
Date Made Active in Reports: 11/15/2017
Number of Days to Update: 22

Source: San Diego Border Field Office
Telephone: 760-339-2777
Last EDR Contact: 01/22/2018
Next Scheduled EDR Contact: 05/07/2018
Data Release Frequency: Varies

INYO COUNTY:

CUPA Facility List
Cupa facility list.

Date of Government Version: 06/08/2017
Date Data Arrived at EDR: 06/09/2017
Date Made Active in Reports: 08/04/2017
Number of Days to Update: 56

Source: Inyo County Environmental Health Services
Telephone: 760-878-0238
Last EDR Contact: 11/14/2017
Next Scheduled EDR Contact: 03/05/2018
Data Release Frequency: Varies

KERN COUNTY:

Underground Storage Tank Sites & Tank Listing
Kern County Sites and Tanks Listing.

Date of Government Version: 11/02/2017
Date Data Arrived at EDR: 11/07/2017
Date Made Active in Reports: 12/20/2017
Number of Days to Update: 43

Source: Kern County Environment Health Services Department
Telephone: 661-862-8700
Last EDR Contact: 11/01/2017
Next Scheduled EDR Contact: 02/19/2018
Data Release Frequency: Quarterly

KINGS COUNTY:

CUPA Facility List
A listing of sites included in the county's Certified Unified Program Agency database. California's Secretary for Environmental Protection established the unified hazardous materials and hazardous waste regulatory program as required by chapter 6.11 of the California Health and Safety Code. The Unified Program consolidates the administration, permits, inspections, and enforcement activities.

Date of Government Version: 11/14/2017
Date Data Arrived at EDR: 11/17/2017
Date Made Active in Reports: 12/15/2017
Number of Days to Update: 28

Source: Kings County Department of Public Health
Telephone: 559-584-1411
Last EDR Contact: 11/14/2017
Next Scheduled EDR Contact: 03/05/2018
Data Release Frequency: Varies

LAKE COUNTY:

CUPA Facility List
Cupa facility list

Date of Government Version: 11/09/2017
Date Data Arrived at EDR: 11/10/2017
Date Made Active in Reports: 11/15/2017
Number of Days to Update: 5

Source: Lake County Environmental Health
Telephone: 707-263-1164
Last EDR Contact: 01/16/2018
Next Scheduled EDR Contact: 04/30/2018
Data Release Frequency: Varies

LASSEN COUNTY:

CUPA Facility List
Cupa facility list

Date of Government Version: 07/24/2017
Date Data Arrived at EDR: 07/26/2017
Date Made Active in Reports: 10/16/2017
Number of Days to Update: 82

Source: Lassen County Environmental Health
Telephone: 530-251-8528
Last EDR Contact: 01/22/2018
Next Scheduled EDR Contact: 05/07/2018
Data Release Frequency: Varies

LOS ANGELES COUNTY:

San Gabriel Valley Areas of Concern
San Gabriel Valley areas where VOC contamination is at or above the MCL as designated by region 9 EPA office.

Date of Government Version: 03/30/2009
Date Data Arrived at EDR: 03/31/2009
Date Made Active in Reports: 10/23/2009
Number of Days to Update: 206

Source: EPA Region 9
Telephone: 415-972-3178
Last EDR Contact: 12/13/2017
Next Scheduled EDR Contact: 04/02/2018
Data Release Frequency: No Update Planned

HMS: Street Number List
Industrial Waste and Underground Storage Tank Sites.

Date of Government Version: 10/11/2017
Date Data Arrived at EDR: 10/12/2017
Date Made Active in Reports: 10/17/2017
Number of Days to Update: 5

Source: Department of Public Works
Telephone: 626-458-3517
Last EDR Contact: 01/04/2018
Next Scheduled EDR Contact: 04/23/2018
Data Release Frequency: Semi-Annually

List of Solid Waste Facilities
Solid Waste Facilities in Los Angeles County.

Date of Government Version: 10/16/2017
Date Data Arrived at EDR: 10/17/2017
Date Made Active in Reports: 12/07/2017
Number of Days to Update: 51

Source: La County Department of Public Works
Telephone: 818-458-5185
Last EDR Contact: 01/16/2018
Next Scheduled EDR Contact: 04/30/2018
Data Release Frequency: Varies

City of Los Angeles Landfills
Landfills owned and maintained by the City of Los Angeles.

Date of Government Version: 01/01/2017
Date Data Arrived at EDR: 04/21/2017
Date Made Active in Reports: 10/09/2017
Number of Days to Update: 171

Source: Engineering & Construction Division
Telephone: 213-473-7869
Last EDR Contact: 01/10/2018
Next Scheduled EDR Contact: 04/30/2018
Data Release Frequency: Varies

Site Mitigation List
Industrial sites that have had some sort of spill or complaint.

Date of Government Version: 11/01/2017
Date Data Arrived at EDR: 11/14/2017
Date Made Active in Reports: 12/15/2017
Number of Days to Update: 31

Source: Community Health Services
Telephone: 323-890-7806
Last EDR Contact: 01/17/2018
Next Scheduled EDR Contact: 04/30/2018
Data Release Frequency: Annually

City of El Segundo Underground Storage Tank
Underground storage tank sites located in El Segundo city.

Date of Government Version: 01/21/2017
Date Data Arrived at EDR: 04/19/2017
Date Made Active in Reports: 05/10/2017
Number of Days to Update: 21

Source: City of El Segundo Fire Department
Telephone: 310-524-2236
Last EDR Contact: 01/10/2018
Next Scheduled EDR Contact: 04/30/2018
Data Release Frequency: Semi-Annually

City of Long Beach Underground Storage Tank
Underground storage tank sites located in the city of Long Beach.

Date of Government Version: 03/09/2017
Date Data Arrived at EDR: 03/10/2017
Date Made Active in Reports: 05/03/2017
Number of Days to Update: 54

Source: City of Long Beach Fire Department
Telephone: 562-570-2563
Last EDR Contact: 01/22/2018
Next Scheduled EDR Contact: 05/07/2018
Data Release Frequency: Annually

City of Torrance Underground Storage Tank
Underground storage tank sites located in the city of Torrance.

Date of Government Version: 01/04/2018
Date Data Arrived at EDR: 01/05/2018
Date Made Active in Reports: 01/18/2018
Number of Days to Update: 13

Source: City of Torrance Fire Department
Telephone: 310-618-2973
Last EDR Contact: 01/04/2018
Next Scheduled EDR Contact: 04/23/2018
Data Release Frequency: Semi-Annually

MADERA COUNTY:

CUPA Facility List
A listing of sites included in the county's Certified Unified Program Agency database. California's Secretary for Environmental Protection established the unified hazardous materials and hazardous waste regulatory program as required by chapter 6.11 of the California Health and Safety Code. The Unified Program consolidates the administration, permits, inspections, and enforcement activities.

Date of Government Version: 10/26/2017
Date Data Arrived at EDR: 10/27/2017
Date Made Active in Reports: 11/06/2017
Number of Days to Update: 10

Source: Madera County Environmental Health
Telephone: 559-675-7823
Last EDR Contact: 11/14/2017
Next Scheduled EDR Contact: 03/05/2018
Data Release Frequency: Varies

MARIN COUNTY:

Underground Storage Tank Sites
Currently permitted USTs in Marin County.

Date of Government Version: 01/02/2018
Date Data Arrived at EDR: 01/05/2018
Date Made Active in Reports: 01/17/2018
Number of Days to Update: 12

Source: Public Works Department Waste Management
Telephone: 415-473-6647
Last EDR Contact: 01/02/2018
Next Scheduled EDR Contact: 04/16/2018
Data Release Frequency: Semi-Annually

MERCED COUNTY:

CUPA Facility List
CUPA facility list.

Date of Government Version: 10/02/2017
Date Data Arrived at EDR: 10/03/2017
Date Made Active in Reports: 10/17/2017
Number of Days to Update: 14

Source: Merced County Environmental Health
Telephone: 209-381-1094
Last EDR Contact: 11/30/2017
Next Scheduled EDR Contact: 03/05/2018
Data Release Frequency: Varies

MONO COUNTY:

CUPA Facility List
CUPA Facility List

Date of Government Version: 11/21/2017
Date Data Arrived at EDR: 11/27/2017
Date Made Active in Reports: 12/27/2017
Number of Days to Update: 30

Source: Mono County Health Department
Telephone: 760-932-5580
Last EDR Contact: 11/21/2017
Next Scheduled EDR Contact: 03/12/2018
Data Release Frequency: Varies

MONTEREY COUNTY:

CUPA Facility Listing
CUPA Program listing from the Environmental Health Division.

Date of Government Version: 09/11/2017
Date Data Arrived at EDR: 09/15/2017
Date Made Active in Reports: 11/28/2017
Number of Days to Update: 74

Source: Monterey County Health Department
Telephone: 831-796-1297
Last EDR Contact: 11/20/2017
Next Scheduled EDR Contact: 03/05/2018
Data Release Frequency: Varies

NAPA COUNTY:

Sites With Reported Contamination
A listing of leaking underground storage tank sites located in Napa county.

Date of Government Version: 01/09/2017
Date Data Arrived at EDR: 01/11/2017
Date Made Active in Reports: 03/02/2017
Number of Days to Update: 50

Source: Napa County Department of Environmental Management
Telephone: 707-253-4269
Last EDR Contact: 11/21/2017
Next Scheduled EDR Contact: 03/12/2018
Data Release Frequency: No Update Planned

Closed and Operating Underground Storage Tank Sites
Underground storage tank sites located in Napa county.

Date of Government Version: 11/22/2017
Date Data Arrived at EDR: 11/27/2017
Date Made Active in Reports: 12/19/2017
Number of Days to Update: 22

Source: Napa County Department of Environmental Management
Telephone: 707-253-4269
Last EDR Contact: 11/21/2017
Next Scheduled EDR Contact: 03/12/2018
Data Release Frequency: No Update Planned

NEVADA COUNTY:

CUPA Facility List
CUPA facility list.

Date of Government Version: 11/02/2017
Date Data Arrived at EDR: 11/07/2017
Date Made Active in Reports: 11/15/2017
Number of Days to Update: 8

Source: Community Development Agency
Telephone: 530-265-1467
Last EDR Contact: 01/29/2018
Next Scheduled EDR Contact: 05/14/2018
Data Release Frequency: Varies

ORANGE COUNTY:

List of Industrial Site Cleanups
Petroleum and non-petroleum spills.

Date of Government Version: 11/02/2017
Date Data Arrived at EDR: 11/09/2017
Date Made Active in Reports: 12/07/2017
Number of Days to Update: 28

Source: Health Care Agency
Telephone: 714-834-3446
Last EDR Contact: 11/06/2017
Next Scheduled EDR Contact: 02/19/2018
Data Release Frequency: Annually

List of Underground Storage Tank Cleanups
Orange County Underground Storage Tank Cleanups (LUST).

Date of Government Version: 11/02/2017
Date Data Arrived at EDR: 11/09/2017
Date Made Active in Reports: 12/15/2017
Number of Days to Update: 36

Source: Health Care Agency
Telephone: 714-834-3446
Last EDR Contact: 11/06/2017
Next Scheduled EDR Contact: 02/19/2018
Data Release Frequency: Quarterly

List of Underground Storage Tank Facilities
Orange County Underground Storage Tank Facilities (UST).

Date of Government Version: 11/02/2017
Date Data Arrived at EDR: 11/07/2017
Date Made Active in Reports: 12/19/2017
Number of Days to Update: 42

Source: Health Care Agency
Telephone: 714-834-3446
Last EDR Contact: 11/07/2017
Next Scheduled EDR Contact: 02/19/2018
Data Release Frequency: Quarterly

PLACER COUNTY:

Master List of Facilities
List includes aboveground tanks, underground tanks and cleanup sites.

Date of Government Version: 09/05/2017
Date Data Arrived at EDR: 09/06/2017
Date Made Active in Reports: 11/08/2017
Number of Days to Update: 63

Source: Placer County Health and Human Services
Telephone: 530-745-2363
Last EDR Contact: 11/30/2017
Next Scheduled EDR Contact: 03/19/2018
Data Release Frequency: Semi-Annually

PLUMAS COUNTY:

CUPA Facility List
Plumas County CUPA Program facilities.

Date of Government Version: 10/23/2017
Date Data Arrived at EDR: 11/03/2017
Date Made Active in Reports: 11/15/2017
Number of Days to Update: 12

Source: Plumas County Environmental Health
Telephone: 530-283-6355
Last EDR Contact: 01/22/2018
Next Scheduled EDR Contact: 05/07/2018
Data Release Frequency: Varies

RIVERSIDE COUNTY:

Listing of Underground Tank Cleanup Sites
Riverside County Underground Storage Tank Cleanup Sites (LUST).

Date of Government Version: 10/11/2017
Date Data Arrived at EDR: 10/12/2017
Date Made Active in Reports: 11/09/2017
Number of Days to Update: 28

Source: Department of Environmental Health
Telephone: 951-358-5055
Last EDR Contact: 12/15/2017
Next Scheduled EDR Contact: 04/02/2018
Data Release Frequency: Quarterly

Underground Storage Tank Tank List
Underground storage tank sites located in Riverside county.

Date of Government Version: 10/12/2017
Date Data Arrived at EDR: 10/12/2017
Date Made Active in Reports: 11/08/2017
Number of Days to Update: 27

Source: Department of Environmental Health
Telephone: 951-358-5055
Last EDR Contact: 12/15/2017
Next Scheduled EDR Contact: 04/02/2018
Data Release Frequency: Quarterly

SACRAMENTO COUNTY:

Toxic Site Clean-Up List
List of sites where unauthorized releases of potentially hazardous materials have occurred.

Date of Government Version: 08/02/2017
Date Data Arrived at EDR: 10/03/2017
Date Made Active in Reports: 10/06/2017
Number of Days to Update: 3

Source: Sacramento County Environmental Management
Telephone: 916-875-8406
Last EDR Contact: 01/03/2018
Next Scheduled EDR Contact: 04/16/2018
Data Release Frequency: Quarterly

Master Hazardous Materials Facility List

Any business that has hazardous materials on site - hazardous material storage sites, underground storage tanks, waste generators.

Date of Government Version: 08/02/2017
Date Data Arrived at EDR: 10/03/2017
Date Made Active in Reports: 11/16/2017
Number of Days to Update: 44

Source: Sacramento County Environmental Management
Telephone: 916-875-8406
Last EDR Contact: 01/03/2018
Next Scheduled EDR Contact: 04/16/2018
Data Release Frequency: Quarterly

SAN BENITO COUNTY:

CUPA Facility List

Cupa facility list

Date of Government Version: 11/01/2017
Date Data Arrived at EDR: 11/03/2017
Date Made Active in Reports: 11/17/2017
Number of Days to Update: 14

Source: San Benito County Environmental Health
Telephone: N/A
Last EDR Contact: 11/01/2017
Next Scheduled EDR Contact: 02/19/2018
Data Release Frequency: Varies

SAN BERNARDINO COUNTY:

Hazardous Material Permits

This listing includes underground storage tanks, medical waste handlers/generators, hazardous materials handlers, hazardous waste generators, and waste oil generators/handlers.

Date of Government Version: 11/30/2017
Date Data Arrived at EDR: 12/01/2017
Date Made Active in Reports: 01/16/2018
Number of Days to Update: 46

Source: San Bernardino County Fire Department Hazardous Materials Division
Telephone: 909-387-3041
Last EDR Contact: 11/06/2017
Next Scheduled EDR Contact: 02/19/2018
Data Release Frequency: Quarterly

SAN DIEGO COUNTY:

Hazardous Materials Management Division Database

The database includes: HE58 - This report contains the business name, site address, business phone number, establishment 'H' permit number, type of permit, and the business status. HE17 - In addition to providing the same information provided in the HE58 listing, HE17 provides inspection dates, violations received by the establishment, hazardous waste generated, the quantity, method of storage, treatment/disposal of waste and the hauler, and information on underground storage tanks. Unauthorized Release List - Includes a summary of environmental contamination cases in San Diego County (underground tank cases, non-tank cases, groundwater contamination, and soil contamination are included.)

Date of Government Version: 12/04/2017
Date Data Arrived at EDR: 12/05/2017
Date Made Active in Reports: 01/11/2018
Number of Days to Update: 37

Source: Hazardous Materials Management Division
Telephone: 619-338-2268
Last EDR Contact: 12/05/2017
Next Scheduled EDR Contact: 03/19/2018
Data Release Frequency: Quarterly

Solid Waste Facilities
San Diego County Solid Waste Facilities.

Date of Government Version: 10/31/2015
Date Data Arrived at EDR: 11/07/2015
Date Made Active in Reports: 01/04/2016
Number of Days to Update: 58

Source: Department of Health Services
Telephone: 619-338-2209
Last EDR Contact: 01/22/2018
Next Scheduled EDR Contact: 05/07/2018
Data Release Frequency: Varies

Environmental Case Listing
The listing contains all underground tank release cases and projects pertaining to properties contaminated with hazardous substances that are actively under review by the Site Assessment and Mitigation Program.

Date of Government Version: 03/23/2010
Date Data Arrived at EDR: 06/15/2010
Date Made Active in Reports: 07/09/2010
Number of Days to Update: 24

Source: San Diego County Department of Environmental Health
Telephone: 619-338-2371
Last EDR Contact: 11/29/2017
Next Scheduled EDR Contact: 03/19/2018
Data Release Frequency: No Update Planned

SAN FRANCISCO COUNTY:

Local Oversite Facilities
A listing of leaking underground storage tank sites located in San Francisco county.

Date of Government Version: 09/19/2008
Date Data Arrived at EDR: 09/19/2008
Date Made Active in Reports: 09/29/2008
Number of Days to Update: 10

Source: Department Of Public Health San Francisco County
Telephone: 415-252-3920
Last EDR Contact: 11/01/2017
Next Scheduled EDR Contact: 02/19/2018
Data Release Frequency: Quarterly

Underground Storage Tank Information
Underground storage tank sites located in San Francisco county.

Date of Government Version: 11/02/2017
Date Data Arrived at EDR: 11/07/2017
Date Made Active in Reports: 12/19/2017
Number of Days to Update: 42

Source: Department of Public Health
Telephone: 415-252-3920
Last EDR Contact: 11/01/2017
Next Scheduled EDR Contact: 02/19/2018
Data Release Frequency: Quarterly

SAN JOAQUIN COUNTY:

San Joaquin Co. UST
A listing of underground storage tank locations in San Joaquin county.

Date of Government Version: 10/03/2017
Date Data Arrived at EDR: 10/06/2017
Date Made Active in Reports: 10/10/2017
Number of Days to Update: 4

Source: Environmental Health Department
Telephone: N/A
Last EDR Contact: 12/13/2017
Next Scheduled EDR Contact: 04/02/2018
Data Release Frequency: Semi-Annually

SAN LUIS OBISPO COUNTY:

CUPA Facility List
Cupa Facility List.

Date of Government Version: 11/16/2017
Date Data Arrived at EDR: 11/17/2017
Date Made Active in Reports: 12/18/2017
Number of Days to Update: 31

Source: San Luis Obispo County Public Health Department
Telephone: 805-781-5596
Last EDR Contact: 11/14/2017
Next Scheduled EDR Contact: 03/05/2018
Data Release Frequency: Varies

SAN MATEO COUNTY:

Business Inventory
List includes Hazardous Materials Business Plan, hazardous waste generators, and underground storage tanks.

Date of Government Version: 12/12/2017
Date Data Arrived at EDR: 12/14/2017
Date Made Active in Reports: 01/11/2018
Number of Days to Update: 28

Source: San Mateo County Environmental Health Services Division
Telephone: 650-363-1921
Last EDR Contact: 12/06/2017
Next Scheduled EDR Contact: 03/26/2018
Data Release Frequency: Annually

Fuel Leak List
A listing of leaking underground storage tank sites located in San Mateo county.

Date of Government Version: 12/12/2017
Date Data Arrived at EDR: 12/14/2017
Date Made Active in Reports: 01/12/2018
Number of Days to Update: 29

Source: San Mateo County Environmental Health Services Division
Telephone: 650-363-1921
Last EDR Contact: 01/22/2018
Next Scheduled EDR Contact: 03/26/2018
Data Release Frequency: Semi-Annually

SANTA BARBARA COUNTY:

CUPA Facility Listing
CUPA Program Listing from the Environmental Health Services division.

Date of Government Version: 09/08/2011
Date Data Arrived at EDR: 09/09/2011
Date Made Active in Reports: 10/07/2011
Number of Days to Update: 28

Source: Santa Barbara County Public Health Department
Telephone: 805-686-8167
Last EDR Contact: 12/13/2017
Next Scheduled EDR Contact: 03/05/2018
Data Release Frequency: Varies

SANTA CLARA COUNTY:

Cupa Facility List
Cupa facility list

Date of Government Version: 11/14/2017
Date Data Arrived at EDR: 11/16/2017
Date Made Active in Reports: 01/04/2018
Number of Days to Update: 49

Source: Department of Environmental Health
Telephone: 408-918-1973
Last EDR Contact: 11/14/2017
Next Scheduled EDR Contact: 03/05/2018
Data Release Frequency: Varies

HIST LUST - Fuel Leak Site Activity Report
A listing of open and closed leaking underground storage tanks. This listing is no longer updated by the county. Leaking underground storage tanks are now handled by the Department of Environmental Health.

Date of Government Version: 03/29/2005
Date Data Arrived at EDR: 03/30/2005
Date Made Active in Reports: 04/21/2005
Number of Days to Update: 22

Source: Santa Clara Valley Water District
Telephone: 408-265-2600
Last EDR Contact: 03/23/2009
Next Scheduled EDR Contact: 06/22/2009
Data Release Frequency: No Update Planned

LOP Listing
A listing of leaking underground storage tanks located in Santa Clara county.

Date of Government Version: 03/03/2014
Date Data Arrived at EDR: 03/05/2014
Date Made Active in Reports: 03/18/2014
Number of Days to Update: 13

Source: Department of Environmental Health
Telephone: 408-918-3417
Last EDR Contact: 11/21/2017
Next Scheduled EDR Contact: 03/12/2018
Data Release Frequency: Annually

Hazardous Material Facilities
Hazardous material facilities, including underground storage tank sites.

Date of Government Version: 11/01/2017
Date Data Arrived at EDR: 11/03/2017
Date Made Active in Reports: 12/07/2017
Number of Days to Update: 34

Source: City of San Jose Fire Department
Telephone: 408-535-7694
Last EDR Contact: 11/01/2017
Next Scheduled EDR Contact: 02/19/2018
Data Release Frequency: Annually

SANTA CRUZ COUNTY:

CUPA Facility List
CUPA facility listing.

Date of Government Version: 01/21/2017
Date Data Arrived at EDR: 02/22/2017
Date Made Active in Reports: 05/23/2017
Number of Days to Update: 90

Source: Santa Cruz County Environmental Health
Telephone: 831-464-2761
Last EDR Contact: 11/14/2017
Next Scheduled EDR Contact: 03/05/2018
Data Release Frequency: Varies

SHASTA COUNTY:

CUPA Facility List
Cupa Facility List.

Date of Government Version: 06/15/2017
Date Data Arrived at EDR: 06/19/2017
Date Made Active in Reports: 08/09/2017
Number of Days to Update: 51

Source: Shasta County Department of Resource Management
Telephone: 530-225-5789
Last EDR Contact: 11/14/2017
Next Scheduled EDR Contact: 03/05/2018
Data Release Frequency: Varies

SOLANO COUNTY:

Leaking Underground Storage Tanks
A listing of leaking underground storage tank sites located in Solano county.

Date of Government Version: 12/14/2017
Date Data Arrived at EDR: 12/15/2017
Date Made Active in Reports: 01/12/2018
Number of Days to Update: 28

Source: Solano County Department of Environmental Management
Telephone: 707-784-6770
Last EDR Contact: 12/08/2017
Next Scheduled EDR Contact: 03/19/2018
Data Release Frequency: Quarterly

Underground Storage Tanks
Underground storage tank sites located in Solano county.

Date of Government Version: 12/14/2017
Date Data Arrived at EDR: 12/15/2017
Date Made Active in Reports: 01/18/2018
Number of Days to Update: 34

Source: Solano County Department of Environmental Management
Telephone: 707-784-6770
Last EDR Contact: 12/08/2017
Next Scheduled EDR Contact: 03/19/2018
Data Release Frequency: Quarterly

SONOMA COUNTY:

Cupa Facility List
Cupa Facility list

Date of Government Version: 09/25/2017
Date Data Arrived at EDR: 09/27/2017
Date Made Active in Reports: 11/16/2017
Number of Days to Update: 50

Source: County of Sonoma Fire & Emergency Services Department
Telephone: 707-565-1174
Last EDR Contact: 12/19/2017
Next Scheduled EDR Contact: 04/09/2018
Data Release Frequency: Varies

Leaking Underground Storage Tank Sites
A listing of leaking underground storage tank sites located in Sonoma county.

Date of Government Version: 10/03/2017
Date Data Arrived at EDR: 10/06/2017
Date Made Active in Reports: 11/10/2017
Number of Days to Update: 35

Source: Department of Health Services
Telephone: 707-565-6565
Last EDR Contact: 01/04/2018
Next Scheduled EDR Contact: 04/09/2018
Data Release Frequency: Quarterly

STANISLAUS COUNTY:

CUPA Facility List
Cupa facility list

Date of Government Version: 11/01/2017
Date Data Arrived at EDR: 11/10/2017
Date Made Active in Reports: 11/16/2017
Number of Days to Update: 6

Source: Stanislaus County Department of Ennvironmental Protection
Telephone: 209-525-6751
Last EDR Contact: 01/16/2018
Next Scheduled EDR Contact: 04/30/2018
Data Release Frequency: Varies

SUTTER COUNTY:

Underground Storage Tanks
Underground storage tank sites located in Sutter county.

Date of Government Version: 12/01/2017
Date Data Arrived at EDR: 12/04/2017
Date Made Active in Reports: 12/19/2017
Number of Days to Update: 15

Source: Sutter County Department of Agriculture
Telephone: 530-822-7500
Last EDR Contact: 12/01/2017
Next Scheduled EDR Contact: 03/19/2018
Data Release Frequency: Semi-Annually

TEHAMA COUNTY:

CUPA Facility List
Cupa facilities

Date of Government Version: 11/16/2017
Date Data Arrived at EDR: 11/17/2017
Date Made Active in Reports: 12/18/2017
Number of Days to Update: 31

Source: Tehama County Department of Environmental Health
Telephone: 530-527-8020
Last EDR Contact: 11/14/2017
Next Scheduled EDR Contact: 02/19/2018
Data Release Frequency: Varies

TRINITY COUNTY:

CUPA Facility List
Cupa facility list

Date of Government Version: 10/23/2017
Date Data Arrived at EDR: 10/24/2017
Date Made Active in Reports: 11/16/2017
Number of Days to Update: 23

Source: Department of Toxic Substances Control
Telephone: 760-352-0381
Last EDR Contact: 01/22/2018
Next Scheduled EDR Contact: 05/07/2018
Data Release Frequency: Varies

TULARE COUNTY:

CUPA Facility List
Cupa program facilities

Date of Government Version: 09/27/2017
Date Data Arrived at EDR: 09/28/2017
Date Made Active in Reports: 10/16/2017
Number of Days to Update: 18

Source: Tulare County Environmental Health Services Division
Telephone: 559-624-7400
Last EDR Contact: 12/18/2017
Next Scheduled EDR Contact: 02/19/2018
Data Release Frequency: Varies

TUOLUMNE COUNTY:

CUPA Facility List
Cupa facility list

Date of Government Version: 10/24/2017
Date Data Arrived at EDR: 10/25/2017
Date Made Active in Reports: 11/16/2017
Number of Days to Update: 22

Source: Divison of Environmental Health
Telephone: 209-533-5633
Last EDR Contact: 01/22/2018
Next Scheduled EDR Contact: 05/07/2018
Data Release Frequency: Varies

VENTURA COUNTY:

Business Plan, Hazardous Waste Producers, and Operating Underground Tanks
The BWT list indicates by site address whether the Environmental Health Division has Business Plan (B), Waste Producer (W), and/or Underground Tank (T) information.

Date of Government Version: 09/26/2017
Date Data Arrived at EDR: 10/25/2017
Date Made Active in Reports: 12/07/2017
Number of Days to Update: 43

Source: Ventura County Environmental Health Division
Telephone: 805-654-2813
Last EDR Contact: 01/22/2018
Next Scheduled EDR Contact: 05/07/2018
Data Release Frequency: Quarterly

Inventory of Illegal Abandoned and Inactive Sites
Ventura County Inventory of Closed, Illegal Abandoned, and Inactive Sites.

Date of Government Version: 12/01/2011
Date Data Arrived at EDR: 12/01/2011
Date Made Active in Reports: 01/19/2012
Number of Days to Update: 49

Source: Environmental Health Division
Telephone: 805-654-2813
Last EDR Contact: 12/26/2017
Next Scheduled EDR Contact: 04/16/2018
Data Release Frequency: Annually

Listing of Underground Tank Cleanup Sites
Ventura County Underground Storage Tank Cleanup Sites (LUST).

Date of Government Version: 05/29/2008
Date Data Arrived at EDR: 06/24/2008
Date Made Active in Reports: 07/31/2008
Number of Days to Update: 37

Source: Environmental Health Division
Telephone: 805-654-2813
Last EDR Contact: 11/08/2017
Next Scheduled EDR Contact: 02/26/2018
Data Release Frequency: Quarterly

Medical Waste Program List
To protect public health and safety and the environment from potential exposure to disease causing agents, the Environmental Health Division Medical Waste Program regulates the generation, handling, storage, treatment and disposal of medical waste throughout the County.

Date of Government Version: 09/26/2017
Date Data Arrived at EDR: 10/25/2017
Date Made Active in Reports: 12/07/2017
Number of Days to Update: 43

Source: Ventura County Resource Management Agency
Telephone: 805-654-2813
Last EDR Contact: 01/22/2018
Next Scheduled EDR Contact: 05/07/2018
Data Release Frequency: Quarterly

Underground Tank Closed Sites List
Ventura County Operating Underground Storage Tank Sites (UST)/Underground Tank Closed Sites List.

Date of Government Version: 11/27/2017
Date Data Arrived at EDR: 12/13/2017
Date Made Active in Reports: 01/19/2018
Number of Days to Update: 37

Source: Environmental Health Division
Telephone: 805-654-2813
Last EDR Contact: 12/11/2017
Next Scheduled EDR Contact: 03/26/2018
Data Release Frequency: Quarterly

YOLO COUNTY:

Underground Storage Tank Comprehensive Facility Report
Underground storage tank sites located in Yolo county.

Date of Government Version: 01/02/2018
Date Data Arrived at EDR: 01/09/2018
Date Made Active in Reports: 01/19/2018
Number of Days to Update: 10

Source: Yolo County Department of Health
Telephone: 530-666-8646
Last EDR Contact: 01/02/2018
Next Scheduled EDR Contact: 04/16/2018
Data Release Frequency: Annually

YUBA COUNTY:

CUPA Facility List
CUPA facility listing for Yuba County.

Date of Government Version: 11/08/2017
Date Data Arrived at EDR: 11/10/2017
Date Made Active in Reports: 11/16/2017
Number of Days to Update: 6

Source: Yuba County Environmental Health Department
Telephone: 530-749-7523
Last EDR Contact: 01/29/2018
Next Scheduled EDR Contact: 05/14/2018
Data Release Frequency: Varies

OTHER DATABASE(S)

Depending on the geographic area covered by this report, the data provided in these specialty databases may or may not be complete. For example, the existence of wetlands information data in a specific report does not mean that all wetlands in the area covered by the report are included. Moreover, the absence of any reported wetlands information does not necessarily mean that wetlands do not exist in the area covered by the report.

CT MANIFEST: Hazardous Waste Manifest Data
Facility and manifest data. Manifest is a document that lists and tracks hazardous waste from the generator through transporters to a tsd facility.

Date of Government Version: 11/11/2017
Date Data Arrived at EDR: 11/14/2017
Date Made Active in Reports: 12/18/2017
Number of Days to Update: 34

Source: Department of Energy & Environmental Protection
Telephone: 860-424-3375
Last EDR Contact: 11/14/2017
Next Scheduled EDR Contact: 02/26/2018
Data Release Frequency: No Update Planned

NJ MANIFEST: Manifest Information
Hazardous waste manifest information.

Date of Government Version: 12/31/2016
Date Data Arrived at EDR: 04/11/2017
Date Made Active in Reports: 07/27/2017
Number of Days to Update: 107

Source: Department of Environmental Protection
Telephone: N/A
Last EDR Contact: 01/05/2018
Next Scheduled EDR Contact: 04/23/2018
Data Release Frequency: Annually

NY MANIFEST: Facility and Manifest Data
Manifest is a document that lists and tracks hazardous waste from the generator through transporters to a TSD facility.

Date of Government Version: 10/01/2017
Date Data Arrived at EDR: 11/01/2017
Date Made Active in Reports: 11/13/2017
Number of Days to Update: 12

Source: Department of Environmental Conservation
Telephone: 518-402-8651
Last EDR Contact: 11/01/2017
Next Scheduled EDR Contact: 02/12/2018
Data Release Frequency: Quarterly

PA MANIFEST: Manifest Information
Hazardous waste manifest information.

Date of Government Version: 12/31/2016
Date Data Arrived at EDR: 07/25/2017
Date Made Active in Reports: 09/25/2017
Number of Days to Update: 62

Source: Department of Environmental Protection
Telephone: 717-783-8990
Last EDR Contact: 01/16/2018
Next Scheduled EDR Contact: 04/30/2018
Data Release Frequency: Annually

RI MANIFEST: Manifest information
Hazardous waste manifest information

Date of Government Version: 12/31/2013
Date Data Arrived at EDR: 06/19/2015
Date Made Active in Reports: 07/15/2015
Number of Days to Update: 26

Source: Department of Environmental Management
Telephone: 401-222-2797
Last EDR Contact: 11/16/2017
Next Scheduled EDR Contact: 03/05/2018
Data Release Frequency: Annually

WI MANIFEST: Manifest Information
Hazardous waste manifest information.

Date of Government Version: 12/31/2016
Date Data Arrived at EDR: 04/13/2017
Date Made Active in Reports: 07/14/2017
Number of Days to Update: 92

Source: Department of Natural Resources
Telephone: N/A
Last EDR Contact: 12/11/2017
Next Scheduled EDR Contact: 03/26/2018
Data Release Frequency: Annually

Oil/Gas Pipelines
Source: PennWell Corporation
Petroleum Bundle (Crude Oil, Refined Products, Petrochemicals, Gas Liquids (LPG/NGL), and Specialty Gases (Miscellaneous)) N = Natural Gas Bundle (Natural Gas, Gas Liquids (LPG/NGL), and Specialty Gases (Miscellaneous)). This map includes information copyrighted by PennWell Corporation. This information is provided on a best effort basis and PennWell Corporation does not guarantee its accuracy nor warrant its fitness for any particular purpose. Such information has been reprinted with the permission of PennWell.

Electric Power Transmission Line Data
Source: PennWell Corporation
This map includes information copyrighted by PennWell Corporation. This information is provided on a best effort basis and PennWell Corporation does not guarantee its accuracy nor warrant its fitness for any particular purpose. Such information has been reprinted with the permission of PennWell.

Sensitive Receptors: There are individuals deemed sensitive receptors due to their fragile immune systems and special sensitivity to environmental discharges. These sensitive receptors typically include the elderly, the sick, and children. While the location of all sensitive receptors cannot be determined, EDR indicates those buildings and facilities - schools, daycares, hospitals, medical centers, and nursing homes - where individuals who are sensitive receptors are likely to be located.

AHA Hospitals:
Source: American Hospital Association, Inc.
Telephone: 312-280-5991
The database includes a listing of hospitals based on the American Hospital Association's annual survey of hospitals.

Medical Centers: Provider of Services Listing
Source: Centers for Medicare & Medicaid Services
Telephone: 410-786-3000
A listing of hospitals with Medicare provider number, produced by Centers of Medicare & Medicaid Services, a federal agency within the U.S. Department of Health and Human Services.

Nursing Homes
Source: National Institutes of Health
Telephone: 301-594-6248
Information on Medicare and Medicaid certified nursing homes in the United States.

Public Schools
Source: National Center for Education Statistics
Telephone: 202-502-7300
The National Center for Education Statistics' primary database on elementary and secondary public education in the United States. It is a comprehensive, annual, national statistical database of all public elementary and secondary schools and school districts, which contains data that are comparable across all states.

Private Schools
Source: National Center for Education Statistics
Telephone: 202-502-7300
The National Center for Education Statistics' primary database on private school locations in the United States.

Daycare Centers: Licensed Facilities
Source: Department of Social Services
Telephone: 916-657-4041

Flood Zone Data: This data was obtained from the Federal Emergency Management Agency (FEMA). It depicts 100-year and 500-year flood zones as defined by FEMA. It includes the National Flood Hazard Layer (NFHL) which incorporates Flood Insurance Rate Map (FIRM) data and Q3 data from FEMA in areas not covered by NFHL.
Source: FEMA
Telephone: 877-336-2627
Date of Government Version: 2003, 2015

NWI: National Wetlands Inventory. This data, available in select counties across the country, was obtained by EDR in 2002, 2005 and 2010 from the U.S. Fish and Wildlife Service.

State Wetlands Data: Wetland Inventory
Source: Department of Fish & Game
Telephone: 916-445-0411

Current USGS 7.5 Minute Topographic Map
Source: U.S. Geological Survey

STREET AND ADDRESS INFORMATION

© 2015 TomTom North America, Inc. All rights reserved. This material is proprietary and the subject of copyright protection and other intellectual property rights owned by or licensed to Tele Atlas North America, Inc. The use of this material is subject to the terms of a license agreement. You will be held liable for any unauthorized copying or disclosure of this material.

GEOCHECK ®- PHYSICAL SETTING SOURCE ADDENDUM

TARGET PROPERTY ADDRESS

FIRST COMMUNITY HOUSING
669 WEST SAN CARLOS STREET
SAN JOSE, CA 95126

TARGET PROPERTY COORDINATES

Latitude (North):	37.324004 - 37˚ 19' 26.41''
Longitude (West):	121.903869 - 121˚ 54' 13.93''
Universal Tranverse Mercator:	Zone 10
UTM X (Meters):	597118.0
UTM Y (Meters):	4131175.5
Elevation:	109 ft. above sea level

USGS TOPOGRAPHIC MAP

Target Property Map:	5640416 SAN JOSE WEST, CA
Version Date:	2012

EDR's GeoCheck Physical Setting Source Addendum is provided to assist the environmental professional in forming an opinion about the impact of potential contaminant migration.

Assessment of the impact of contaminant migration generally has two principal investigative components:

1. Groundwater flow direction, and
2. Groundwater flow velocity.

Groundwater flow direction may be impacted by surface topography, hydrology, hydrogeology, characteristics of the soil, and nearby wells. Groundwater flow velocity is generally impacted by the nature of the geologic strata.

GEOCHECK® - PHYSICAL SETTING SOURCE SUMMARY

GROUNDWATER FLOW DIRECTION INFORMATION

Groundwater flow direction for a particular site is best determined by a qualified environmental professional using site-specific well data. If such data is not reasonably ascertainable, it may be necessary to rely on other sources of information, such as surface topographic information, hydrologic information, hydrogeologic data collected on nearby properties, and regional groundwater flow information (from deep aquifers).

TOPOGRAPHIC INFORMATION

Surface topography may be indicative of the direction of surficial groundwater flow. This information can be used to assist the environmental professional in forming an opinion about the impact of nearby contaminated properties or, should contamination exist on the target property, what downgradient sites might be impacted.

TARGET PROPERTY TOPOGRAPHY

General Topographic Gradient: General NE

SURROUNDING TOPOGRAPHY: ELEVATION PROFILES

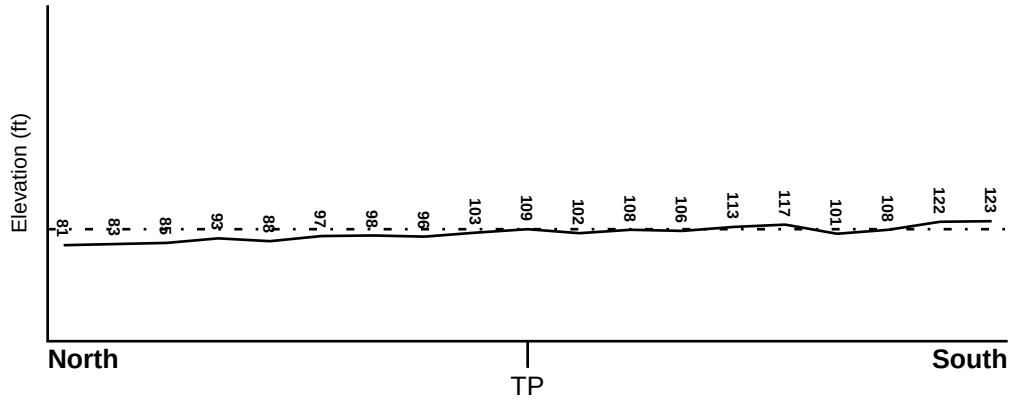

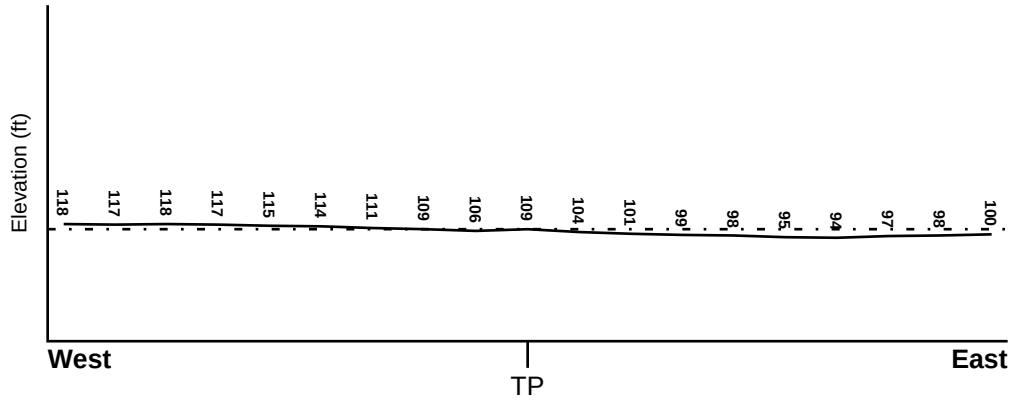

Target Property Elevation: 109 ft.

0 1/2 1 Miles

Source: Topography has been determined from the USGS 7.5' Digital Elevation Model and should be evaluated on a relative (not an absolute) basis. Relative elevation information between sites of close proximity should be field verified.

GEOCHECK® - PHYSICAL SETTING SOURCE SUMMARY

HYDROLOGIC INFORMATION

Surface water can act as a hydrologic barrier to groundwater flow. Such hydrologic information can be used to assist the environmental professional in forming an opinion about the impact of nearby contaminated properties or, should contamination exist on the target property, what downgradient sites might be impacted.

Refer to the Physical Setting Source Map following this summary for hydrologic information (major waterways and bodies of water).

FEMA FLOOD ZONE

Flood Plain Panel at Target Property	FEMA Source Type
06085C0234H	FEMA FIRM Flood data

Additional Panels in search area:	FEMA Source Type
06085C0233H	FEMA FIRM Flood data
06085C0241H	FEMA FIRM Flood data
06085C0242H	FEMA FIRM Flood data

NATIONAL WETLAND INVENTORY

NWI Quad at Target Property	NWI Electronic Data Coverage
SAN JOSE WEST	YES - refer to the Overview Map and Detail Map

HYDROGEOLOGIC INFORMATION

Hydrogeologic information obtained by installation of wells on a specific site can often be an indicator of groundwater flow direction in the immediate area. Such hydrogeologic information can be used to assist the environmental professional in forming an opinion about the impact of nearby contaminated properties or, should contamination exist on the target property, what downgradient sites might be impacted.

Site-Specific Hydrogeological Data*:

Search Radius:	1.25 miles
Location Relative to TP:	1/2 - 1 Mile NE
Site Name:	River Park Development-Lincoln Props
Site EPA ID Number:	CAD981676430
Surficial Aquifer Flow Dir.:	SW. THIS FLOW APPLIES TO THE "A" AQUIFER.
Measured Depth to Water:	approximately 22 feet in the surficial "A" aquifer and approximately 95 feet in the underlying "B" aquifer.
Hydraulic Connection:	A silty clay layer separates the "A" and "B" aquifers.
Sole Source Aquifer:	No information about a sole source aquifer is available
Data Quality:	Information based on site-specific subsurface investigations is documented in the CERCLIS investigation report(s)

AQUIFLOW®

Search Radius: 1.000 Mile.

EDR has developed the AQUIFLOW Information System to provide data on the general direction of groundwater flow at specific points. EDR has reviewed reports submitted by environmental professionals to regulatory authorities at select sites and has extracted the date of the report, groundwater flow direction as determined hydrogeologically, and the depth to water table.

MAP ID	LOCATION FROM TP	GENERAL DIRECTION GROUNDWATER FLOW
Not Reported		

* ©1996 Site--specific hydrogeological data gathered by CERCLIS Alerts, Inc., Bainbridge Island, WA. All rights reserved. All of the information and opinions presented are those of the cited EPA report(s), which were completed under a Comprehensive Environmental Response Compensation and Liability Information System (CERCLIS) investigation.

GEOCHECK® - PHYSICAL SETTING SOURCE SUMMARY

GROUNDWATER FLOW VELOCITY INFORMATION

Groundwater flow velocity information for a particular site is best determined by a qualified environmental professional using site specific geologic and soil strata data. If such data are not reasonably ascertainable, it may be necessary to rely on other sources of information, including geologic age identification, rock stratigraphic unit and soil characteristics data collected on nearby properties and regional soil information. In general, contaminant plumes move more quickly through sandy-gravelly types of soils than silty-clayey types of soils.

GEOLOGIC INFORMATION IN GENERAL AREA OF TARGET PROPERTY

Geologic information can be used by the environmental professional in forming an opinion about the relative speed at which contaminant migration may be occurring.

ROCK STRATIGRAPHIC UNIT

Era:	Cenozoic
System:	Quaternary
Series:	Quaternary
Code:	Q *(decoded above as Era, System & Series)*

GEOLOGIC AGE IDENTIFICATION

Category: Stratifed Sequence

Geologic Age and Rock Stratigraphic Unit Source: P.G. Schruben, R.E. Arndt and W.J. Bawiec, Geology of the Conterminous U.S. at 1:2,500,000 Scale - a digital representation of the 1974 P.B. King and H.M. Beikman Map, USGS Digital Data Series DDS - 11 (1994).

DOMINANT SOIL COMPOSITION IN GENERAL AREA OF TARGET PROPERTY

The U.S. Department of Agriculture's (USDA) Soil Conservation Service (SCS) leads the National Cooperative Soil Survey (NCSS) and is responsible for collecting, storing, maintaining and distributing soil survey information for privately owned lands in the United States. A soil map in a soil survey is a representation of soil patterns in a landscape. Soil maps for STATSGO are compiled by generalizing more detailed (SSURGO) soil survey maps. The following information is based on Soil Conservation Service STATSGO data.

Soil Component Name:	BOTELLA
Soil Surface Texture:	clay loam
Hydrologic Group:	Class B - Moderate infiltration rates. Deep and moderately deep, moderately well and well drained soils with moderately coarse textures.
Soil Drainage Class:	Not reported

Hydric Status: Soil does not meet the requirements for a hydric soil.

Corrosion Potential - Uncoated Steel:	MODERATE
Depth to Bedrock Min:	> 60 inches
Depth to Bedrock Max:	> 60 inches

GEOCHECK® - PHYSICAL SETTING SOURCE SUMMARY

Soil Layer Information							
	Boundary			Classification			
Layer	Upper	Lower	Soil Texture Class	AASHTO Group	Unified Soil	Permeability Rate (in/hr)	Soil Reaction (pH)
1	0 inches	9 inches	clay loam	Silt-Clay Materials (more than 35 pct. passing No. 200), Clayey Soils.	FINE-GRAINED SOILS, Silts and Clays (liquid limit less than 50%), Lean Clay	Max: 0.60 Min: 0.20	Max: 7.30 Min: 5.60
2	9 inches	41 inches	silty clay loam	Silt-Clay Materials (more than 35 pct. passing No. 200), Clayey Soils.	FINE-GRAINED SOILS, Silts and Clays (liquid limit less than 50%), Lean Clay	Max: 0.60 Min: 0.20	Max: 7.80 Min: 5.60
3	41 inches	76 inches	sandy clay loam	Silt-Clay Materials (more than 35 pct. passing No. 200), Clayey Soils.	COARSE-GRAINED SOILS, Sands, Sands with fines, Clayey sand.	Max: 0.60 Min: 0.20	Max: 7.80 Min: 5.60

OTHER SOIL TYPES IN AREA

Based on Soil Conservation Service STATSGO data, the following additional subordinant soil types may appear within the general area of target property.

Soil Surface Textures: No Other Soil Types

Surficial Soil Types: No Other Soil Types

Shallow Soil Types: No Other Soil Types

Deeper Soil Types: No Other Soil Types

LOCAL / REGIONAL WATER AGENCY RECORDS

EDR Local/Regional Water Agency records provide water well information to assist the environmental professional in assessing sources that may impact ground water flow direction, and in forming an opinion about the impact of contaminant migration on nearby drinking water wells.

WELL SEARCH DISTANCE INFORMATION

DATABASE	SEARCH DISTANCE (miles)
Federal USGS	1.000
Federal FRDS PWS	Nearest PWS within 0.001 miles
State Database	1.000

GEOCHECK® - PHYSICAL SETTING SOURCE SUMMARY

FEDERAL USGS WELL INFORMATION

MAP ID	WELL ID	LOCATION FROM TP
A1	USGS40000182159	1/8 - 1/4 Mile South
B3	USGS40000182131	1/2 - 1 Mile South
B5	USGS40000182127	1/2 - 1 Mile South
B6	USGS40000182126	1/2 - 1 Mile South
B7	USGS40000182128	1/2 - 1 Mile South
B8	USGS40000182130	1/2 - 1 Mile South
B9	USGS40000182129	1/2 - 1 Mile South
15	USGS40000182252	1/2 - 1 Mile NNE
D23	USGS40000182177	1/2 - 1 Mile West
D24	USGS40000182174	1/2 - 1 Mile WSW
D25	USGS40000182166	1/2 - 1 Mile WSW
E26	USGS40000182194	1/2 - 1 Mile East
F27	USGS40000182167	1/2 - 1 Mile WSW
F28	USGS40000182172	1/2 - 1 Mile WSW
E29	USGS40000182200	1/2 - 1 Mile East

FEDERAL FRDS PUBLIC WATER SUPPLY SYSTEM INFORMATION

MAP ID	WELL ID	LOCATION FROM TP
No PWS System Found		

Note: PWS System location is not always the same as well location.

STATE DATABASE WELL INFORMATION

MAP ID	WELL ID	LOCATION FROM TP
A2	7683	1/4 - 1/2 Mile South
B4	CADW60000004057	1/2 - 1 Mile South
B10	CADW60000004059	1/2 - 1 Mile South
B11	CADW60000004058	1/2 - 1 Mile South
B12	CADW60000004060	1/2 - 1 Mile South
B13	CADW60000004062	1/2 - 1 Mile South
B14	CADW60000004061	1/2 - 1 Mile South
C16	7649	1/2 - 1 Mile NNE
C17	6829	1/2 - 1 Mile NNE
C18	6823	1/2 - 1 Mile NNE
C19	7650	1/2 - 1 Mile NNE
C20	7679	1/2 - 1 Mile NNE
C21	7678	1/2 - 1 Mile NNE
C22	7652	1/2 - 1 Mile NNE
30	7677	1/2 - 1 Mile East
G31	7788	1/2 - 1 Mile WSW
G32	7753	1/2 - 1 Mile WSW
G33	7790	1/2 - 1 Mile WSW
G34	7789	1/2 - 1 Mile WSW
G35	7752	1/2 - 1 Mile WSW
G36	7746	1/2 - 1 Mile WSW
G37	7747	1/2 - 1 Mile WSW

GEOCHECK® - PHYSICAL SETTING SOURCE SUMMARY

STATE DATABASE WELL INFORMATION

MAP ID	WELL ID	LOCATION FROM TP
G38	7665	1/2 - 1 Mile WSW
G39	7704	1/2 - 1 Mile WSW
G40	7750	1/2 - 1 Mile WSW
G41	7751	1/2 - 1 Mile WSW
G42	7748	1/2 - 1 Mile WSW
G43	7749	1/2 - 1 Mile WSW
H44	7743	1/2 - 1 Mile NW
H45	7744	1/2 - 1 Mile NW

PHYSICAL SETTING SOURCE MAP - 5171398.2s

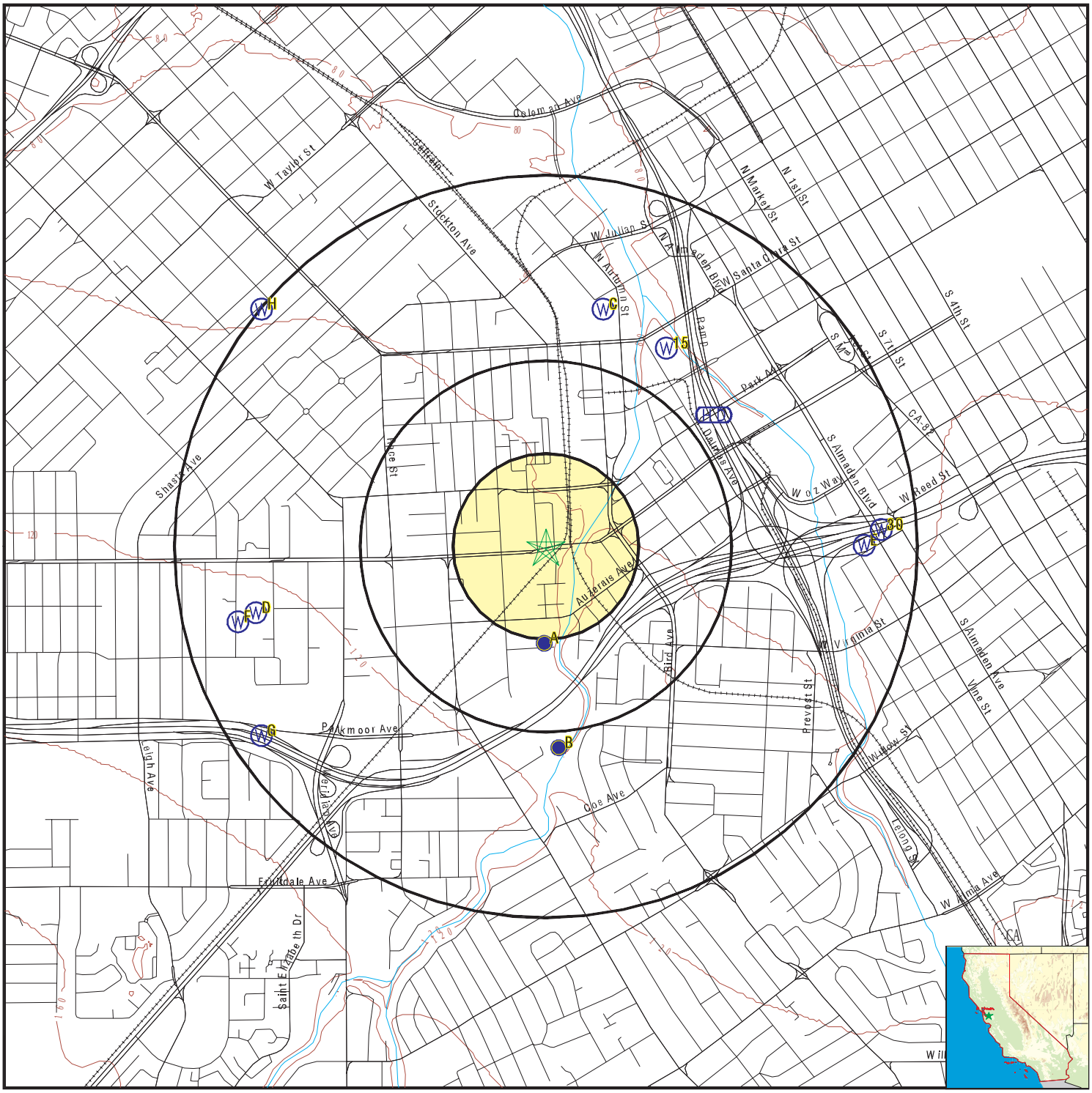

County Boundary
Major Roads
Contour Lines
Earthquake Fault Lines
Earthquake epicenter, Richter 5 or greater
Water Wells
Public Water Supply Wells
Cluster of Multiple Icons

0 1/4 1/2 1 Miles

Groundwater Flow Direction
GI Indeterminate Groundwater Flow at Location
GV Groundwater Flow Varies at Location
HD Closest Hydrogeological Data
Oil, gas or related wells

N

SITE NAME: First Community Housing	CLIENT: APEX Companies LLC
ADDRESS: 669 West San Carlos Street San Jose CA 95126	CONTACT: JULIE KRACHEY
LAT/LONG: 37.324004 / 121.903869	INQUIRY #: 5171398.2s
	DATE: January 30, 2018 9:03 am

Copyright © 2018 EDR, Inc. © 2015 TomTom Rel. 2015.

Map ID Direction Distance Elevation	Database	EDR ID Number
A1 **South** **1/8 - 1/4 Mile** **Lower**	**FED USGS**	**USGS40000182159**

Org. Identifier:	USGS-CA		
Formal name:	USGS California Water Science Center		
Monloc Identifier:	USGS-371913121541201		
Monloc name:	007S001E18P001M		
Monloc type:	Well		
Monloc desc:	Not Reported		
Huc code:	Not Reported	Drainagearea value:	Not Reported
Drainagearea Units:	Not Reported	Contrib drainagearea:	Not Reported
Contrib drainagearea units:	Not Reported	Latitude:	37.3205
Longitude:	-121.9035278	Sourcemap scale:	24000
Horiz Acc measure:	1	Horiz Acc measure units:	seconds
Horiz Collection method:	Global positioning system (GPS), uncorrected		
Horiz coord refsys:	NAD83	Vert measure val:	105
Vert measure units:	feet	Vertacc measure val:	5
Vert accmeasure units:	feet		
Vertcollection method:	Interpolated from topographic map		
Vert coord refsys:	NGVD29	Countrycode:	US
Aquifername:	California Coastal Basin aquifers		
Formation type:	Not Reported		
Aquifer type:	Not Reported		
Construction date:	19610525	Welldepth:	795
Welldepth units:	ft	Wellholedepth:	800
Wellholedepth units:	ft		

Ground-water levels, Number of Measurements: 0

A2 **South** **1/4 - 1/2 Mile** **Lower**	**CA WELLS**	**7683**

Water System Information:

Prime Station Code:	07S/01E-18Q01 M	User ID:	HEN
FRDS Number:	4310011055	County:	Santa Clara
District Number:	05	Station Type:	WELL/AMBNT/MUN/INTAKE
Water Type:	Well/Groundwater	Well Status:	Standby Untreated
Source Lat/Long:	371912.0 1215412.0	Precision:	1,000 Feet (10 Seconds)
Source Name:	HOME WELL 02 - STANDBY		
System Number:	4310011		
System Name:	San Jose Water Company		
Organization That Operates System:			
	1221 S. Bascom Avenue San Jose, CA 95128		
Pop Served:	944000	Connections:	206890
Area Served:	SAN JOSE VICINITY		
Sample Collected:	08-MAR-12	Findings:	31. MG/L
Chemical:	NITRATE (AS NO3)		

Sample Collected:	10-MAY-12	Findings:	31. MG/L
Chemical:	NITRATE (AS NO3)		
Sample Collected:	04-JUN-12	Findings:	770. US
Chemical:	SPECIFIC CONDUCTANCE		
Sample Collected:	04-JUN-12	Findings:	7.52
Chemical:	PH, LABORATORY		
Sample Collected:	04-JUN-12	Findings:	230. MG/L
Chemical:	ALKALINITY (TOTAL) AS CACO3		
Sample Collected:	04-JUN-12	Findings:	280. MG/L
Chemical:	BICARBONATE ALKALINITY		
Sample Collected:	04-JUN-12	Findings:	350. MG/L
Chemical:	HARDNESS (TOTAL) AS CACO3		
Sample Collected:	04-JUN-12	Findings:	94. MG/L
Chemical:	CALCIUM		
Sample Collected:	04-JUN-12	Findings:	28. MG/L
Chemical:	MAGNESIUM		
Sample Collected:	04-JUN-12	Findings:	29. MG/L
Chemical:	SODIUM		
Sample Collected:	04-JUN-12	Findings:	1.8 MG/L
Chemical:	POTASSIUM		
Sample Collected:	04-JUN-12	Findings:	63. MG/L
Chemical:	CHLORIDE		
Sample Collected:	04-JUN-12	Findings:	57. MG/L
Chemical:	SULFATE		
Sample Collected:	04-JUN-12	Findings:	0.11 MG/L
Chemical:	FLUORIDE (F) (NATURAL-SOURCE)		
Sample Collected:	04-JUN-12	Findings:	130. UG/L
Chemical:	BARIUM		
Sample Collected:	04-JUN-12	Findings:	190. UG/L
Chemical:	IRON		
Sample Collected:	04-JUN-12	Findings:	56. UG/L
Chemical:	ALUMINUM		
Sample Collected:	04-JUN-12	Findings:	720. MG/L
Chemical:	TOTAL DISSOLVED SOLIDS		
Sample Collected:	04-JUN-12	Findings:	0.17
Chemical:	LANGELIER INDEX AT SOURCE TEMP.		
Sample Collected:	04-JUN-12	Findings:	30. MG/L
Chemical:	NITRATE (AS NO3)		
Sample Collected:	04-JUN-12	Findings:	13000. UG/L
Chemical:	CARBON DIOXIDE		
Sample Collected:	04-JUN-12	Findings:	2.2 NTU
Chemical:	TURBIDITY, LABORATORY		
Sample Collected:	04-JUN-12	Findings:	12.26
Chemical:	AGGRSSIVE INDEX (CORROSIVITY)		

Sample Collected:	04-JUN-12	Findings:	6900. MG/L
Chemical:	NITRATE + NITRITE (AS N)		
Sample Collected:	07-AUG-12	Findings:	31. MG/L
Chemical:	NITRATE (AS NO3)		
Sample Collected:	15-OCT-12	Findings:	31. MG/L
Chemical:	NITRATE (AS NO3)		
Sample Collected:	30-MAY-13	Findings:	1.8 UG/L
Chemical:	CHROMIUM, HEXAVALENT		
Sample Collected:	12-JUN-13	Findings:	33. MG/L
Chemical:	NITRATE (AS NO3)		
Sample Collected:	01-AUG-13	Findings:	32. MG/L
Chemical:	NITRATE (AS NO3)		

B3
South
1/2 - 1 Mile
Higher

FED USGS **USGS40000182131**

Org. Identifier:	USGS-CA		
Formal name:	USGS California Water Science Center		
Monloc Identifier:	USGS-371858121541106		
Monloc name:	007S001E19B002M		
Monloc type:	Well		
Monloc desc:	Not Reported		
Huc code:	18050003	Drainagearea value:	Not Reported
Drainagearea Units:	Not Reported	Contrib drainagearea:	Not Reported
Contrib drainagearea units:	Not Reported	Latitude:	37.3161944
Longitude:	-121.90325	Sourcemap scale:	24000
Horiz Acc measure:	.1	Horiz Acc measure units:	seconds
Horiz Collection method:	Global positioning system (GPS), uncorrected		
Horiz coord refsys:	NAD83	Vert measure val:	115.0
Vert measure units:	feet	Vertacc measure val:	5
Vert accmeasure units:	feet		
Vertcollection method:	Interpolated from topographic map		
Vert coord refsys:	NGVD29	Countrycode:	US
Aquifername:	California Coastal Basin aquifers		
Formation type:	Not Reported		
Aquifer type:	Not Reported		
Construction date:	Not Reported	Welldepth:	85
Welldepth units:	ft	Wellholedepth:	100
Wellholedepth units:	ft		

Ground-water levels, Number of Measurements: 1

Date	Feet below Surface	Feet to Sealevel
2001-04-25	33.81	

B4
South
1/2 - 1 Mile
Higher

CA WELLS **CADW60000004057**

Objectid:	4057
Latitude:	37.31617
Longitude:	-121.90323
Site code:	373162N1219032W001
State well numbe:	07S01E19B002M
Local well name:	'07S01E19B002'
Well use id:	1
Well use descrip:	Observation
County id:	43
County name:	Santa Clara
Basin code:	'2-9.02'
Basin desc:	Santa Clara
Dwr region id:	80236
Dwr region:	North Central Region Office
Site id:	CADW60000004057

B5
South **FED USGS** **USGS40000182127**
1/2 - 1 Mile
Higher

Org. Identifier:	USGS-CA		
Formal name:	USGS California Water Science Center		
Monloc Identifier:	USGS-371858121541102		
Monloc name:	007S001E19B007M		
Monloc type:	Well		
Monloc desc:	Not Reported		
Huc code:	18050003	Drainagearea value:	Not Reported
Drainagearea Units:	Not Reported	Contrib drainagearea:	Not Reported
Contrib drainagearea units:	Not Reported	Latitude:	37.3161667
Longitude:	-121.9032222	Sourcemap scale:	24000
Horiz Acc measure:	.1	Horiz Acc measure units:	seconds
Horiz Collection method:	Global positioning system (GPS), uncorrected		
Horiz coord refsys:	NAD83	Vert measure val:	115.0
Vert measure units:	feet	Vertacc measure val:	5
Vert accmeasure units:	feet		
Vertcollection method:	Interpolated from topographic map		
Vert coord refsys:	NGVD29	Countrycode:	US
Aquifername:	California Coastal Basin aquifers		
Formation type:	Not Reported		
Aquifer type:	Not Reported		
Construction date:	Not Reported	Welldepth:	590
Welldepth units:	ft	Wellholedepth:	850
Wellholedepth units:	ft		

Ground-water levels, Number of Measurements: 2

Date	Feet below Surface	Feet to Sealevel	Date	Feet below Surface	Feet to Sealevel
2001-12-17	81.06		2001-04-25	68.26	

B6
South **FED USGS** **USGS40000182126**
1/2 - 1 Mile
Higher

Org. Identifier:	USGS-CA		
Formal name:	USGS California Water Science Center		
Monloc Identifier:	USGS-371858121541101		
Monloc name:	007S001E19B003M		
Monloc type:	Well: Multiple wells		
Monloc desc:	Not Reported		
Huc code:	18050003	Drainagearea value:	Not Reported
Drainagearea Units:	Not Reported	Contrib drainagearea:	Not Reported
Contrib drainagearea units:	Not Reported	Latitude:	37.3161667
Longitude:	-121.9032222	Sourcemap scale:	24000
Horiz Acc measure:	.1	Horiz Acc measure units:	seconds
Horiz Collection method:	Global positioning system (GPS), uncorrected		
Horiz coord refsys:	NAD83	Vert measure val:	115.0
Vert measure units:	feet	Vertacc measure val:	5
Vert accmeasure units:	feet		
Vertcollection method:	Interpolated from topographic map		
Vert coord refsys:	NGVD29	Countrycode:	US
Aquifername:	California Coastal Basin aquifers		
Formation type:	Not Reported		
Aquifer type:	Not Reported		
Construction date:	Not Reported	Welldepth:	850
Welldepth units:	ft	Wellholedepth:	850
Wellholedepth units:	ft		

Ground-water levels, Number of Measurements: 2

Date	Feet below Surface	Feet to Sealevel	Date	Feet below Surface	Feet to Sealevel
2001-12-17	82.23		2001-04-25	66.16	

B7
South
1/2 - 1 Mile
Higher

FED USGS **USGS40000182128**

Org. Identifier:	USGS-CA		
Formal name:	USGS California Water Science Center		
Monloc Identifier:	USGS-371858121541103		
Monloc name:	007S001E19B004M		
Monloc type:	Well		
Monloc desc:	Not Reported		
Huc code:	18050003	Drainagearea value:	Not Reported
Drainagearea Units:	Not Reported	Contrib drainagearea:	Not Reported
Contrib drainagearea units:	Not Reported	Latitude:	37.3161667
Longitude:	-121.9032222	Sourcemap scale:	24000
Horiz Acc measure:	.1	Horiz Acc measure units:	seconds
Horiz Collection method:	Global positioning system (GPS), uncorrected		
Horiz coord refsys:	NAD83	Vert measure val:	115.0
Vert measure units:	feet	Vertacc measure val:	5
Vert accmeasure units:	feet		
Vertcollection method:	Interpolated from topographic map		
Vert coord refsys:	NGVD29	Countrycode:	US
Aquifername:	California Coastal Basin aquifers		
Formation type:	Not Reported		

Aquifer type:	Not Reported		
Construction date:	Not Reported	Welldepth:	455
Welldepth units:	ft	Wellholedepth:	850
Wellholedepth units:	ft		

Ground-water levels, Number of Measurements: 2

Date	Feet below Surface	Feet to Sealevel	Date	Feet below Surface	Feet to Sealevel
2001-12-17	78.28		2001-04-25	64.39	

B8
South
1/2 - 1 Mile
Higher

FED USGS **USGS40000182130**

Org. Identifier:	USGS-CA		
Formal name:	USGS California Water Science Center		
Monloc Identifier:	USGS-371858121541105		
Monloc name:	007S001E19B006M		
Monloc type:	Well		
Monloc desc:	Not Reported		
Huc code:	18050003	Drainagearea value:	Not Reported
Drainagearea Units:	Not Reported	Contrib drainagearea:	Not Reported
Contrib drainagearea units:	Not Reported	Latitude:	37.3161667
Longitude:	-121.9032222	Sourcemap scale:	24000
Horiz Acc measure:	.1	Horiz Acc measure units:	seconds
Horiz Collection method:	Global positioning system (GPS), uncorrected		
Horiz coord refsys:	NAD83	Vert measure val:	115.0
Vert measure units:	feet	Vertacc measure val:	5
Vert accmeasure units:	feet		
Vertcollection method:	Interpolated from topographic map		
Vert coord refsys:	NGVD29	Countrycode:	US
Aquifername:	California Coastal Basin aquifers		
Formation type:	Not Reported		
Aquifer type:	Not Reported		
Construction date:	Not Reported	Welldepth:	240
Welldepth units:	ft	Wellholedepth:	850
Wellholedepth units:	ft		

Ground-water levels, Number of Measurements: 2

Date	Feet below Surface	Feet to Sealevel	Date	Feet below Surface	Feet to Sealevel
2001-12-17	43.29		2001-04-25	31.25	

B9
South
1/2 - 1 Mile
Higher

FED USGS **USGS40000182129**

Org. Identifier:	USGS-CA		
Formal name:	USGS California Water Science Center		
Monloc Identifier:	USGS-371858121541104		
Monloc name:	007S001E19B005M		
Monloc type:	Well		
Monloc desc:	Not Reported		
Huc code:	18050003	Drainagearea value:	Not Reported
Drainagearea Units:	Not Reported	Contrib drainagearea:	Not Reported
Contrib drainagearea units:	Not Reported	Latitude:	37.3161667
Longitude:	-121.9032222	Sourcemap scale:	24000

Horiz Acc measure:	.1	Horiz Acc measure units:	seconds
Horiz Collection method:	Global positioning system (GPS), uncorrected		
Horiz coord refsys:	NAD83	Vert measure val:	115.0
Vert measure units:	feet	Vertacc measure val:	5
Vert accmeasure units:	feet		
Vertcollection method:	Interpolated from topographic map		
Vert coord refsys:	NGVD29	Countrycode:	US
Aquifername:	California Coastal Basin aquifers		
Formation type:	Not Reported		
Aquifer type:	Not Reported		
Construction date:	Not Reported	Welldepth:	365
Welldepth units:	ft	Wellholedepth:	850
Wellholedepth units:	ft		

Ground-water levels, Number of Measurements: 2

Date	Feet below Surface	Feet to Sealevel	Date	Feet below Surface	Feet to Sealevel
2001-12-17	62.70		2001-04-25	46.48	

B10
South
1/2 - 1 Mile
Higher

CA WELLS **CADW60000004059**

Objectid:	4059
Latitude:	37.31611
Longitude:	-121.90326
Site code:	373161N1219033W002
State well numbe:	07S01E19B004M
Local well name:	'07S01E19B004'
Well use id:	1
Well use descrip:	Observation
County id:	43
County name:	Santa Clara
Basin code:	'2-9.02'
Basin desc:	Santa Clara
Dwr region id:	80236
Dwr region:	North Central Region Office
Site id:	CADW60000004059

B11
South
1/2 - 1 Mile
Higher

CA WELLS **CADW60000004058**

Objectid:	4058
Latitude:	37.31611
Longitude:	-121.90325
Site code:	373161N1219033W001
State well numbe:	07S01E19B003M
Local well name:	'07S01E19B003'
Well use id:	1
Well use descrip:	Observation
County id:	43
County name:	Santa Clara

Basin code:	'2-9.02'
Basin desc:	Santa Clara
Dwr region id:	80236
Dwr region:	North Central Region Office
Site id:	CADW60000004058

B12
South
1/2 - 1 Mile
Higher

CA WELLS **CADW60000004060**

Objectid:	4060
Latitude:	37.31611
Longitude:	-121.90325
Site code:	373161N1219033W003
State well numbe:	07S01E19B005M
Local well name:	'07S01E19B005'
Well use id:	1
Well use descrip:	Observation
County id:	43
County name:	Santa Clara
Basin code:	'2-9.02'
Basin desc:	Santa Clara
Dwr region id:	80236
Dwr region:	North Central Region Office
Site id:	CADW60000004060

B13
South
1/2 - 1 Mile
Higher

CA WELLS **CADW60000004062**

Objectid:	4062
Latitude:	37.31611
Longitude:	-121.90325
Site code:	373161N1219033W005
State well numbe:	07S01E19B007M
Local well name:	'07S01E19B007'
Well use id:	1
Well use descrip:	Observation
County id:	43
County name:	Santa Clara
Basin code:	'2-9.02'
Basin desc:	Santa Clara
Dwr region id:	80236
Dwr region:	North Central Region Office
Site id:	CADW60000004062

B14
South
1/2 - 1 Mile
Higher

CA WELLS **CADW60000004061**

Objectid:	4061
Latitude:	37.31611
Longitude:	-121.90325
Site code:	373161N1219033W004
State well numbe:	07S01E19B006M
Local well name:	'07S01E19B006'
Well use id:	1
Well use descrip:	Observation
County id:	43
County name:	Santa Clara
Basin code:	'2-9.02'
Basin desc:	Santa Clara
Dwr region id:	80236
Dwr region:	North Central Region Office
Site id:	CADW60000004061

15
NNE **FED USGS** **USGS40000182252**
1/2 - 1 Mile
Lower

Org. Identifier:	USGS-CA		
Formal name:	USGS California Water Science Center		
Monloc Identifier:	USGS-371955121535101		
Monloc name:	007S001E07R004M		
Monloc type:	Well		
Monloc desc:	Not Reported		
Huc code:	Not Reported	Drainagearea value:	Not Reported
Drainagearea Units:	Not Reported	Contrib drainagearea:	Not Reported
Contrib drainagearea units:	Not Reported	Latitude:	37.33175
Longitude:	-121.8979722	Sourcemap scale:	24000
Horiz Acc measure:	1	Horiz Acc measure units:	seconds
Horiz Collection method:	Global positioning system (GPS), uncorrected		
Horiz coord refsys:	NAD83	Vert measure val:	75
Vert measure units:	feet	Vertacc measure val:	2.5
Vert accmeasure units:	feet		
Vertcollection method:	Interpolated from topographic map		
Vert coord refsys:	NGVD29	Countrycode:	US
Aquifername:	California Coastal Basin aquifers		
Formation type:	Not Reported		
Aquifer type:	Not Reported		
Construction date:	Not Reported	Welldepth:	800
Welldepth units:	ft	Wellholedepth:	Not Reported
Wellholedepth units:	Not Reported		

Ground-water levels, Number of Measurements: 0

C16
NNE **CA WELLS** **7649**
1/2 - 1 Mile
Lower

Water System Information:

Prime Station Code:	07S/01E-07R02 M	User ID:	HEN
FRDS Number:	4310011062	County:	Santa Clara
District Number:	05	Station Type:	WELL/AMBNT/MUN/INTAKE/SUPPLY
Water Type:	Well/Groundwater	Well Status:	Inactive Raw
Source Lat/Long:	372000.0 1215400.0	Precision:	Undefined
Source Name:	MAIN STATION-M - INACTIVE		

System Number: 4310011
System Name: San Jose Water Company
Organization That Operates System:
1221 S. Bascom Avenue
San Jose, CA 95128
Pop Served: 944000 Connections: 206890
Area Served: SAN JOSE VICINITY

C17
NNE **CA WELLS** **6829**
1/2 - 1 Mile
Lower

Water System Information:

Prime Station Code:	06S/01E-17G06 M	User ID:	HEN
FRDS Number:	4310011049	County:	Santa Clara
District Number:	05	Station Type:	WELL/AMBNT/MUN/INTAKE/SUPPLY
Water Type:	Well/Groundwater	Well Status:	Standby Untreated
Source Lat/Long:	372000.0 1215400.0	Precision:	1 Mile (One Minute)
Source Name:	FLEURY WELL 03 - STANDBY		
System Number:	4310011		
System Name:	San Jose Water Company		
Organization That Operates System:			
	1221 S. Bascom Avenue		
	San Jose, CA 95128		
Pop Served:	944000	Connections:	206890
Area Served:	SAN JOSE VICINITY		

C18
NNE **CA WELLS** **6823**
1/2 - 1 Mile
Lower

Water System Information:

Prime Station Code:	06S/01E-16K03 M	User ID:	HEN
FRDS Number:	4310011035	County:	Santa Clara
District Number:	05	Station Type:	WELL/AMBNT/MUN/INTAKE/SUPPLY
Water Type:	Well/Groundwater	Well Status:	Standby Raw
Source Lat/Long:	372000.0 1215400.0	Precision:	1 Mile (One Minute)
Source Name:	CROPLEY WELL 01 - STANDBY		
System Number:	4310011		
System Name:	San Jose Water Company		
Organization That Operates System:			
	1221 S. Bascom Avenue		
	San Jose, CA 95128		
Pop Served:	944000	Connections:	206890
Area Served:	SAN JOSE VICINITY		

C19
NNE **CA WELLS** **7650**
1/2 - 1 Mile
Lower

Water System Information:

Prime Station Code:	07S/01E-07R04 M	User ID:	HEN
FRDS Number:	4310011063	County:	Santa Clara
District Number:	05	Station Type:	WELL/AMBNT/MUN/INTAKE/SUPPLY
Water Type:	Well/Groundwater	Well Status:	Active Untreated
Source Lat/Long:	372000.0 1215400.0	Precision:	0.5 Mile (30 Seconds)
Source Name:	MAIN STATION-P		

System Number: 4310011
System Name: San Jose Water Company
Organization That Operates System:
1221 S. Bascom Avenue
San Jose, CA 95128
Pop Served: 944000 Connections: 206890
Area Served: SAN JOSE VICINITY
Sample Collected: 25-JAN-06 Findings: 26.899 MG/L
Chemical: NITRATE (AS NO3)

C20
NNE **CA WELLS** **7679**
1/2 - 1 Mile
Lower

Water System Information:
Prime Station Code: 07S/01E-18A02 M User ID: HEN
FRDS Number: 4310011041 County: Santa Clara
District Number: 05 Station Type: WELL/AMBNT/MUN/INTAKE/SUPPLY
Water Type: Well/Groundwater Well Status: Standby Untreated
Source Lat/Long: 372000.0 1215400.0 Precision: Undefined
Source Name: DELMAS WELL 02 - STANDBY
System Number: 4310011
System Name: San Jose Water Company
Organization That Operates System:
1221 S. Bascom Avenue
San Jose, CA 95128
Pop Served: 944000 Connections: 206890
Area Served: SAN JOSE VICINITY
Sample Collected: 13-JUN-06 Findings: 36.49 MG/L
Chemical: NITRATE (AS NO3)

C21
NNE **CA WELLS** **7678**
1/2 - 1 Mile
Lower

Water System Information:
Prime Station Code: 07S/01E-18A01 M User ID: HEN
FRDS Number: 4310011064 County: Santa Clara
District Number: 05 Station Type: WELL/AMBNT/MUN/INTAKE/SUPPLY
Water Type: Well/Groundwater Well Status: Standby Untreated
Source Lat/Long: 372000.0 1215400.0 Precision: 0.5 Mile (30 Seconds)
Source Name: MAIN STATION-R - STANDBY
System Number: 4310011
System Name: San Jose Water Company
Organization That Operates System:
1221 S. Bascom Avenue
San Jose, CA 95128
Pop Served: 944000 Connections: 206890
Area Served: SAN JOSE VICINITY

C22
NNE **CA WELLS** **7652**
1/2 - 1 Mile
Lower

Water System Information:

Prime Station Code:	07S/01E-07R08 M	User ID:	HEN
FRDS Number:	4310011066	County:	Santa Clara
District Number:	05	Station Type:	WELL/AMBNT/MUN/INTAKE/SUPPLY
Water Type:	Well/Groundwater	Well Status:	Active Untreated
Source Lat/Long:	372000.0 1215400.0	Precision:	0.5 Mile (30 Seconds)
Source Name:	MAIN STATION-T		
System Number:	4310011		
System Name:	San Jose Water Company		
Organization That Operates System:			
	1221 S. Bascom Avenue		
	San Jose, CA 95128		
Pop Served:	944000	Connections:	206890
Area Served:	SAN JOSE VICINITY		
Sample Collected:	19-SEP-06	Findings:	28.755 MG/L
Chemical:	NITRATE (AS NO3)		

D23
West
1/2 - 1 Mile
Higher

FED USGS **USGS40000182177**

Org. Identifier:	USGS-CA		
Formal name:	USGS California Water Science Center		
Monloc Identifier:	USGS-371919121550006		
Monloc name:	007S001W13J007M		
Monloc type:	Well		
Monloc desc:	Not Reported		
Huc code:	Not Reported	Drainagearea value:	Not Reported
Drainagearea Units:	Not Reported	Contrib drainagearea:	Not Reported
Contrib drainagearea units:	Not Reported	Latitude:	37.3218086
Longitude:	-121.9177672	Sourcemap scale:	24000
Horiz Acc measure:	.5	Horiz Acc measure units:	seconds
Horiz Collection method:	Global positioning system (GPS), uncorrected		
Horiz coord refsys:	NAD83	Vert measure val:	119
Vert measure units:	feet	Vertacc measure val:	2.5
Vert accmeasure units:	feet		
Vertcollection method:	Interpolated from topographic map		
Vert coord refsys:	NGVD29	Countrycode:	US
Aquifername:	California Coastal Basin aquifers		
Formation type:	Not Reported		
Aquifer type:	Not Reported		
Construction date:	Not Reported	Welldepth:	801
Welldepth units:	ft	Wellholedepth:	Not Reported
Wellholedepth units:	Not Reported		

Ground-water levels, Number of Measurements: 0

D24
WSW
1/2 - 1 Mile
Higher

FED USGS **USGS40000182174**

Org. Identifier:	USGS-CA		
Formal name:	USGS California Water Science Center		
Monloc Identifier:	USGS-371918121550103		
Monloc name:	007S001W13J004M		
Monloc type:	Well		
Monloc desc:	Not Reported		
Huc code:	Not Reported	Drainagearea value:	Not Reported
Drainagearea Units:	Not Reported	Contrib drainagearea:	Not Reported
Contrib drainagearea units:	Not Reported	Latitude:	37.3216086
Longitude:	-121.9180505	Sourcemap scale:	24000
Horiz Acc measure:	.5	Horiz Acc measure units:	seconds
Horiz Collection method:	Global positioning system (GPS), uncorrected		
Horiz coord refsys:	NAD83	Vert measure val:	120
Vert measure units:	feet	Vertacc measure val:	2.5
Vert accmeasure units:	feet		
Vertcollection method:	Interpolated from topographic map		
Vert coord refsys:	NGVD29	Countrycode:	US
Aquifername:	California Coastal Basin aquifers		
Formation type:	Not Reported		
Aquifer type:	Not Reported		
Construction date:	Not Reported	Welldepth:	694
Welldepth units:	ft	Wellholedepth:	Not Reported
Wellholedepth units:	Not Reported		

Ground-water levels, Number of Measurements: 0

D25
WSW
1/2 - 1 Mile
Higher

FED USGS **USGS40000182166**

Org. Identifier:	USGS-CA		
Formal name:	USGS California Water Science Center		
Monloc Identifier:	USGS-371915121550201		
Monloc name:	007S001W13J002M		
Monloc type:	Well		
Monloc desc:	Not Reported		
Huc code:	Not Reported	Drainagearea value:	Not Reported
Drainagearea Units:	Not Reported	Contrib drainagearea:	Not Reported
Contrib drainagearea units:	Not Reported	Latitude:	37.3208253
Longitude:	-121.9183172	Sourcemap scale:	24000
Horiz Acc measure:	.5	Horiz Acc measure units:	seconds
Horiz Collection method:	Global positioning system (GPS), uncorrected		
Horiz coord refsys:	NAD83	Vert measure val:	122
Vert measure units:	feet	Vertacc measure val:	2.5
Vert accmeasure units:	feet		
Vertcollection method:	Interpolated from topographic map		
Vert coord refsys:	NGVD29	Countrycode:	US
Aquifername:	California Coastal Basin aquifers		
Formation type:	Not Reported		
Aquifer type:	Not Reported		
Construction date:	Not Reported	Welldepth:	650
Welldepth units:	ft	Wellholedepth:	Not Reported
Wellholedepth units:	Not Reported		

Ground-water levels, Number of Measurements: 0

Map ID Direction Distance Elevation	Database	EDR ID Number
E26 **East** **1/2 - 1 Mile** **Lower**	**FED USGS**	**USGS40000182194**

Org. Identifier:	USGS-CA		
Formal name:	USGS California Water Science Center		
Monloc Identifier:	USGS-371926121531901		
Monloc name:	007S001E17F002M		
Monloc type:	Well		
Monloc desc:	Not Reported		
Huc code:	Not Reported	Drainagearea value:	Not Reported
Drainagearea Units:	Not Reported	Contrib drainagearea:	Not Reported
Contrib drainagearea units:	Not Reported	Latitude:	37.3239167
Longitude:	-121.88875	Sourcemap scale:	24000
Horiz Acc measure:	.5	Horiz Acc measure units:	seconds
Horiz Collection method:	Global positioning system (GPS), uncorrected		
Horiz coord refsys:	NAD83	Vert measure val:	95
Vert measure units:	feet	Vertacc measure val:	5
Vert accmeasure units:	feet		
Vertcollection method:	Interpolated from topographic map		
Vert coord refsys:	NGVD29	Countrycode:	US
Aquifername:	California Coastal Basin aquifers		
Formation type:	Not Reported		
Aquifer type:	Not Reported		
Construction date:	Not Reported	Welldepth:	680
Welldepth units:	ft	Wellholedepth:	Not Reported
Wellholedepth units:	Not Reported		

Ground-water levels, Number of Measurements: 0

F27 **WSW** **1/2 - 1 Mile** **Higher**	**FED USGS**	**USGS40000182167**

Org. Identifier:	USGS-CA		
Formal name:	USGS California Water Science Center		
Monloc Identifier:	USGS-371915121550402		
Monloc name:	007S001W13K004M		
Monloc type:	Well		
Monloc desc:	Not Reported		
Huc code:	Not Reported	Drainagearea value:	Not Reported
Drainagearea Units:	Not Reported	Contrib drainagearea:	Not Reported
Contrib drainagearea units:	Not Reported	Latitude:	37.3207222
Longitude:	-121.9188056	Sourcemap scale:	24000
Horiz Acc measure:	.5	Horiz Acc measure units:	seconds
Horiz Collection method:	Global positioning system (GPS), uncorrected		
Horiz coord refsys:	NAD83	Vert measure val:	123
Vert measure units:	feet	Vertacc measure val:	2.5
Vert accmeasure units:	feet		
Vertcollection method:	Interpolated from topographic map		
Vert coord refsys:	NGVD29	Countrycode:	US
Aquifername:	California Coastal Basin aquifers		
Formation type:	Not Reported		

Aquifer type:	Not Reported		
Construction date:	Not Reported	Welldepth:	546
Welldepth units:	ft	Wellholedepth:	550
Wellholedepth units:	ft		

Ground-water levels, Number of Measurements: 0

F28
WSW
1/2 - 1 Mile
Higher

FED USGS **USGS40000182172**

Org. Identifier:	USGS-CA		
Formal name:	USGS California Water Science Center		
Monloc Identifier:	USGS-371917121550501		
Monloc name:	007S001W13K003M		
Monloc type:	Well		
Monloc desc:	Not Reported		
Huc code:	Not Reported	Drainagearea value:	Not Reported
Drainagearea Units:	Not Reported	Contrib drainagearea:	Not Reported
Contrib drainagearea units:	Not Reported	Latitude:	37.3213919
Longitude:	-121.9190339	Sourcemap scale:	24000
Horiz Acc measure:	.5	Horiz Acc measure units:	seconds
Horiz Collection method:	Global positioning system (GPS), uncorrected		
Horiz coord refsys:	NAD83	Vert measure val:	122
Vert measure units:	feet	Vertacc measure val:	2.5
Vert accmeasure units:	feet		
Vertcollection method:	Interpolated from topographic map		
Vert coord refsys:	NGVD29	Countrycode:	US
Aquifername:	California Coastal Basin aquifers		
Formation type:	Not Reported		
Aquifer type:	Not Reported		
Construction date:	Not Reported	Welldepth:	634
Welldepth units:	ft	Wellholedepth:	Not Reported
Wellholedepth units:	Not Reported		

Ground-water levels, Number of Measurements: 0

E29
East
1/2 - 1 Mile
Lower

FED USGS **USGS40000182200**

Org. Identifier:	USGS-CA		
Formal name:	USGS California Water Science Center		
Monloc Identifier:	USGS-371927121531301		
Monloc name:	007S001E17F001M		
Monloc type:	Well		
Monloc desc:	Not Reported		
Huc code:	Not Reported	Drainagearea value:	Not Reported
Drainagearea Units:	Not Reported	Contrib drainagearea:	Not Reported
Contrib drainagearea units:	Not Reported	Latitude:	37.324175
Longitude:	-121.8878661	Sourcemap scale:	24000
Horiz Acc measure:	.5	Horiz Acc measure units:	seconds
Horiz Collection method:	Global positioning system (GPS), uncorrected		
Horiz coord refsys:	NAD83	Vert measure val:	98
Vert measure units:	feet	Vertacc measure val:	2.5
Vert accmeasure units:	feet		
Vertcollection method:	Interpolated from topographic map		
Vert coord refsys:	NGVD29	Countrycode:	US
Aquifername:	California Coastal Basin aquifers		
Formation type:	Not Reported		

Aquifer type:	Not Reported		
Construction date:	Not Reported	Welldepth:	715
Welldepth units:	ft	Wellholedepth:	715
Wellholedepth units:	ft		

Ground-water levels, Number of Measurements: 0

30
East **CA WELLS** **7677**
1/2 - 1 Mile
Lower

Water System Information:

Prime Station Code:	07S/01E-17L02 M	User ID:	HEN
FRDS Number:	4310011156	County:	Santa Clara
District Number:	05	Station Type:	WELL/AMBNT/MUN/SUPPLY
Water Type:	Well/Groundwater	Well Status:	Active Untreated
Source Lat/Long:	371929.0 1215311.0	Precision:	1,000 Feet (10 Seconds)
Source Name:	GRANT WELL 02		
System Number:	4310011		
System Name:	San Jose Water Company		
Organization That Operates System:			
	1221 S. Bascom Avenue		
	San Jose, CA 95128		
Pop Served:	944000	Connections:	206890
Area Served:	SAN JOSE VICINITY		
Sample Collected:	26-AUG-15	Findings:	620. MG/L
Chemical:	TOTAL DISSOLVED SOLIDS		
Sample Collected:	26-AUG-15	Findings:	0.16
Chemical:	LANGELIER INDEX AT SOURCE TEMP.		
Sample Collected:	26-AUG-15	Findings:	34. MG/L
Chemical:	NITRATE (AS NO3)		
Sample Collected:	26-AUG-15	Findings:	29000. UG/L
Chemical:	CARBON DIOXIDE		
Sample Collected:	26-AUG-15	Findings:	1.4 NTU
Chemical:	TURBIDITY, LABORATORY		
Sample Collected:	26-AUG-15	Findings:	12.22
Chemical:	AGGRSSIVE INDEX (CORROSIVITY)		
Sample Collected:	26-AUG-15	Findings:	7700. MG/L
Chemical:	NITRATE + NITRITE (AS N)		
Sample Collected:	13-OCT-15	Findings:	33. MG/L
Chemical:	NITRATE (AS NO3)		
Sample Collected:	23-NOV-15	Findings:	130. UG/L
Chemical:	IRON		
Sample Collected:	23-NOV-15	Findings:	32. MG/L
Chemical:	NITRATE (AS NO3)		
Sample Collected:	22-MAR-16	Findings:	4.9 MG/L
Chemical:	NITRATE (AS N)		

Sample Collected:	22-MAR-16	Findings:	7. MG/L
Chemical:	NITRATE (AS N)		
Sample Collected:	13-APR-16	Findings:	8.2 MG/L
Chemical:	NITRATE (AS N)		
Sample Collected:	22-DEC-16	Findings:	6.7 MG/L
Chemical:	NITRATE (AS N)		
Sample Collected:	09-MAY-17	Findings:	7.1 MG/L
Chemical:	NITRATE (AS N)		
Sample Collected:	11-MAY-17	Findings:	110. UG/L
Chemical:	IRON		
Sample Collected:	04-JAN-12	Findings:	26. MG/L
Chemical:	NITRATE (AS NO3)		
Sample Collected:	10-JAN-12	Findings:	25. MG/L
Chemical:	NITRATE (AS NO3)		
Sample Collected:	18-JAN-12	Findings:	26. MG/L
Chemical:	NITRATE (AS NO3)		
Sample Collected:	24-JAN-12	Findings:	26. MG/L
Chemical:	NITRATE (AS NO3)		
Sample Collected:	31-JAN-12	Findings:	26. MG/L
Chemical:	NITRATE (AS NO3)		
Sample Collected:	07-FEB-12	Findings:	26. MG/L
Chemical:	NITRATE (AS NO3)		
Sample Collected:	14-FEB-12	Findings:	26. MG/L
Chemical:	NITRATE (AS NO3)		
Sample Collected:	22-FEB-12	Findings:	26. MG/L
Chemical:	NITRATE (AS NO3)		
Sample Collected:	28-FEB-12	Findings:	26. MG/L
Chemical:	NITRATE (AS NO3)		
Sample Collected:	06-MAR-12	Findings:	25. MG/L
Chemical:	NITRATE (AS NO3)		
Sample Collected:	17-APR-12	Findings:	26. MG/L
Chemical:	NITRATE (AS NO3)		
Sample Collected:	14-MAY-12	Findings:	26. MG/L
Chemical:	NITRATE (AS NO3)		
Sample Collected:	12-JUN-12	Findings:	26. MG/L
Chemical:	NITRATE (AS NO3)		
Sample Collected:	12-JUL-12	Findings:	25. MG/L
Chemical:	NITRATE (AS NO3)		
Sample Collected:	07-AUG-12	Findings:	26. MG/L
Chemical:	NITRATE (AS NO3)		
Sample Collected:	06-SEP-12	Findings:	25. MG/L
Chemical:	NITRATE (AS NO3)		
Sample Collected:	02-OCT-12	Findings:	24. MG/L
Chemical:	NITRATE (AS NO3)		

Sample Collected:	14-NOV-12	Findings:	25. MG/L
Chemical:	NITRATE (AS NO3)		
Sample Collected:	05-DEC-12	Findings:	26. MG/L
Chemical:	NITRATE (AS NO3)		
Sample Collected:	09-JAN-13	Findings:	25. MG/L
Chemical:	NITRATE (AS NO3)		
Sample Collected:	09-JAN-13	Findings:	0.8 PCI/L
Chemical:	GROSS ALPHA COUNTING ERROR		
Sample Collected:	09-JAN-13	Findings:	1.2 PCI/L
Chemical:	GROSS ALPHA MDA95		
Sample Collected:	09-JAN-13	Findings:	2.4 UG/L
Chemical:	CHROMIUM, HEXAVALENT		
Sample Collected:	05-FEB-13	Findings:	25. MG/L
Chemical:	NITRATE (AS NO3)		
Sample Collected:	05-MAR-15	Findings:	890. US
Chemical:	SPECIFIC CONDUCTANCE		
Sample Collected:	05-MAR-15	Findings:	7.4
Chemical:	PH, LABORATORY		
Sample Collected:	05-MAR-15	Findings:	300. MG/L
Chemical:	ALKALINITY (TOTAL) AS CACO3		
Sample Collected:	05-MAR-15	Findings:	360. MG/L
Chemical:	BICARBONATE ALKALINITY		
Sample Collected:	05-MAR-15	Findings:	419. MG/L
Chemical:	HARDNESS (TOTAL) AS CACO3		
Sample Collected:	05-MAR-15	Findings:	110. MG/L
Chemical:	CALCIUM		
Sample Collected:	05-MAR-15	Findings:	37. MG/L
Chemical:	MAGNESIUM		
Sample Collected:	05-MAR-15	Findings:	25. MG/L
Chemical:	SODIUM		
Sample Collected:	05-MAR-15	Findings:	1.7 MG/L
Chemical:	POTASSIUM		
Sample Collected:	05-MAR-15	Findings:	73. MG/L
Chemical:	CHLORIDE		
Sample Collected:	05-MAR-15	Findings:	80. MG/L
Chemical:	SULFATE		
Sample Collected:	05-MAR-15	Findings:	0.14 MG/L
Chemical:	FLUORIDE (F) (NATURAL-SOURCE)		
Sample Collected:	05-MAR-15	Findings:	210. UG/L
Chemical:	BARIUM		
Sample Collected:	05-MAR-15	Findings:	2. UG/L
Chemical:	CHROMIUM, HEXAVALENT		
Sample Collected:	05-MAR-15	Findings:	350. UG/L
Chemical:	IRON		

Sample Collected:	05-MAR-15	Findings:	89. UG/L
Chemical:	ALUMINUM		
Sample Collected:	05-MAR-15	Findings:	590. MG/L
Chemical:	TOTAL DISSOLVED SOLIDS		
Sample Collected:	05-MAR-15	Findings:	0.18
Chemical:	LANGELIER INDEX AT SOURCE TEMP.		
Sample Collected:	05-MAR-15	Findings:	20000. UG/L
Chemical:	CARBON DIOXIDE		
Sample Collected:	05-MAR-15	Findings:	2.1 NTU
Chemical:	TURBIDITY, LABORATORY		
Sample Collected:	05-MAR-15	Findings:	12.3
Chemical:	AGGRSSIVE INDEX (CORROSIVITY)		
Sample Collected:	10-MAR-15	Findings:	34. MG/L
Chemical:	NITRATE (AS NO3)		
Sample Collected:	08-APR-15	Findings:	34. MG/L
Chemical:	NITRATE (AS NO3)		
Sample Collected:	26-AUG-15	Findings:	790. US
Chemical:	SPECIFIC CONDUCTANCE		
Sample Collected:	26-AUG-15	Findings:	7.32
Chemical:	PH, LABORATORY		
Sample Collected:	26-AUG-15	Findings:	310. MG/L
Chemical:	ALKALINITY (TOTAL) AS CACO3		
Sample Collected:	26-AUG-15	Findings:	380. MG/L
Chemical:	BICARBONATE ALKALINITY		
Sample Collected:	26-AUG-15	Findings:	402. MG/L
Chemical:	HARDNESS (TOTAL) AS CACO3		
Sample Collected:	26-AUG-15	Findings:	100. MG/L
Chemical:	CALCIUM		
Sample Collected:	26-AUG-15	Findings:	35. MG/L
Chemical:	MAGNESIUM		
Sample Collected:	26-AUG-15	Findings:	25. MG/L
Chemical:	SODIUM		
Sample Collected:	26-AUG-15	Findings:	1.6 MG/L
Chemical:	POTASSIUM		
Sample Collected:	26-AUG-15	Findings:	66. MG/L
Chemical:	CHLORIDE		
Sample Collected:	26-AUG-15	Findings:	73. MG/L
Chemical:	SULFATE		
Sample Collected:	26-AUG-15	Findings:	200. UG/L
Chemical:	BARIUM		
Sample Collected:	26-AUG-15	Findings:	2.2 UG/L
Chemical:	CHROMIUM, HEXAVALENT		
Sample Collected:	26-AUG-15	Findings:	180. UG/L
Chemical:	IRON		

Map ID Direction Distance Elevation	Database	EDR ID Number
G31 **WSW** **1/2 - 1 Mile** **Higher**	**CA WELLS**	**7788**

Water System Information:

Prime Station Code:	07S/01W-24J02 M	User ID:	HEN
FRDS Number:	4310011069	County:	Santa Clara
District Number:	05	Station Type:	WELL/AMBNT/MUN/INTAKE/SUPPLY
Water Type:	Well/Groundwater	Well Status:	Active Raw
Source Lat/Long:	371900.0 1215500.0	Precision:	1 Mile (One Minute)
Source Name:	MERIDIAN WELL 01		
System Number:	4310011		
System Name:	San Jose Water Company		
Organization That Operates System:			
	1221 S. Bascom Avenue		
	San Jose, CA 95128		
Pop Served:	944000	Connections:	206890
Area Served:	SAN JOSE VICINITY		

G32 **WSW** **1/2 - 1 Mile** **Higher**	**CA WELLS**	**7753**

Water System Information:

Prime Station Code:	07S/01W-13K04 M	User ID:	HEN
FRDS Number:	4310011023	County:	Santa Clara
District Number:	05	Station Type:	WELL/AMBNT/MUN/INTAKE/SUPPLY
Water Type:	Well/Groundwater	Well Status:	Active Raw
Source Lat/Long:	371900.0 1215500.0	Precision:	0.5 Mile (30 Seconds)
Source Name:	BUENA VISTA WELL 06		
System Number:	4310011		
System Name:	San Jose Water Company		
Organization That Operates System:			
	1221 S. Bascom Avenue		
	San Jose, CA 95128		
Pop Served:	944000	Connections:	206890
Area Served:	SAN JOSE VICINITY		
Sample Collected:	06-FEB-12	Findings:	15. MG/L
Chemical:	NITRATE (AS NO3)		
Sample Collected:	06-FEB-12	Findings:	4.31 PCI/L
Chemical:	GROSS ALPHA		
Sample Collected:	06-FEB-12	Findings:	0.77 PCI/L
Chemical:	GROSS ALPHA COUNTING ERROR		
Sample Collected:	06-FEB-12	Findings:	0.47 PCI/L
Chemical:	GROSS ALPHA MDA95		
Sample Collected:	10-JAN-13	Findings:	2.8 UG/L
Chemical:	CHROMIUM, HEXAVALENT		

Sample Collected:	07-FEB-13	Findings:	18. MG/L
Chemical:	NITRATE (AS NO3)		
Sample Collected:	04-FEB-14	Findings:	600. US
Chemical:	SPECIFIC CONDUCTANCE		
Sample Collected:	04-FEB-14	Findings:	7.1
Chemical:	PH, LABORATORY		
Sample Collected:	04-FEB-14	Findings:	190. MG/L
Chemical:	ALKALINITY (TOTAL) AS CACO3		
Sample Collected:	04-FEB-14	Findings:	230. MG/L
Chemical:	BICARBONATE ALKALINITY		
Sample Collected:	04-FEB-14	Findings:	273. MG/L
Chemical:	HARDNESS (TOTAL) AS CACO3		
Sample Collected:	04-FEB-14	Findings:	75. MG/L
Chemical:	CALCIUM		
Sample Collected:	04-FEB-14	Findings:	21. MG/L
Chemical:	MAGNESIUM		
Sample Collected:	04-FEB-14	Findings:	22. MG/L
Chemical:	SODIUM		
Sample Collected:	04-FEB-14	Findings:	1.6 MG/L
Chemical:	POTASSIUM		
Sample Collected:	04-FEB-14	Findings:	40. MG/L
Chemical:	CHLORIDE		
Sample Collected:	04-FEB-14	Findings:	49. MG/L
Chemical:	SULFATE		
Sample Collected:	04-FEB-14	Findings:	110. UG/L
Chemical:	BARIUM		
Sample Collected:	04-FEB-14	Findings:	410. MG/L
Chemical:	TOTAL DISSOLVED SOLIDS		
Sample Collected:	04-FEB-14	Findings:	- 0.49
Chemical:	LANGELIER INDEX AT SOURCE TEMP.		
Sample Collected:	04-FEB-14	Findings:	15. MG/L
Chemical:	NITRATE (AS NO3)		
Sample Collected:	04-FEB-14	Findings:	36000. UG/L
Chemical:	CARBON DIOXIDE		
Sample Collected:	04-FEB-14	Findings:	7.1 NTU
Chemical:	TURBIDITY, LABORATORY		
Sample Collected:	04-FEB-14	Findings:	11.65
Chemical:	AGGRSSIVE INDEX (CORROSIVITY)		
Sample Collected:	04-FEB-14	Findings:	3300. MG/L
Chemical:	NITRATE + NITRITE (AS N)		
Sample Collected:	04-AUG-15	Findings:	19. MG/L
Chemical:	NITRATE (AS NO3)		
Sample Collected:	28-MAR-16	Findings:	4.1 MG/L
Chemical:	NITRATE (AS N)		

Sample Collected:	14-JUN-16	Findings:	2.4 UG/L
Chemical:	CHROMIUM, HEXAVALENT		
Sample Collected:	17-JAN-17	Findings:	10. UNITS
Chemical:	COLOR		
Sample Collected:	17-JAN-17	Findings:	600. US
Chemical:	SPECIFIC CONDUCTANCE		
Sample Collected:	17-JAN-17	Findings:	8.07
Chemical:	PH, LABORATORY		
Sample Collected:	17-JAN-17	Findings:	200. MG/L
Chemical:	ALKALINITY (TOTAL) AS CACO3		
Sample Collected:	17-JAN-17	Findings:	240. MG/L
Chemical:	BICARBONATE ALKALINITY		
Sample Collected:	17-JAN-17	Findings:	3.5 MG/L
Chemical:	NITRATE (AS N)		
Sample Collected:	17-JAN-17	Findings:	291. MG/L
Chemical:	HARDNESS (TOTAL) AS CACO3		
Sample Collected:	17-JAN-17	Findings:	80. MG/L
Chemical:	CALCIUM		
Sample Collected:	17-JAN-17	Findings:	22. MG/L
Chemical:	MAGNESIUM		
Sample Collected:	17-JAN-17	Findings:	24. MG/L
Chemical:	SODIUM		
Sample Collected:	17-JAN-17	Findings:	1.9 MG/L
Chemical:	POTASSIUM		
Sample Collected:	17-JAN-17	Findings:	47. MG/L
Chemical:	CHLORIDE		
Sample Collected:	17-JAN-17	Findings:	54. MG/L
Chemical:	SULFATE		
Sample Collected:	17-JAN-17	Findings:	0.14 MG/L
Chemical:	FLUORIDE (F) (NATURAL-SOURCE)		
Sample Collected:	17-JAN-17	Findings:	120. UG/L
Chemical:	BARIUM		
Sample Collected:	17-JAN-17	Findings:	430. MG/L
Chemical:	TOTAL DISSOLVED SOLIDS		
Sample Collected:	17-JAN-17	Findings:	0.32
Chemical:	LANGELIER INDEX AT SOURCE TEMP.		
Sample Collected:	17-JAN-17	Findings:	3.2 UG/L
Chemical:	CARBON DIOXIDE		
Sample Collected:	17-JAN-17	Findings:	0.49 NTU
Chemical:	TURBIDITY, LABORATORY		
Sample Collected:	17-JAN-17	Findings:	12.67
Chemical:	AGGRSSIVE INDEX (CORROSIVITY)		
Sample Collected:	17-JAN-17	Findings:	3.5 MG/L
Chemical:	NITRATE + NITRITE (AS N)		

Map ID Direction Distance Elevation	Database	EDR ID Number
G33 **WSW** **1/2 - 1 Mile** **Higher**	**CA WELLS**	**7790**

Water System Information:

Prime Station Code:	07S/01W-24J04 M	User ID:	HEN
FRDS Number:	4310011072	County:	Santa Clara
District Number:	05	Station Type:	WELL/AMBNT/MUN/INTAKE/SUPPLY
Water Type:	Well/Groundwater	Well Status:	Active Raw
Source Lat/Long:	371900.0 1215500.0	Precision:	0.5 Mile (30 Seconds)
Source Name:	MERIDIAN WELL 04		
System Number:	4310011		
System Name:	San Jose Water Company		
Organization That Operates System:			
	1221 S. Bascom Avenue		
	San Jose, CA 95128		
Pop Served:	944000	Connections:	206890
Area Served:	SAN JOSE VICINITY		
Sample Collected:	07-AUG-12	Findings:	570. US
Chemical:	SPECIFIC CONDUCTANCE		
Sample Collected:	07-AUG-12	Findings:	7.5
Chemical:	PH, LABORATORY		
Sample Collected:	07-AUG-12	Findings:	180. MG/L
Chemical:	ALKALINITY (TOTAL) AS CACO3		
Sample Collected:	07-AUG-12	Findings:	230. MG/L
Chemical:	BICARBONATE ALKALINITY		
Sample Collected:	07-AUG-12	Findings:	242. MG/L
Chemical:	HARDNESS (TOTAL) AS CACO3		
Sample Collected:	07-AUG-12	Findings:	66. MG/L
Chemical:	CALCIUM		
Sample Collected:	07-AUG-12	Findings:	19. MG/L
Chemical:	MAGNESIUM		
Sample Collected:	07-AUG-12	Findings:	33. MG/L
Chemical:	SODIUM		
Sample Collected:	07-AUG-12	Findings:	1.4 MG/L
Chemical:	POTASSIUM		
Sample Collected:	07-AUG-12	Findings:	45. MG/L
Chemical:	CHLORIDE		
Sample Collected:	07-AUG-12	Findings:	44. MG/L
Chemical:	SULFATE		
Sample Collected:	07-AUG-12	Findings:	0.16 MG/L
Chemical:	FLUORIDE (F) (NATURAL-SOURCE)		
Sample Collected:	07-AUG-12	Findings:	360. MG/L
Chemical:	TOTAL DISSOLVED SOLIDS		

Sample Collected:	07-AUG-12	Findings:	- 6.e-002
Chemical:	LANGELIER INDEX AT SOURCE TEMP.		
Sample Collected:	07-AUG-12	Findings:	14. MG/L
Chemical:	NITRATE (AS NO3)		
Sample Collected:	07-AUG-12	Findings:	11000. UG/L
Chemical:	CARBON DIOXIDE		
Sample Collected:	07-AUG-12	Findings:	11.98
Chemical:	AGGRSSIVE INDEX (CORROSIVITY)		
Sample Collected:	07-AUG-12	Findings:	3100. MG/L
Chemical:	NITRATE + NITRITE (AS N)		
Sample Collected:	27-MAR-13	Findings:	1.9 UG/L
Chemical:	CHROMIUM, HEXAVALENT		
Sample Collected:	01-AUG-13	Findings:	13. MG/L
Chemical:	NITRATE (AS NO3)		
Sample Collected:	05-AUG-14	Findings:	13. MG/L
Chemical:	NITRATE (AS NO3)		
Sample Collected:	05-AUG-15	Findings:	5. UNITS
Chemical:	COLOR		
Sample Collected:	05-AUG-15	Findings:	540. US
Chemical:	SPECIFIC CONDUCTANCE		
Sample Collected:	05-AUG-15	Findings:	7.08
Chemical:	PH, LABORATORY		
Sample Collected:	05-AUG-15	Findings:	180. MG/L
Chemical:	ALKALINITY (TOTAL) AS CACO3		
Sample Collected:	05-AUG-15	Findings:	210. MG/L
Chemical:	BICARBONATE ALKALINITY		
Sample Collected:	05-AUG-15	Findings:	205. MG/L
Chemical:	HARDNESS (TOTAL) AS CACO3		
Sample Collected:	05-AUG-15	Findings:	56. MG/L
Chemical:	CALCIUM		
Sample Collected:	05-AUG-15	Findings:	15. MG/L
Chemical:	MAGNESIUM		
Sample Collected:	05-AUG-15	Findings:	27. MG/L
Chemical:	SODIUM		
Sample Collected:	05-AUG-15	Findings:	1.1 MG/L
Chemical:	POTASSIUM		
Sample Collected:	05-AUG-15	Findings:	41. MG/L
Chemical:	CHLORIDE		
Sample Collected:	05-AUG-15	Findings:	46. MG/L
Chemical:	SULFATE		
Sample Collected:	05-AUG-15	Findings:	0.16 MG/L
Chemical:	FLUORIDE (F) (NATURAL-SOURCE)		
Sample Collected:	05-AUG-15	Findings:	2. UG/L
Chemical:	CHROMIUM, HEXAVALENT		

Sample Collected:	05-AUG-15	Findings:	350. MG/L
Chemical:	TOTAL DISSOLVED SOLIDS		
Sample Collected:	05-AUG-15	Findings:	13. MG/L
Chemical:	NITRATE (AS NO3)		
Sample Collected:	05-AUG-15	Findings:	5000. UG/L
Chemical:	CARBON DIOXIDE		
Sample Collected:	05-AUG-15	Findings:	0.42 NTU
Chemical:	TURBIDITY, LABORATORY		
Sample Collected:	05-AUG-15	Findings:	11.47
Chemical:	AGGRSSIVE INDEX (CORROSIVITY)		
Sample Collected:	05-AUG-15	Findings:	3000. MG/L
Chemical:	NITRATE + NITRITE (AS N)		
Sample Collected:	05-AUG-15	Findings:	6. PCI/L
Chemical:	GROSS ALPHA		
Sample Collected:	05-AUG-15	Findings:	3. PCI/L
Chemical:	GROSS ALPHA COUNTING ERROR		
Sample Collected:	05-AUG-15	Findings:	2.5 PCI/L
Chemical:	GROSS ALPHA MDA95		

G34
WSW **CA WELLS** **7789**
1/2 - 1 Mile
Higher

Water System Information:

Prime Station Code:	07S/01W-24J03 M	User ID:	HEN
FRDS Number:	4310011070	County:	Santa Clara
District Number:	05	Station Type:	WELL/AMBNT/MUN/INTAKE/SUPPLY
Water Type:	Well/Groundwater	Well Status:	Active Raw
Source Lat/Long:	371900.0 1215500.0	Precision:	0.5 Mile (30 Seconds)
Source Name:	MERIDIAN WELL 02		
System Number:	4310011		
System Name:	San Jose Water Company		
Organization That Operates System:			
	1221 S. Bascom Avenue		
	San Jose, CA 95128		
Pop Served:	944000	Connections:	206890
Area Served:	SAN JOSE VICINITY		
Sample Collected:	11-JUN-12	Findings:	19. MG/L
Chemical:	NITRATE (AS NO3)		
Sample Collected:	16-JAN-13	Findings:	1.7 UG/L
Chemical:	CHROMIUM, HEXAVALENT		
Sample Collected:	05-JUN-13	Findings:	530. US
Chemical:	SPECIFIC CONDUCTANCE		
Sample Collected:	05-JUN-13	Findings:	6.98
Chemical:	PH, LABORATORY		
Sample Collected:	05-JUN-13	Findings:	200. MG/L
Chemical:	ALKALINITY (TOTAL) AS CACO3		

GEOCHECK® - PHYSICAL SETTING SOURCE MAP FINDINGS

Sample Collected:	05-JUN-13	Findings:	240. MG/L
Chemical:	BICARBONATE ALKALINITY		
Sample Collected:	05-JUN-13	Findings:	256. MG/L
Chemical:	HARDNESS (TOTAL) AS CACO3		
Sample Collected:	05-JUN-13	Findings:	71. MG/L
Chemical:	CALCIUM		
Sample Collected:	05-JUN-13	Findings:	19. MG/L
Chemical:	MAGNESIUM		
Sample Collected:	05-JUN-13	Findings:	31. MG/L
Chemical:	SODIUM		
Sample Collected:	05-JUN-13	Findings:	1.4 MG/L
Chemical:	POTASSIUM		
Sample Collected:	05-JUN-13	Findings:	53. MG/L
Chemical:	CHLORIDE		
Sample Collected:	05-JUN-13	Findings:	49. MG/L
Chemical:	SULFATE		
Sample Collected:	05-JUN-13	Findings:	0.2 MG/L
Chemical:	FLUORIDE (F) (NATURAL-SOURCE)		
Sample Collected:	05-JUN-13	Findings:	440. MG/L
Chemical:	TOTAL DISSOLVED SOLIDS		
Sample Collected:	05-JUN-13	Findings:	- 0.52
Chemical:	LANGELIER INDEX AT SOURCE TEMP.		
Sample Collected:	05-JUN-13	Findings:	22. MG/L
Chemical:	NITRATE (AS NO3)		
Sample Collected:	05-JUN-13	Findings:	55000. UG/L
Chemical:	CARBON DIOXIDE		
Sample Collected:	05-JUN-13	Findings:	0.63 NTU
Chemical:	TURBIDITY, LABORATORY		
Sample Collected:	05-JUN-13	Findings:	11.53
Chemical:	AGGRSSIVE INDEX (CORROSIVITY)		
Sample Collected:	05-JUN-13	Findings:	4900. MG/L
Chemical:	NITRATE + NITRITE (AS N)		
Sample Collected:	01-MAY-14	Findings:	19. MG/L
Chemical:	NITRATE (AS NO3)		
Sample Collected:	03-JUN-14	Findings:	0.5 PCI/L
Chemical:	GROSS ALPHA COUNTING ERROR		
Sample Collected:	03-JUN-14	Findings:	1.5 PCI/L
Chemical:	GROSS ALPHA MDA95		
Sample Collected:	02-DEC-14	Findings:	15. MG/L
Chemical:	NITRATE (AS NO3)		
Sample Collected:	02-JUN-15	Findings:	17. MG/L
Chemical:	NITRATE (AS NO3)		
Sample Collected:	01-MAR-16	Findings:	580. US
Chemical:	SPECIFIC CONDUCTANCE		

Sample Collected:	01-MAR-16	Findings:	6.67
Chemical:	PH, LABORATORY		
Sample Collected:	01-MAR-16	Findings:	180. MG/L
Chemical:	ALKALINITY (TOTAL) AS CACO3		
Sample Collected:	01-MAR-16	Findings:	220. MG/L
Chemical:	BICARBONATE ALKALINITY		
Sample Collected:	01-MAR-16	Findings:	4.1 MG/L
Chemical:	NITRATE (AS N)		
Sample Collected:	01-MAR-16	Findings:	256. MG/L
Chemical:	HARDNESS (TOTAL) AS CACO3		
Sample Collected:	01-MAR-16	Findings:	73. MG/L
Chemical:	CALCIUM		
Sample Collected:	01-MAR-16	Findings:	18. MG/L
Chemical:	MAGNESIUM		
Sample Collected:	01-MAR-16	Findings:	26. MG/L
Chemical:	SODIUM		
Sample Collected:	01-MAR-16	Findings:	1.5 MG/L
Chemical:	POTASSIUM		
Sample Collected:	01-MAR-16	Findings:	42. MG/L
Chemical:	CHLORIDE		
Sample Collected:	01-MAR-16	Findings:	46. MG/L
Chemical:	SULFATE		
Sample Collected:	01-MAR-16	Findings:	0.15 MG/L
Chemical:	FLUORIDE (F) (NATURAL-SOURCE)		
Sample Collected:	01-MAR-16	Findings:	2.1 UG/L
Chemical:	CHROMIUM, HEXAVALENT		
Sample Collected:	01-MAR-16	Findings:	390. MG/L
Chemical:	TOTAL DISSOLVED SOLIDS		
Sample Collected:	01-MAR-16	Findings:	75. UG/L
Chemical:	CARBON DIOXIDE		
Sample Collected:	01-MAR-16	Findings:	0.24 NTU
Chemical:	TURBIDITY, LABORATORY		
Sample Collected:	01-MAR-16	Findings:	11.18
Chemical:	AGGRSSIVE INDEX (CORROSIVITY)		
Sample Collected:	01-MAR-16	Findings:	4.1 MG/L
Chemical:	NITRATE + NITRITE (AS N)		
Sample Collected:	12-JAN-17	Findings:	3.7 MG/L
Chemical:	NITRATE (AS N)		

G35
WSW **CA WELLS** **7752**
1/2 - 1 Mile
Higher

Water System Information:

Prime Station Code:	07S/01W-13K03 M	User ID:	HEN
FRDS Number:	4310011022	County:	Santa Clara
District Number:	05	Station Type:	WELL/AMBNT/MUN/INTAKE/SUPPLY
Water Type:	Well/Groundwater	Well Status:	Active Raw
Source Lat/Long:	371900.0 1215500.0	Precision:	Undefined
Source Name:	BUENA VISTA WELL 05		

GEOCHECK® - PHYSICAL SETTING SOURCE MAP FINDINGS

System Number: 4310011
System Name: San Jose Water Company
Organization That Operates System:
1221 S. Bascom Avenue
San Jose, CA 95128

Pop Served:	944000	Connections:	206890
Area Served:	SAN JOSE VICINITY		
Sample Collected:	06-JUN-13	Findings:	650. US
Chemical:	SPECIFIC CONDUCTANCE		
Sample Collected:	06-JUN-13	Findings:	6.07
Chemical:	PH, LABORATORY		
Sample Collected:	06-JUN-13	Findings:	22. MG/L
Chemical:	ALKALINITY (TOTAL) AS CACO3		
Sample Collected:	06-JUN-13	Findings:	260. MG/L
Chemical:	BICARBONATE ALKALINITY		
Sample Collected:	06-JUN-13	Findings:	297. MG/L
Chemical:	HARDNESS (TOTAL) AS CACO3		
Sample Collected:	06-JUN-13	Findings:	80. MG/L
Chemical:	CALCIUM		
Sample Collected:	06-JUN-13	Findings:	24. MG/L
Chemical:	MAGNESIUM		
Sample Collected:	06-JUN-13	Findings:	20. MG/L
Chemical:	SODIUM		
Sample Collected:	06-JUN-13	Findings:	1.5 MG/L
Chemical:	POTASSIUM		
Sample Collected:	06-JUN-13	Findings:	45. MG/L
Chemical:	CHLORIDE		
Sample Collected:	06-JUN-13	Findings:	57. MG/L
Chemical:	SULFATE		
Sample Collected:	06-JUN-13	Findings:	0.16 MG/L
Chemical:	FLUORIDE (F) (NATURAL-SOURCE)		
Sample Collected:	06-JUN-13	Findings:	130. UG/L
Chemical:	BARIUM		
Sample Collected:	06-JUN-13	Findings:	280. UG/L
Chemical:	IRON		
Sample Collected:	06-JUN-13	Findings:	430. MG/L
Chemical:	TOTAL DISSOLVED SOLIDS		
Sample Collected:	06-JUN-13	Findings:	- 2.39
Chemical:	LANGELIER INDEX AT SOURCE TEMP.		
Sample Collected:	06-JUN-13	Findings:	24. MG/L
Chemical:	NITRATE (AS NO3)		
Sample Collected:	06-JUN-13	Findings:	450000. UG/L
Chemical:	CARBON DIOXIDE		
Sample Collected:	06-JUN-13	Findings:	0.31 NTU
Chemical:	TURBIDITY, LABORATORY		

Sample Collected:	06-JUN-13	Findings:	9.7
Chemical:	AGGRSSIVE INDEX (CORROSIVITY)		
Sample Collected:	06-JUN-13	Findings:	5400. MG/L
Chemical:	NITRATE + NITRITE (AS N)		
Sample Collected:	06-JUN-13	Findings:	2.8 UG/L
Chemical:	CHROMIUM, HEXAVALENT		
Sample Collected:	02-OCT-14	Findings:	22. MG/L
Chemical:	NITRATE (AS NO3)		
Sample Collected:	04-FEB-15	Findings:	23. MG/L
Chemical:	NITRATE (AS NO3)		
Sample Collected:	28-MAY-15	Findings:	24. MG/L
Chemical:	NITRATE (AS NO3)		
Sample Collected:	18-AUG-15	Findings:	24. MG/L
Chemical:	NITRATE (AS NO3)		
Sample Collected:	20-DEC-15	Findings:	4.5 MG/L
Chemical:	NITRATE (AS N)		
Sample Collected:	28-MAR-16	Findings:	2.6 UG/L
Chemical:	CHROMIUM, HEXAVALENT		
Sample Collected:	28-MAR-16	Findings:	680. US
Chemical:	SPECIFIC CONDUCTANCE		
Sample Collected:	28-MAR-16	Findings:	7.16
Chemical:	PH, LABORATORY		
Sample Collected:	28-MAR-16	Findings:	220. MG/L
Chemical:	ALKALINITY (TOTAL) AS CACO3		
Sample Collected:	28-MAR-16	Findings:	250. MG/L
Chemical:	BICARBONATE ALKALINITY		
Sample Collected:	28-MAR-16	Findings:	6. MG/L
Chemical:	CARBONATE ALKALINITY		
Sample Collected:	28-MAR-16	Findings:	4.8 MG/L
Chemical:	NITRATE (AS N)		
Sample Collected:	28-MAR-16	Findings:	296. MG/L
Chemical:	HARDNESS (TOTAL) AS CACO3		
Sample Collected:	28-MAR-16	Findings:	82. MG/L
Chemical:	CALCIUM		
Sample Collected:	28-MAR-16	Findings:	22. MG/L
Chemical:	MAGNESIUM		
Sample Collected:	28-MAR-16	Findings:	1.5 MG/L
Chemical:	POTASSIUM		
Sample Collected:	28-MAR-16	Findings:	45. MG/L
Chemical:	CHLORIDE		
Sample Collected:	28-MAR-16	Findings:	55. MG/L
Chemical:	SULFATE		
Sample Collected:	28-MAR-16	Findings:	0.13 MG/L
Chemical:	FLUORIDE (F) (NATURAL-SOURCE)		

Sample Collected:	28-MAR-16	Findings:	130. UG/L
Chemical:	BARIUM		
Sample Collected:	28-MAR-16	Findings:	430. MG/L
Chemical:	TOTAL DISSOLVED SOLIDS		
Sample Collected:	28-MAR-16	Findings:	30. UG/L
Chemical:	CARBON DIOXIDE		
Sample Collected:	28-MAR-16	Findings:	0.19 NTU
Chemical:	TURBIDITY, LABORATORY		
Sample Collected:	28-MAR-16	Findings:	11.8
Chemical:	AGGRSSIVE INDEX (CORROSIVITY)		
Sample Collected:	28-MAR-16	Findings:	4.8 MG/L
Chemical:	NITRATE + NITRITE (AS N)		
Sample Collected:	28-MAR-16	Findings:	660. US
Chemical:	SPECIFIC CONDUCTANCE		
Sample Collected:	20-APR-16	Findings:	4.9 MG/L
Chemical:	NITRATE (AS N)		
Sample Collected:	14-JUL-16	Findings:	4.3 MG/L
Chemical:	NITRATE (AS N)		
Sample Collected:	12-SEP-16	Findings:	4.4 MG/L
Chemical:	NITRATE (AS N)		
Sample Collected:	18-OCT-16	Findings:	4.3 MG/L
Chemical:	NITRATE (AS N)		
Sample Collected:	26-JAN-17	Findings:	4.4 MG/L
Chemical:	NITRATE (AS N)		

G36
WSW **CA WELLS** **7746**
1/2 - 1 Mile
Higher

Water System Information:

Prime Station Code:	07S/01W-13J02 M	User ID:	HEN
FRDS Number:	4310011024	County:	Santa Clara
District Number:	05	Station Type:	WELL/AMBNT/MUN/INTAKE/SUPPLY
Water Type:	Well/Groundwater	Well Status:	Active Raw
Source Lat/Long:	371900.0 1215500.0	Precision:	0.5 Mile (30 Seconds)
Source Name:	BUENA VISTA WELL 07		
System Number:	4310011		
System Name:	San Jose Water Company		
Organization That Operates System:			
	1221 S. Bascom Avenue		
	San Jose, CA 95128		
Pop Served:	944000	Connections:	206890
Area Served:	SAN JOSE VICINITY		
Sample Collected:	11-DEC-12	Findings:	660. US
Chemical:	SPECIFIC CONDUCTANCE		
Sample Collected:	11-DEC-12	Findings:	7.34
Chemical:	PH, LABORATORY		

Sample Collected:	11-DEC-12	Findings:	200. MG/L
Chemical:	ALKALINITY (TOTAL) AS CACO3		
Sample Collected:	11-DEC-12	Findings:	240. MG/L
Chemical:	BICARBONATE ALKALINITY		
Sample Collected:	11-DEC-12	Findings:	277. MG/L
Chemical:	HARDNESS (TOTAL) AS CACO3		
Sample Collected:	11-DEC-12	Findings:	77. MG/L
Chemical:	CALCIUM		
Sample Collected:	11-DEC-12	Findings:	21. MG/L
Chemical:	MAGNESIUM		
Sample Collected:	11-DEC-12	Findings:	21. MG/L
Chemical:	SODIUM		
Sample Collected:	11-DEC-12	Findings:	1.4 MG/L
Chemical:	POTASSIUM		
Sample Collected:	11-DEC-12	Findings:	43. MG/L
Chemical:	CHLORIDE		
Sample Collected:	11-DEC-12	Findings:	53. MG/L
Chemical:	SULFATE		
Sample Collected:	11-DEC-12	Findings:	750. UG/L
Chemical:	IRON		
Sample Collected:	11-DEC-12	Findings:	54. UG/L
Chemical:	ALUMINUM		
Sample Collected:	11-DEC-12	Findings:	460. MG/L
Chemical:	TOTAL DISSOLVED SOLIDS		
Sample Collected:	11-DEC-12	Findings:	- 0.21
Chemical:	LANGELIER INDEX AT SOURCE TEMP.		
Sample Collected:	11-DEC-12	Findings:	18. MG/L
Chemical:	NITRATE (AS NO3)		
Sample Collected:	11-DEC-12	Findings:	18000. UG/L
Chemical:	CARBON DIOXIDE		
Sample Collected:	11-DEC-12	Findings:	1.6 NTU
Chemical:	TURBIDITY, LABORATORY		
Sample Collected:	11-DEC-12	Findings:	11.92
Chemical:	AGGRSSIVE INDEX (CORROSIVITY)		
Sample Collected:	11-DEC-12	Findings:	4100. MG/L
Chemical:	NITRATE + NITRITE (AS N)		
Sample Collected:	10-JAN-13	Findings:	1.9 UG/L
Chemical:	CHROMIUM, HEXAVALENT		
Sample Collected:	04-DEC-13	Findings:	19. MG/L
Chemical:	NITRATE (AS NO3)		
Sample Collected:	10-DEC-14	Findings:	8.5 MG/L
Chemical:	NITRATE (AS NO3)		
Sample Collected:	04-MAR-15	Findings:	580. US
Chemical:	SPECIFIC CONDUCTANCE		

GEOCHECK® - PHYSICAL SETTING SOURCE MAP FINDINGS

Sample Collected:	04-MAR-15	Findings:	7.41
Chemical:	PH, LABORATORY		
Sample Collected:	04-MAR-15	Findings:	180. MG/L
Chemical:	ALKALINITY (TOTAL) AS CACO3		
Sample Collected:	04-MAR-15	Findings:	230. MG/L
Chemical:	BICARBONATE ALKALINITY		
Sample Collected:	04-MAR-15	Findings:	289. MG/L
Chemical:	HARDNESS (TOTAL) AS CACO3		
Sample Collected:	04-MAR-15	Findings:	80. MG/L
Chemical:	CALCIUM		
Sample Collected:	04-MAR-15	Findings:	22. MG/L
Chemical:	MAGNESIUM		
Sample Collected:	04-MAR-15	Findings:	22. MG/L
Chemical:	SODIUM		
Sample Collected:	04-MAR-15	Findings:	1.8 MG/L
Chemical:	POTASSIUM		
Sample Collected:	04-MAR-15	Findings:	44. MG/L
Chemical:	CHLORIDE		
Sample Collected:	04-MAR-15	Findings:	58. MG/L
Chemical:	SULFATE		
Sample Collected:	04-MAR-15	Findings:	0.15 MG/L
Chemical:	FLUORIDE (F) (NATURAL-SOURCE)		
Sample Collected:	04-MAR-15	Findings:	120. UG/L
Chemical:	BARIUM		
Sample Collected:	04-MAR-15	Findings:	1.7 UG/L
Chemical:	CHROMIUM, HEXAVALENT		
Sample Collected:	04-MAR-15	Findings:	400. MG/L
Chemical:	TOTAL DISSOLVED SOLIDS		
Sample Collected:	04-MAR-15	Findings:	- 0.11
Chemical:	LANGELIER INDEX AT SOURCE TEMP.		
Sample Collected:	04-MAR-15	Findings:	15. MG/L
Chemical:	NITRATE (AS NO3)		
Sample Collected:	04-MAR-15	Findings:	14000. UG/L
Chemical:	CARBON DIOXIDE		
Sample Collected:	04-MAR-15	Findings:	0.57 NTU
Chemical:	TURBIDITY, LABORATORY		
Sample Collected:	04-MAR-15	Findings:	11.98
Chemical:	AGGRSSIVE INDEX (CORROSIVITY)		
Sample Collected:	04-MAR-15	Findings:	3400. MG/L
Chemical:	NITRATE + NITRITE (AS N)		
Sample Collected:	08-DEC-15	Findings:	4.7 MG/L
Chemical:	NITRATE (AS N)		
Sample Collected:	28-JUN-16	Findings:	3.7 MG/L
Chemical:	NITRATE (AS N)		

Sample Collected:	07-JUN-17	Findings:	3.7 MG/L
Chemical:	NITRATE (AS N)		

G37
WSW **CA WELLS** **7747**
1/2 - 1 Mile
Higher

Water System Information:

Prime Station Code:	07S/01W-13J03 M	User ID:	HEN
FRDS Number:	4310011025	County:	Santa Clara
District Number:	05	Station Type:	WELL/AMBNT/MUN/INTAKE/SUPPLY
Water Type:	Well/Groundwater	Well Status:	Active Raw
Source Lat/Long:	371900.0 1215500.0	Precision:	0.5 Mile (30 Seconds)
Source Name:	BUENA VISTA WELL 08		
System Number:	4310011		
System Name:	San Jose Water Company		
Organization That Operates System:			
	1221 S. Bascom Avenue		
	San Jose, CA 95128		
Pop Served:	944000	Connections:	206890
Area Served:	SAN JOSE VICINITY		
Sample Collected:	09-JAN-12	Findings:	8.9 MG/L
Chemical:	NITRATE (AS NO3)		
Sample Collected:	09-JAN-12	Findings:	0.16 PCI/L
Chemical:	GROSS ALPHA COUNTING ERROR		
Sample Collected:	09-JAN-12	Findings:	1.e-002 PCI/L
Chemical:	GROSS ALPHA MDA95		
Sample Collected:	10-JAN-13	Findings:	5.3 MG/L
Chemical:	NITRATE (AS NO3)		
Sample Collected:	10-JAN-13	Findings:	1.8 UG/L
Chemical:	CHROMIUM, HEXAVALENT		
Sample Collected:	16-OCT-13	Findings:	510. US
Chemical:	SPECIFIC CONDUCTANCE		
Sample Collected:	16-OCT-13	Findings:	7.28
Chemical:	PH, LABORATORY		
Sample Collected:	16-OCT-13	Findings:	160. MG/L
Chemical:	ALKALINITY (TOTAL) AS CACO3		
Sample Collected:	16-OCT-13	Findings:	200. MG/L
Chemical:	BICARBONATE ALKALINITY		
Sample Collected:	16-OCT-13	Findings:	229. MG/L
Chemical:	HARDNESS (TOTAL) AS CACO3		
Sample Collected:	16-OCT-13	Findings:	61. MG/L
Chemical:	CALCIUM		
Sample Collected:	16-OCT-13	Findings:	18. MG/L
Chemical:	MAGNESIUM		
Sample Collected:	16-OCT-13	Findings:	18. MG/L
Chemical:	SODIUM		

Sample Collected:	16-OCT-13	Findings:	1.1 MG/L
Chemical:	POTASSIUM		
Sample Collected:	16-OCT-13	Findings:	39. MG/L
Chemical:	CHLORIDE		
Sample Collected:	16-OCT-13	Findings:	45. MG/L
Chemical:	SULFATE		
Sample Collected:	16-OCT-13	Findings:	0.15 MG/L
Chemical:	FLUORIDE (F) (NATURAL-SOURCE)		
Sample Collected:	16-OCT-13	Findings:	210. UG/L
Chemical:	IRON		
Sample Collected:	16-OCT-13	Findings:	330. MG/L
Chemical:	TOTAL DISSOLVED SOLIDS		
Sample Collected:	16-OCT-13	Findings:	- 0.44
Chemical:	LANGELIER INDEX AT SOURCE TEMP.		
Sample Collected:	16-OCT-13	Findings:	8.3 MG/L
Chemical:	NITRATE (AS NO3)		
Sample Collected:	16-OCT-13	Findings:	18000. UG/L
Chemical:	CARBON DIOXIDE		
Sample Collected:	16-OCT-13	Findings:	0.23 NTU
Chemical:	TURBIDITY, LABORATORY		
Sample Collected:	16-OCT-13	Findings:	11.67
Chemical:	AGGRSSIVE INDEX (CORROSIVITY)		
Sample Collected:	16-OCT-13	Findings:	1900. MG/L
Chemical:	NITRATE + NITRITE (AS N)		
Sample Collected:	09-JAN-14	Findings:	550. US
Chemical:	SPECIFIC CONDUCTANCE		
Sample Collected:	09-JAN-14	Findings:	11. MG/L
Chemical:	NITRATE (AS NO3)		
Sample Collected:	28-JAN-15	Findings:	11. MG/L
Chemical:	NITRATE (AS NO3)		
Sample Collected:	23-FEB-16	Findings:	600. US
Chemical:	SPECIFIC CONDUCTANCE		
Sample Collected:	23-FEB-16	Findings:	7.25
Chemical:	PH, LABORATORY		
Sample Collected:	23-FEB-16	Findings:	190. MG/L
Chemical:	ALKALINITY (TOTAL) AS CACO3		
Sample Collected:	23-FEB-16	Findings:	230. MG/L
Chemical:	BICARBONATE ALKALINITY		
Sample Collected:	23-FEB-16	Findings:	3.7 MG/L
Chemical:	NITRATE (AS N)		
Sample Collected:	23-FEB-16	Findings:	208. MG/L
Chemical:	HARDNESS (TOTAL) AS CACO3		
Sample Collected:	23-FEB-16	Findings:	55. MG/L
Chemical:	CALCIUM		

Sample Collected:	23-FEB-16	Findings:	17. MG/L
Chemical:	MAGNESIUM		
Sample Collected:	23-FEB-16	Findings:	16. MG/L
Chemical:	SODIUM		
Sample Collected:	23-FEB-16	Findings:	1.2 MG/L
Chemical:	POTASSIUM		
Sample Collected:	23-FEB-16	Findings:	46. MG/L
Chemical:	CHLORIDE		
Sample Collected:	23-FEB-16	Findings:	52. MG/L
Chemical:	SULFATE		
Sample Collected:	23-FEB-16	Findings:	0.14 MG/L
Chemical:	FLUORIDE (F) (NATURAL-SOURCE)		
Sample Collected:	23-FEB-16	Findings:	110. UG/L
Chemical:	BARIUM		
Sample Collected:	23-FEB-16	Findings:	2.4 UG/L
Chemical:	CHROMIUM, HEXAVALENT		
Sample Collected:	23-FEB-16	Findings:	410. MG/L
Chemical:	TOTAL DISSOLVED SOLIDS		
Sample Collected:	23-FEB-16	Findings:	20. UG/L
Chemical:	CARBON DIOXIDE		
Sample Collected:	23-FEB-16	Findings:	0.29 NTU
Chemical:	TURBIDITY, LABORATORY		
Sample Collected:	23-FEB-16	Findings:	11.67
Chemical:	AGGRSSIVE INDEX (CORROSIVITY)		
Sample Collected:	23-FEB-16	Findings:	3.7 MG/L
Chemical:	NITRATE + NITRITE (AS N)		

G38
WSW **CA WELLS** **7665**
1/2 - 1 Mile
Higher

Water System Information:

Prime Station Code:	07S/01E-15N03 M	User ID:	HEN
FRDS Number:	4310011076	County:	Santa Clara
District Number:	05	Station Type:	WELL/AMBNT/MUN/INTAKE/SUPPLY
Water Type:	Well/Groundwater	Well Status:	Active Untreated
Source Lat/Long:	371900.0 1215500.0	Precision:	1 Mile (One Minute)
Source Name:	NEEDLES WELL 01		
System Number:	4310011		
System Name:	San Jose Water Company		
Organization That Operates System:			
	1221 S. Bascom Avenue		
	San Jose, CA 95128		
Pop Served:	944000	Connections:	206890
Area Served:	SAN JOSE VICINITY		
Sample Collected:	12-AUG-08	Findings:	0.26 PCI/L
Chemical:	RADIUM 228 COUNTING ERROR		

Map ID Direction Distance Elevation	Database	EDR ID Number
G39 **WSW** **1/2 - 1 Mile** **Higher**	**CA WELLS**	**7704**

Water System Information:

Prime Station Code:	07S/01E-26E01 M	User ID:	HEN
FRDS Number:	4310017001	County:	Santa Clara
District Number:	05	Station Type:	WELL/AMBNT/MUN/INTAKE
Water Type:	Well/Groundwater	Well Status:	Destroyed
Source Lat/Long:	371900.0 1215500.0	Precision:	1 Mile (One Minute)
Source Name:	WELL 01 - DESTROYED		
System Number:	4310017		
System Name:	Caribee's Mobile Home Park		
Organization That Operates System:			
	Not Reported		
Pop Served:	Unknown, Small System	Connections:	Unknown, Small System
Area Served:	Not Reported		

G40 **WSW** **1/2 - 1 Mile** **Higher**	**CA WELLS**	**7750**

Water System Information:

Prime Station Code:	07S/01W-13J06 M	User ID:	HEN
FRDS Number:	4310011028	County:	Santa Clara
District Number:	05	Station Type:	WELL/AMBNT/MUN/INTAKE/SUPPLY
Water Type:	Well/Groundwater	Well Status:	Active Raw
Source Lat/Long:	371900.0 1215500.0	Precision:	0.5 Mile (30 Seconds)
Source Name:	BUENA VISTA WELL 11		
System Number:	4310011		
System Name:	San Jose Water Company		
Organization That Operates System:			
	1221 S. Bascom Avenue San Jose, CA 95128		
Pop Served:	944000	Connections:	206890
Area Served:	SAN JOSE VICINITY		
Sample Collected:	16-OCT-12	Findings:	24. MG/L
Chemical:	NITRATE (AS NO3)		
Sample Collected:	06-DEC-12	Findings:	0.8 PCI/L
Chemical:	GROSS ALPHA COUNTING ERROR		
Sample Collected:	06-DEC-12	Findings:	1.3 PCI/L
Chemical:	GROSS ALPHA MDA95		
Sample Collected:	10-JAN-13	Findings:	3.4 UG/L
Chemical:	CHROMIUM, HEXAVALENT		
Sample Collected:	07-FEB-13	Findings:	750. US
Chemical:	SPECIFIC CONDUCTANCE		

GEOCHECK® - PHYSICAL SETTING SOURCE MAP FINDINGS

Sample Collected:	07-FEB-13	Findings:	7.15
Chemical:	PH, LABORATORY		
Sample Collected:	07-FEB-13	Findings:	230. MG/L
Chemical:	ALKALINITY (TOTAL) AS CACO3		
Sample Collected:	07-FEB-13	Findings:	280. MG/L
Chemical:	BICARBONATE ALKALINITY		
Sample Collected:	07-FEB-13	Findings:	332. MG/L
Chemical:	HARDNESS (TOTAL) AS CACO3		
Sample Collected:	07-FEB-13	Findings:	91. MG/L
Chemical:	CALCIUM		
Sample Collected:	07-FEB-13	Findings:	25. MG/L
Chemical:	MAGNESIUM		
Sample Collected:	07-FEB-13	Findings:	25. MG/L
Chemical:	SODIUM		
Sample Collected:	07-FEB-13	Findings:	1.7 MG/L
Chemical:	POTASSIUM		
Sample Collected:	07-FEB-13	Findings:	51. MG/L
Chemical:	CHLORIDE		
Sample Collected:	07-FEB-13	Findings:	57. MG/L
Chemical:	SULFATE		
Sample Collected:	07-FEB-13	Findings:	0.17 MG/L
Chemical:	FLUORIDE (F) (NATURAL-SOURCE)		
Sample Collected:	07-FEB-13	Findings:	140. UG/L
Chemical:	BARIUM		
Sample Collected:	07-FEB-13	Findings:	480. MG/L
Chemical:	TOTAL DISSOLVED SOLIDS		
Sample Collected:	07-FEB-13	Findings:	- 0.26
Chemical:	LANGELIER INDEX AT SOURCE TEMP.		
Sample Collected:	07-FEB-13	Findings:	27. MG/L
Chemical:	NITRATE (AS NO3)		
Sample Collected:	07-FEB-13	Findings:	30000. UG/L
Chemical:	CARBON DIOXIDE		
Sample Collected:	07-FEB-13	Findings:	0.69 NTU
Chemical:	TURBIDITY, LABORATORY		
Sample Collected:	07-FEB-13	Findings:	11.87
Chemical:	AGGRSSIVE INDEX (CORROSIVITY)		
Sample Collected:	07-FEB-13	Findings:	6000. MG/L
Chemical:	NITRATE + NITRITE (AS N)		
Sample Collected:	06-JUN-13	Findings:	28. MG/L
Chemical:	NITRATE (AS NO3)		
Sample Collected:	10-DEC-14	Findings:	690. US
Chemical:	SPECIFIC CONDUCTANCE		
Sample Collected:	10-DEC-14	Findings:	21. MG/L
Chemical:	NITRATE (AS NO3)		

Map ID Direction Distance Elevation	Database	EDR ID Number
G41 **WSW** **1/2 - 1 Mile** **Higher**	**CA WELLS**	**7751**

Water System Information:

Prime Station Code:	07S/01W-13J07 M	User ID:	HEN
FRDS Number:	4310011029	County:	Santa Clara
District Number:	05	Station Type:	WELL/AMBNT/MUN/INTAKE/SUPPLY
Water Type:	Well/Groundwater	Well Status:	Active Raw
Source Lat/Long:	371900.0 1215500.0	Precision:	0.5 Mile (30 Seconds)
Source Name:	BUENA VISTA WELL 12		
System Number:	4310011		
System Name:	San Jose Water Company		
Organization That Operates System:			
	1221 S. Bascom Avenue		
	San Jose, CA 95128		
Pop Served:	944000	Connections:	206890
Area Served:	SAN JOSE VICINITY		
Sample Collected:	11-JUL-12	Findings:	18. MG/L
Chemical:	NITRATE (AS NO3)		
Sample Collected:	07-AUG-12	Findings:	620. US
Chemical:	SPECIFIC CONDUCTANCE		
Sample Collected:	07-AUG-12	Findings:	7.44
Chemical:	PH, LABORATORY		
Sample Collected:	07-AUG-12	Findings:	190. MG/L
Chemical:	ALKALINITY (TOTAL) AS CACO3		
Sample Collected:	07-AUG-12	Findings:	230. MG/L
Chemical:	BICARBONATE ALKALINITY		
Sample Collected:	07-AUG-12	Findings:	293. MG/L
Chemical:	HARDNESS (TOTAL) AS CACO3		
Sample Collected:	07-AUG-12	Findings:	79. MG/L
Chemical:	CALCIUM		
Sample Collected:	07-AUG-12	Findings:	23. MG/L
Chemical:	MAGNESIUM		
Sample Collected:	07-AUG-12	Findings:	23. MG/L
Chemical:	SODIUM		
Sample Collected:	07-AUG-12	Findings:	1.5 MG/L
Chemical:	POTASSIUM		
Sample Collected:	07-AUG-12	Findings:	47. MG/L
Chemical:	CHLORIDE		
Sample Collected:	07-AUG-12	Findings:	52. MG/L
Chemical:	SULFATE		
Sample Collected:	07-AUG-12	Findings:	0.16 MG/L
Chemical:	FLUORIDE (F) (NATURAL-SOURCE)		

GEOCHECK® - PHYSICAL SETTING SOURCE MAP FINDINGS

Sample Collected:	07-AUG-12	Findings:	110. UG/L
Chemical:	BARIUM		
Sample Collected:	07-AUG-12	Findings:	410. MG/L
Chemical:	TOTAL DISSOLVED SOLIDS		
Sample Collected:	07-AUG-12	Findings:	- 7.e-002
Chemical:	LANGELIER INDEX AT SOURCE TEMP.		
Sample Collected:	07-AUG-12	Findings:	19. MG/L
Chemical:	NITRATE (AS NO3)		
Sample Collected:	07-AUG-12	Findings:	15000. UG/L
Chemical:	CARBON DIOXIDE		
Sample Collected:	07-AUG-12	Findings:	12.02
Chemical:	AGGRSSIVE INDEX (CORROSIVITY)		
Sample Collected:	07-AUG-12	Findings:	4300. MG/L
Chemical:	NITRATE + NITRITE (AS N)		
Sample Collected:	10-JAN-13	Findings:	3.4 UG/L
Chemical:	CHROMIUM, HEXAVALENT		
Sample Collected:	10-JUL-13	Findings:	26. MG/L
Chemical:	NITRATE (AS NO3)		
Sample Collected:	21-AUG-14	Findings:	29. MG/L
Chemical:	NITRATE (AS NO3)		
Sample Collected:	21-AUG-14	Findings:	4.1 PCI/L
Chemical:	GROSS ALPHA		
Sample Collected:	21-AUG-14	Findings:	0.7 PCI/L
Chemical:	GROSS ALPHA COUNTING ERROR		
Sample Collected:	21-AUG-14	Findings:	1.9 PCI/L
Chemical:	GROSS ALPHA MDA95		
Sample Collected:	08-JAN-15	Findings:	27. MG/L
Chemical:	NITRATE (AS NO3)		
Sample Collected:	08-JAN-15	Findings:	3.2 PCI/L
Chemical:	GROSS ALPHA		
Sample Collected:	08-JAN-15	Findings:	1.4 PCI/L
Chemical:	GROSS ALPHA COUNTING ERROR		
Sample Collected:	08-JAN-15	Findings:	1.1 PCI/L
Chemical:	GROSS ALPHA MDA95		
Sample Collected:	02-APR-15	Findings:	28. MG/L
Chemical:	NITRATE (AS NO3)		
Sample Collected:	02-APR-15	Findings:	1.5 PCI/L
Chemical:	GROSS ALPHA COUNTING ERROR		
Sample Collected:	02-APR-15	Findings:	1.7 PCI/L
Chemical:	GROSS ALPHA MDA95		
Sample Collected:	13-AUG-15	Findings:	710. US
Chemical:	SPECIFIC CONDUCTANCE		
Sample Collected:	13-AUG-15	Findings:	7.54
Chemical:	PH, LABORATORY		

Sample Collected:	13-AUG-15	Findings:	220. MG/L
Chemical:	ALKALINITY (TOTAL) AS CACO3		
Sample Collected:	13-AUG-15	Findings:	270. MG/L
Chemical:	BICARBONATE ALKALINITY		
Sample Collected:	13-AUG-15	Findings:	278. MG/L
Chemical:	HARDNESS (TOTAL) AS CACO3		
Sample Collected:	13-AUG-15	Findings:	75. MG/L
Chemical:	CALCIUM		
Sample Collected:	13-AUG-15	Findings:	22. MG/L
Chemical:	MAGNESIUM		
Sample Collected:	13-AUG-15	Findings:	19. MG/L
Chemical:	SODIUM		
Sample Collected:	13-AUG-15	Findings:	1.3 MG/L
Chemical:	POTASSIUM		
Sample Collected:	13-AUG-15	Findings:	120. MG/L
Chemical:	CHLORIDE		
Sample Collected:	13-AUG-15	Findings:	120. MG/L
Chemical:	SULFATE		
Sample Collected:	13-AUG-15	Findings:	0.13 MG/L
Chemical:	FLUORIDE (F) (NATURAL-SOURCE)		
Sample Collected:	13-AUG-15	Findings:	140. UG/L
Chemical:	BARIUM		
Sample Collected:	13-AUG-15	Findings:	2.9 UG/L
Chemical:	CHROMIUM, HEXAVALENT		
Sample Collected:	13-AUG-15	Findings:	770. UG/L
Chemical:	IRON		
Sample Collected:	13-AUG-15	Findings:	490. MG/L
Chemical:	TOTAL DISSOLVED SOLIDS		
Sample Collected:	13-AUG-15	Findings:	0.1
Chemical:	LANGELIER INDEX AT SOURCE TEMP.		
Sample Collected:	13-AUG-15	Findings:	29. MG/L
Chemical:	NITRATE (AS NO3)		
Sample Collected:	13-AUG-15	Findings:	13000. UG/L
Chemical:	CARBON DIOXIDE		
Sample Collected:	13-AUG-15	Findings:	0.51 NTU
Chemical:	TURBIDITY, LABORATORY		
Sample Collected:	13-AUG-15	Findings:	12.16
Chemical:	AGGRSSIVE INDEX (CORROSIVITY)		
Sample Collected:	13-AUG-15	Findings:	6500. MG/L
Chemical:	NITRATE + NITRITE (AS N)		
Sample Collected:	13-AUG-15	Findings:	5.9 PCI/L
Chemical:	GROSS ALPHA		
Sample Collected:	13-AUG-15	Findings:	1.8 PCI/L
Chemical:	GROSS ALPHA COUNTING ERROR		

Sample Collected:	13-AUG-15	Findings:	1.1 PCI/L
Chemical:	GROSS ALPHA MDA95		
Sample Collected:	22-MAR-16	Findings:	1.25 PCI/L
Chemical:	GROSS ALPHA COUNTING ERROR		
Sample Collected:	22-MAR-16	Findings:	1.37 PCI/L
Chemical:	GROSS ALPHA MDA95		
Sample Collected:	19-APR-16	Findings:	5. MG/L
Chemical:	NITRATE (AS N)		
Sample Collected:	19-APR-16	Findings:	110. UG/L
Chemical:	IRON		
Sample Collected:	19-JUL-16	Findings:	430. UG/L
Chemical:	IRON		
Sample Collected:	25-JUL-16	Findings:	4.7 MG/L
Chemical:	NITRATE (AS N)		
Sample Collected:	20-OCT-16	Findings:	5. MG/L
Chemical:	NITRATE (AS N)		
Sample Collected:	20-OCT-16	Findings:	160. UG/L
Chemical:	IRON		
Sample Collected:	19-JAN-17	Findings:	5.5 MG/L
Chemical:	NITRATE (AS N)		
Sample Collected:	19-JAN-17	Findings:	180. UG/L
Chemical:	IRON		
Sample Collected:	10-MAY-17	Findings:	5.9 MG/L
Chemical:	NITRATE (AS N)		
Sample Collected:	10-MAY-17	Findings:	120. UG/L
Chemical:	IRON		

G42
WSW **CA WELLS** **7748**
1/2 - 1 Mile
Higher

Water System Information:

Prime Station Code:	07S/01W-13J04 M	User ID:	HEN
FRDS Number:	4310011026	County:	Santa Clara
District Number:	05	Station Type:	WELL/AMBNT/MUN/INTAKE/SUPPLY
Water Type:	Well/Groundwater	Well Status:	Active Raw
Source Lat/Long:	371900.0 1215500.0	Precision:	Undefined
Source Name:	BUENA VISTA WELL 09		
System Number:	4310011		
System Name:	San Jose Water Company		
Organization That Operates System:			
	1221 S. Bascom Avenue		
	San Jose, CA 95128		
Pop Served:	944000	Connections:	206890
Area Served:	SAN JOSE VICINITY		
Sample Collected:	22-MAR-12	Findings:	420. UG/L
Chemical:	IRON		

Sample Collected:	15-JUN-12	Findings:	580. UG/L
Chemical:	IRON		
Sample Collected:	30-OCT-12	Findings:	580. UG/L
Chemical:	IRON		
Sample Collected:	30-OCT-12	Findings:	11. MG/L
Chemical:	NITRATE (AS NO3)		
Sample Collected:	07-JUN-13	Findings:	2.7 UG/L
Chemical:	CHROMIUM, HEXAVALENT		
Sample Collected:	24-OCT-13	Findings:	600. US
Chemical:	SPECIFIC CONDUCTANCE		
Sample Collected:	24-OCT-13	Findings:	7.53
Chemical:	PH, LABORATORY		
Sample Collected:	24-OCT-13	Findings:	180. MG/L
Chemical:	ALKALINITY (TOTAL) AS CACO3		
Sample Collected:	24-OCT-13	Findings:	220. MG/L
Chemical:	BICARBONATE ALKALINITY		
Sample Collected:	24-OCT-13	Findings:	298. MG/L
Chemical:	HARDNESS (TOTAL) AS CACO3		
Sample Collected:	24-OCT-13	Findings:	78. MG/L
Chemical:	CALCIUM		
Sample Collected:	24-OCT-13	Findings:	25. MG/L
Chemical:	MAGNESIUM		
Sample Collected:	24-OCT-13	Findings:	22. MG/L
Chemical:	SODIUM		
Sample Collected:	24-OCT-13	Findings:	1.6 MG/L
Chemical:	POTASSIUM		
Sample Collected:	24-OCT-13	Findings:	44. MG/L
Chemical:	CHLORIDE		
Sample Collected:	24-OCT-13	Findings:	48. MG/L
Chemical:	SULFATE		
Sample Collected:	24-OCT-13	Findings:	0.18 MG/L
Chemical:	FLUORIDE (F) (NATURAL-SOURCE)		
Sample Collected:	24-OCT-13	Findings:	400. MG/L
Chemical:	TOTAL DISSOLVED SOLIDS		
Sample Collected:	24-OCT-13	Findings:	- 3.e-002
Chemical:	LANGELIER INDEX AT SOURCE TEMP.		
Sample Collected:	24-OCT-13	Findings:	13. MG/L
Chemical:	NITRATE (AS NO3)		
Sample Collected:	24-OCT-13	Findings:	8000. UG/L
Chemical:	CARBON DIOXIDE		
Sample Collected:	24-OCT-13	Findings:	0.22 NTU
Chemical:	TURBIDITY, LABORATORY		
Sample Collected:	24-OCT-13	Findings:	12.07
Chemical:	AGGRSSIVE INDEX (CORROSIVITY)		

Sample Collected:	24-OCT-13	Findings:	3000. MG/L
Chemical:	NITRATE + NITRITE (AS N)		
Sample Collected:	24-OCT-13	Findings:	0.4 PCI/L
Chemical:	GROSS ALPHA COUNTING ERROR		
Sample Collected:	24-OCT-13	Findings:	1.3 PCI/L
Chemical:	GROSS ALPHA MDA95		
Sample Collected:	03-OCT-14	Findings:	510. US
Chemical:	SPECIFIC CONDUCTANCE		
Sample Collected:	03-OCT-14	Findings:	190. UG/L
Chemical:	IRON		
Sample Collected:	06-OCT-14	Findings:	16. MG/L
Chemical:	NITRATE (AS NO3)		
Sample Collected:	22-DEC-14	Findings:	760. UG/L
Chemical:	IRON		

G43
WSW **CA WELLS** **7749**
1/2 - 1 Mile
Higher

Water System Information:

Prime Station Code:	07S/01W-13J05 M	User ID:	HEN
FRDS Number:	4310011027	County:	Santa Clara
District Number:	05	Station Type:	WELL/AMBNT/MUN/INTAKE/SUPPLY
Water Type:	Well/Groundwater	Well Status:	Active Raw
Source Lat/Long:	371900.0 1215500.0	Precision:	0.5 Mile (30 Seconds)
Source Name:	BUENA VISTA WELL 10		
System Number:	4310011		
System Name:	San Jose Water Company		
Organization That Operates System:			
	1221 S. Bascom Avenue		
	San Jose, CA 95128		
Pop Served:	944000	Connections:	206890
Area Served:	SAN JOSE VICINITY		
Sample Collected:	25-SEP-12	Findings:	18. MG/L
Chemical:	NITRATE (AS NO3)		
Sample Collected:	10-JAN-13	Findings:	2.5 UG/L
Chemical:	CHROMIUM, HEXAVALENT		
Sample Collected:	17-SEP-13	Findings:	25. MG/L
Chemical:	NITRATE (AS NO3)		
Sample Collected:	23-SEP-14	Findings:	730. US
Chemical:	SPECIFIC CONDUCTANCE		
Sample Collected:	23-SEP-14	Findings:	7.19
Chemical:	PH, LABORATORY		
Sample Collected:	23-SEP-14	Findings:	220. MG/L
Chemical:	ALKALINITY (TOTAL) AS CACO3		
Sample Collected:	23-SEP-14	Findings:	270. MG/L
Chemical:	BICARBONATE ALKALINITY		

Sample Collected:	23-SEP-14	Findings:	324. MG/L
Chemical:	HARDNESS (TOTAL) AS CACO3		
Sample Collected:	23-SEP-14	Findings:	90. MG/L
Chemical:	CALCIUM		
Sample Collected:	23-SEP-14	Findings:	24. MG/L
Chemical:	MAGNESIUM		
Sample Collected:	23-SEP-14	Findings:	27. MG/L
Chemical:	SODIUM		
Sample Collected:	23-SEP-14	Findings:	1.9 MG/L
Chemical:	POTASSIUM		
Sample Collected:	23-SEP-14	Findings:	57. MG/L
Chemical:	CHLORIDE		
Sample Collected:	23-SEP-14	Findings:	65. MG/L
Chemical:	SULFATE		
Sample Collected:	23-SEP-14	Findings:	0.12 MG/L
Chemical:	FLUORIDE (F) (NATURAL-SOURCE)		
Sample Collected:	23-SEP-14	Findings:	160. UG/L
Chemical:	BARIUM		
Sample Collected:	23-SEP-14	Findings:	770. UG/L
Chemical:	IRON		
Sample Collected:	23-SEP-14	Findings:	60. UG/L
Chemical:	ALUMINUM		
Sample Collected:	23-SEP-14	Findings:	490. MG/L
Chemical:	TOTAL DISSOLVED SOLIDS		
Sample Collected:	23-SEP-14	Findings:	- 0.19
Chemical:	LANGELIER INDEX AT SOURCE TEMP.		
Sample Collected:	23-SEP-14	Findings:	31. MG/L
Chemical:	NITRATE (AS NO3)		
Sample Collected:	23-SEP-14	Findings:	32000. UG/L
Chemical:	CARBON DIOXIDE		
Sample Collected:	23-SEP-14	Findings:	2.5 NTU
Chemical:	TURBIDITY, LABORATORY		
Sample Collected:	23-SEP-14	Findings:	11.89
Chemical:	AGGRSSIVE INDEX (CORROSIVITY)		
Sample Collected:	23-SEP-14	Findings:	6900. MG/L
Chemical:	NITRATE + NITRITE (AS N)		
Sample Collected:	06-JAN-15	Findings:	30. MG/L
Chemical:	NITRATE (AS NO3)		
Sample Collected:	09-APR-15	Findings:	30. MG/L
Chemical:	NITRATE (AS NO3)		
Sample Collected:	23-JUL-15	Findings:	30. MG/L
Chemical:	NITRATE (AS NO3)		
Sample Collected:	19-JAN-16	Findings:	4.4 MG/L
Chemical:	NITRATE (AS N)		

Sample Collected:	19-JAN-16	Findings:	2. PCI/L
Chemical:	GROSS ALPHA COUNTING ERROR		
Sample Collected:	19-JAN-16	Findings:	1.99 PCI/L
Chemical:	GROSS ALPHA MDA95		
Sample Collected:	19-APR-16	Findings:	4.4 MG/L
Chemical:	NITRATE (AS N)		
Sample Collected:	14-JUN-16	Findings:	1.8 UG/L
Chemical:	CHROMIUM, HEXAVALENT		
Sample Collected:	14-JUN-16	Findings:	160. UG/L
Chemical:	IRON		
Sample Collected:	14-JUN-16	Findings:	1.56 PCI/L
Chemical:	GROSS ALPHA COUNTING ERROR		
Sample Collected:	14-JUN-16	Findings:	1.96 PCI/L
Chemical:	GROSS ALPHA MDA95		
Sample Collected:	18-JUL-16	Findings:	4. MG/L
Chemical:	NITRATE (AS N)		
Sample Collected:	24-OCT-16	Findings:	3.6 MG/L
Chemical:	NITRATE (AS N)		
Sample Collected:	17-JAN-17	Findings:	12. UNITS
Chemical:	COLOR		
Sample Collected:	17-JAN-17	Findings:	570. US
Chemical:	SPECIFIC CONDUCTANCE		
Sample Collected:	17-JAN-17	Findings:	7.78
Chemical:	PH, LABORATORY		
Sample Collected:	17-JAN-17	Findings:	180. MG/L
Chemical:	ALKALINITY (TOTAL) AS CACO3		
Sample Collected:	17-JAN-17	Findings:	220. MG/L
Chemical:	BICARBONATE ALKALINITY		
Sample Collected:	17-JAN-17	Findings:	4.3 MG/L
Chemical:	NITRATE (AS N)		
Sample Collected:	17-JAN-17	Findings:	286. MG/L
Chemical:	HARDNESS (TOTAL) AS CACO3		
Sample Collected:	17-JAN-17	Findings:	79. MG/L
Chemical:	CALCIUM		
Sample Collected:	17-JAN-17	Findings:	21. MG/L
Chemical:	MAGNESIUM		
Sample Collected:	17-JAN-17	Findings:	23. MG/L
Chemical:	SODIUM		
Sample Collected:	17-JAN-17	Findings:	1.9 MG/L
Chemical:	POTASSIUM		
Sample Collected:	17-JAN-17	Findings:	47. MG/L
Chemical:	CHLORIDE		
Sample Collected:	17-JAN-17	Findings:	54. MG/L
Chemical:	SULFATE		

Sample Collected:	17-JAN-17	Findings:	0.14 MG/L
Chemical:	FLUORIDE (F) (NATURAL-SOURCE)		
Sample Collected:	17-JAN-17	Findings:	110. UG/L
Chemical:	BARIUM		
Sample Collected:	17-JAN-17	Findings:	130. UG/L
Chemical:	IRON		
Sample Collected:	17-JAN-17	Findings:	390. MG/L
Chemical:	TOTAL DISSOLVED SOLIDS		
Sample Collected:	17-JAN-17	Findings:	0.21
Chemical:	LANGELIER INDEX AT SOURCE TEMP.		
Sample Collected:	17-JAN-17	Findings:	6. UG/L
Chemical:	CARBON DIOXIDE		
Sample Collected:	17-JAN-17	Findings:	0.37 NTU
Chemical:	TURBIDITY, LABORATORY		
Sample Collected:	17-JAN-17	Findings:	12.33
Chemical:	AGGRSSIVE INDEX (CORROSIVITY)		
Sample Collected:	17-JAN-17	Findings:	4.3 MG/L
Chemical:	NITRATE + NITRITE (AS N)		
Sample Collected:	08-MAY-17	Findings:	5.3 MG/L
Chemical:	NITRATE (AS N)		

H44
NW
1/2 - 1 Mile
Lower

CA WELLS 7743

Water System Information:

Prime Station Code:	07S/01W-13E02 M	User ID:	HEN
FRDS Number:	4310011002	County:	Santa Clara
District Number:	05	Station Type:	WELL/AMBNT/MUN/INTAKE/SUPPLY
Water Type:	Well/Groundwater	Well Status:	Active Untreated
Source Lat/Long:	372000.0 1215500.0	Precision:	0.5 Mile (30 Seconds)
Source Name:	BASCOM WELL 03		
System Number:	4310011		
System Name:	San Jose Water Company		
Organization That Operates System:			
	1221 S. Bascom Avenue		
	San Jose, CA 95128		
Pop Served:	944000	Connections:	206890
Area Served:	SAN JOSE VICINITY		
Sample Collected:	06-FEB-12	Findings:	4. MG/L
Chemical:	NITRATE (AS NO3)		
Sample Collected:	09-JAN-13	Findings:	2.6 UG/L
Chemical:	CHROMIUM, HEXAVALENT		
Sample Collected:	05-FEB-13	Findings:	3.9 MG/L
Chemical:	NITRATE (AS NO3)		
Sample Collected:	04-FEB-14	Findings:	460. US
Chemical:	SPECIFIC CONDUCTANCE		

GEOCHECK® - PHYSICAL SETTING SOURCE MAP FINDINGS

Sample Collected:	04-FEB-14	Findings:	7.05
Chemical:	PH, LABORATORY		
Sample Collected:	04-FEB-14	Findings:	140. MG/L
Chemical:	ALKALINITY (TOTAL) AS CACO3		
Sample Collected:	04-FEB-14	Findings:	170. MG/L
Chemical:	BICARBONATE ALKALINITY		
Sample Collected:	04-FEB-14	Findings:	187. MG/L
Chemical:	HARDNESS (TOTAL) AS CACO3		
Sample Collected:	04-FEB-14	Findings:	48. MG/L
Chemical:	CALCIUM		
Sample Collected:	04-FEB-14	Findings:	16. MG/L
Chemical:	MAGNESIUM		
Sample Collected:	04-FEB-14	Findings:	20. MG/L
Chemical:	SODIUM		
Sample Collected:	04-FEB-14	Findings:	1.3 MG/L
Chemical:	POTASSIUM		
Sample Collected:	04-FEB-14	Findings:	38. MG/L
Chemical:	CHLORIDE		
Sample Collected:	04-FEB-14	Findings:	43. MG/L
Chemical:	SULFATE		
Sample Collected:	04-FEB-14	Findings:	330. MG/L
Chemical:	TOTAL DISSOLVED SOLIDS		
Sample Collected:	04-FEB-14	Findings:	- 0.85
Chemical:	LANGELIER INDEX AT SOURCE TEMP.		
Sample Collected:	04-FEB-14	Findings:	4. MG/L
Chemical:	NITRATE (AS NO3)		
Sample Collected:	04-FEB-14	Findings:	32000. UG/L
Chemical:	CARBON DIOXIDE		
Sample Collected:	04-FEB-14	Findings:	0.16 NTU
Chemical:	TURBIDITY, LABORATORY		
Sample Collected:	04-FEB-14	Findings:	11.27
Chemical:	AGGRSSIVE INDEX (CORROSIVITY)		
Sample Collected:	04-FEB-14	Findings:	900. MG/L
Chemical:	NITRATE + NITRITE (AS N)		
Sample Collected:	04-FEB-15	Findings:	4.1 MG/L
Chemical:	NITRATE (AS NO3)		
Sample Collected:	02-FEB-16	Findings:	0.99 MG/L
Chemical:	NITRATE (AS N)		
Sample Collected:	10-JUN-16	Findings:	2.9 UG/L
Chemical:	CHROMIUM, HEXAVALENT		
Sample Collected:	12-JAN-17	Findings:	5. UNITS
Chemical:	COLOR		
Sample Collected:	12-JAN-17	Findings:	450. US
Chemical:	SPECIFIC CONDUCTANCE		

Sample Collected:	12-JAN-17	Findings:	6.38
Chemical:	PH, LABORATORY		
Sample Collected:	12-JAN-17	Findings:	140. MG/L
Chemical:	ALKALINITY (TOTAL) AS CACO3		
Sample Collected:	12-JAN-17	Findings:	170. MG/L
Chemical:	BICARBONATE ALKALINITY		
Sample Collected:	12-JAN-17	Findings:	0.97 MG/L
Chemical:	NITRATE (AS N)		
Sample Collected:	12-JAN-17	Findings:	196. MG/L
Chemical:	HARDNESS (TOTAL) AS CACO3		
Sample Collected:	12-JAN-17	Findings:	50. MG/L
Chemical:	CALCIUM		
Sample Collected:	12-JAN-17	Findings:	17. MG/L
Chemical:	MAGNESIUM		
Sample Collected:	12-JAN-17	Findings:	19. MG/L
Chemical:	SODIUM		
Sample Collected:	12-JAN-17	Findings:	1.2 MG/L
Chemical:	POTASSIUM		
Sample Collected:	12-JAN-17	Findings:	42. MG/L
Chemical:	CHLORIDE		
Sample Collected:	12-JAN-17	Findings:	42. MG/L
Chemical:	SULFATE		
Sample Collected:	12-JAN-17	Findings:	0.14 MG/L
Chemical:	FLUORIDE (F) (NATURAL-SOURCE)		
Sample Collected:	12-JAN-17	Findings:	340. MG/L
Chemical:	TOTAL DISSOLVED SOLIDS		
Sample Collected:	12-JAN-17	Findings:	120. UG/L
Chemical:	CARBON DIOXIDE		
Sample Collected:	12-JAN-17	Findings:	0.5 NTU
Chemical:	TURBIDITY, LABORATORY		
Sample Collected:	12-JAN-17	Findings:	10.62
Chemical:	AGGRSSIVE INDEX (CORROSIVITY)		
Sample Collected:	12-JAN-17	Findings:	0.97 MG/L
Chemical:	NITRATE + NITRITE (AS N)		
Sample Collected:	12-JAN-17	Findings:	4.2 MG/L
Chemical:	NITRATE (AS N)		
Sample Collected:	12-JAN-17	Findings:	2.8 MG/L
Chemical:	NITRATE (AS N)		

H45
NW
1/2 - 1 Mile
Lower

CA WELLS **7744**

Water System Information:

Prime Station Code:	07S/01W-13E03 M	User ID:	HEN
FRDS Number:	4310011003	County:	Santa Clara
District Number:	05	Station Type:	WELL/AMBNT/MUN/INTAKE/SUPPLY
Water Type:	Well/Groundwater	Well Status:	Active Untreated
Source Lat/Long:	372000.0 1215500.0	Precision:	Undefined
Source Name:	BASCOM WELL 04		

GEOCHECK® - PHYSICAL SETTING SOURCE MAP FINDINGS

System Number: 4310011
System Name: San Jose Water Company
Organization That Operates System:
1221 S. Bascom Avenue
San Jose, CA 95128

Pop Served:	944000	Connections:	206890
Area Served:	SAN JOSE VICINITY		
Sample Collected:	09-JAN-12	Findings:	6.7 MG/L
Chemical:	NITRATE (AS NO3)		
Sample Collected:	09-JAN-13	Findings:	6.3 MG/L
Chemical:	NITRATE (AS NO3)		
Sample Collected:	09-JAN-13	Findings:	3.9 UG/L
Chemical:	CHROMIUM, HEXAVALENT		
Sample Collected:	07-JAN-14	Findings:	6. MG/L
Chemical:	NITRATE (AS NO3)		
Sample Collected:	06-AUG-14	Findings:	480. US
Chemical:	SPECIFIC CONDUCTANCE		
Sample Collected:	06-AUG-14	Findings:	7.25
Chemical:	PH, LABORATORY		
Sample Collected:	06-AUG-14	Findings:	150. MG/L
Chemical:	ALKALINITY (TOTAL) AS CACO3		
Sample Collected:	06-AUG-14	Findings:	180. MG/L
Chemical:	BICARBONATE ALKALINITY		
Sample Collected:	06-AUG-14	Findings:	208. MG/L
Chemical:	HARDNESS (TOTAL) AS CACO3		
Sample Collected:	06-AUG-14	Findings:	53. MG/L
Chemical:	CALCIUM		
Sample Collected:	06-AUG-14	Findings:	19. MG/L
Chemical:	MAGNESIUM		
Sample Collected:	06-AUG-14	Findings:	21. MG/L
Chemical:	SODIUM		
Sample Collected:	06-AUG-14	Findings:	1.3 MG/L
Chemical:	POTASSIUM		
Sample Collected:	06-AUG-14	Findings:	36. MG/L
Chemical:	CHLORIDE		
Sample Collected:	06-AUG-14	Findings:	45. MG/L
Chemical:	SULFATE		
Sample Collected:	06-AUG-14	Findings:	310. MG/L
Chemical:	TOTAL DISSOLVED SOLIDS		
Sample Collected:	06-AUG-14	Findings:	- 0.53
Chemical:	LANGELIER INDEX AT SOURCE TEMP.		
Sample Collected:	06-AUG-14	Findings:	5.3 MG/L
Chemical:	NITRATE (AS NO3)		
Sample Collected:	06-AUG-14	Findings:	17000. UG/L
Chemical:	CARBON DIOXIDE		

Sample Collected:	06-AUG-14	Findings:	11.54
Chemical:	AGGRSSIVE INDEX (CORROSIVITY)		
Sample Collected:	06-AUG-14	Findings:	1200. MG/L
Chemical:	NITRATE + NITRITE (AS N)		
Sample Collected:	08-JAN-15	Findings:	7.1 MG/L
Chemical:	NITRATE (AS NO3)		
Sample Collected:	11-JAN-16	Findings:	1.8 MG/L
Chemical:	NITRATE (AS N)		
Sample Collected:	10-JUN-16	Findings:	3.6 UG/L
Chemical:	CHROMIUM, HEXAVALENT		
Sample Collected:	10-MAY-17	Findings:	6. UNITS
Chemical:	COLOR		
Sample Collected:	10-MAY-17	Findings:	510. US
Chemical:	SPECIFIC CONDUCTANCE		
Sample Collected:	10-MAY-17	Findings:	6.28
Chemical:	PH, LABORATORY		
Sample Collected:	10-MAY-17	Findings:	180. MG/L
Chemical:	ALKALINITY (TOTAL) AS CACO3		
Sample Collected:	10-MAY-17	Findings:	230. MG/L
Chemical:	BICARBONATE ALKALINITY		
Sample Collected:	10-MAY-17	Findings:	1.5 MG/L
Chemical:	NITRATE (AS N)		
Sample Collected:	10-MAY-17	Findings:	217. MG/L
Chemical:	HARDNESS (TOTAL) AS CACO3		
Sample Collected:	10-MAY-17	Findings:	51. MG/L
Chemical:	CALCIUM		
Sample Collected:	10-MAY-17	Findings:	22. MG/L
Chemical:	MAGNESIUM		
Sample Collected:	10-MAY-17	Findings:	17. MG/L
Chemical:	SODIUM		
Sample Collected:	10-MAY-17	Findings:	1.3 MG/L
Chemical:	POTASSIUM		
Sample Collected:	10-MAY-17	Findings:	36. MG/L
Chemical:	CHLORIDE		
Sample Collected:	10-MAY-17	Findings:	40. MG/L
Chemical:	SULFATE		
Sample Collected:	10-MAY-17	Findings:	3.7 UG/L
Chemical:	CHROMIUM, HEXAVALENT		
Sample Collected:	10-MAY-17	Findings:	350. MG/L
Chemical:	TOTAL DISSOLVED SOLIDS		
Sample Collected:	10-MAY-17	Findings:	200. UG/L
Chemical:	CARBON DIOXIDE		
Sample Collected:	10-MAY-17	Findings:	1.3 NTU
Chemical:	TURBIDITY, LABORATORY		

GEOCHECK® - PHYSICAL SETTING SOURCE MAP FINDINGS

Sample Collected:	10-MAY-17	Findings:	10.75
Chemical:	AGGRSSIVE INDEX (CORROSIVITY)		
Sample Collected:	10-MAY-17	Findings:	1.5 MG/L
Chemical:	NITRATE + NITRITE (AS N)		
Sample Collected:	10-MAY-17	Findings:	1.09 PCI/L
Chemical:	GROSS ALPHA COUNTING ERROR		
Sample Collected:	10-MAY-17	Findings:	1.25 PCI/L
Chemical:	GROSS ALPHA MDA95		

GEOCHECK® - PHYSICAL SETTING SOURCE MAP FINDINGS
RADON

AREA RADON INFORMATION

State Database: CA Radon

Radon Test Results

Zipcode	Num Tests	> 4 pCi/L
95126	49	0

Federal EPA Radon Zone for SANTA CLARA County: 2

Note: Zone 1 indoor average level > 4 pCi/L.
: Zone 2 indoor average level >= 2 pCi/L and <= 4 pCi/L.
: Zone 3 indoor average level < 2 pCi/L.

Federal Area Radon Information for SANTA CLARA COUNTY, CA

Number of sites tested: 70

Area	Average Activity	% <4 pCi/L	% 4-20 pCi/L	% >20 pCi/L
Living Area - 1st Floor	1.363 pCi/L	91%	9%	0%
Living Area - 2nd Floor	2.100 pCi/L	100%	0%	0%
Basement	2.300 pCi/L	100%	0%	0%

PHYSICAL SETTING SOURCE RECORDS SEARCHED

TOPOGRAPHIC INFORMATION

USGS 7.5' Digital Elevation Model (DEM)
Source: United States Geologic Survey
EDR acquired the USGS 7.5' Digital Elevation Model in 2002 and updated it in 2006. The 7.5 minute DEM corresponds to the USGS 1:24,000- and 1:25,000-scale topographic quadrangle maps. The DEM provides elevation data with consistent elevation units and projection.

Current USGS 7.5 Minute Topographic Map
Source: U.S. Geological Survey

HYDROLOGIC INFORMATION

Flood Zone Data: This data was obtained from the Federal Emergency Management Agency (FEMA). It depicts 100-year and 500-year flood zones as defined by FEMA. It includes the National Flood Hazard Layer (NFHL) which incorporates Flood Insurance Rate Map (FIRM) data and Q3 data from FEMA in areas not covered by NFHL.
Source: FEMA
Telephone: 877-336-2627
Date of Government Version: 2003, 2015

NWI: National Wetlands Inventory. This data, available in select counties across the country, was obtained by EDR in 2002, 2005 and 2010 from the U.S. Fish and Wildlife Service.

State Wetlands Data: Wetland Inventory
Source: Department of Fish & Game
Telephone: 916-445-0411

HYDROGEOLOGIC INFORMATION

AQUIFLOW[R] Information System
Source: EDR proprietary database of groundwater flow information
EDR has developed the AQUIFLOW Information System (AIS) to provide data on the general direction of groundwater flow at specific points. EDR has reviewed reports submitted to regulatory authorities at select sites and has extracted the date of the report, hydrogeologically determined groundwater flow direction and depth to water table information.

GEOLOGIC INFORMATION

Geologic Age and Rock Stratigraphic Unit
Source: P.G. Schruben, R.E. Arndt and W.J. Bawiec, Geology of the Conterminous U.S. at 1:2,500,000 Scale - A digital representation of the 1974 P.B. King and H.M. Beikman Map, USGS Digital Data Series DDS - 11 (1994).

STATSGO: State Soil Geographic Database
Source: Department of Agriculture, Natural Resources Conservation Service (NRCS)
The U.S. Department of Agriculture's (USDA) Natural Resources Conservation Service (NRCS) leads the national Conservation Soil Survey (NCSS) and is responsible for collecting, storing, maintaining and distributing soil survey information for privately owned lands in the United States. A soil map in a soil survey is a representation of soil patterns in a landscape. Soil maps for STATSGO are compiled by generalizing more detailed (SSURGO) soil survey maps.

SSURGO: Soil Survey Geographic Database
Source: Department of Agriculture, Natural Resources Conservation Service (NRCS)
Telephone: 800-672-5559
SSURGO is the most detailed level of mapping done by the Natural Resources Conservation Service, mapping scales generally range from 1:12,000 to 1:63,360. Field mapping methods using national standards are used to construct the soil maps in the Soil Survey Geographic (SSURGO) database. SSURGO digitizing duplicates the original soil survey maps. This level of mapping is designed for use by landowners, townships and county natural resource planning and management.

PHYSICAL SETTING SOURCE RECORDS SEARCHED

LOCAL / REGIONAL WATER AGENCY RECORDS

FEDERAL WATER WELLS

PWS: Public Water Systems
Source: EPA/Office of Drinking Water
Telephone: 202-564-3750
Public Water System data from the Federal Reporting Data System. A PWS is any water system which provides water to at least 25 people for at least 60 days annually. PWSs provide water from wells, rivers and other sources.

PWS ENF: Public Water Systems Violation and Enforcement Data
Source: EPA/Office of Drinking Water
Telephone: 202-564-3750
Violation and Enforcement data for Public Water Systems from the Safe Drinking Water Information System (SDWIS) after August 1995. Prior to August 1995, the data came from the Federal Reporting Data System (FRDS).

USGS Water Wells: USGS National Water Inventory System (NWIS)
This database contains descriptive information on sites where the USGS collects or has collected data on surface water and/or groundwater. The groundwater data includes information on wells, springs, and other sources of groundwater.

STATE RECORDS

Water Well Database
Source: Department of Water Resources
Telephone: 916-651-9648

California Drinking Water Quality Database
Source: Department of Public Health
Telephone: 916-324-2319
The database includes all drinking water compliance and special studies monitoring for the state of California since 1984. It consists of over 3,200,000 individual analyses along with well and water system information.

OTHER STATE DATABASE INFORMATION

California Oil and Gas Well Locations
Source: Department of Conservation
Telephone: 916-323-1779
Oil and Gas well locations in the state.

RADON

State Database: CA Radon
Source: Department of Health Services
Telephone: 916-324-2208
Radon Database for California

Area Radon Information
Source: USGS
Telephone: 703-356-4020
The National Radon Database has been developed by the U.S. Environmental Protection Agency (USEPA) and is a compilation of the EPA/State Residential Radon Survey and the National Residential Radon Survey. The study covers the years 1986 - 1992. Where necessary data has been supplemented by information collected at private sources such as universities and research institutions.

EPA Radon Zones
Source: EPA
Telephone: 703-356-4020
Sections 307 & 309 of IRAA directed EPA to list and identify areas of U.S. with the potential for elevated indoor radon levels.

PHYSICAL SETTING SOURCE RECORDS SEARCHED

OTHER

Airport Landing Facilities: Private and public use landing facilities
Source: Federal Aviation Administration, 800-457-6656

Epicenters: World earthquake epicenters, Richter 5 or greater
Source: Department of Commerce, National Oceanic and Atmospheric Administration

California Earthquake Fault Lines: The fault lines displayed on EDR's Topographic map are digitized quaternary fault lines, prepared in 1975 by the United State Geological Survey. Additional information (also from 1975) regarding activity at specific fault lines comes from California's Preliminary Fault Activity Map prepared by the California Division of Mines and Geology.

STREET AND ADDRESS INFORMATION

© 2015 TomTom North America, Inc. All rights reserved. This material is proprietary and the subject of copyright protection and other intellectual property rights owned by or licensed to Tele Atlas North America, Inc. The use of this material is subject to the terms of a license agreement. You will be held liable for any unauthorized copying or disclosure of this material.

APPENDIX 5

Environmental Lien and AUL Report

First Community Housing
669 West San Carlos Street
San Jose, CA 95126

Inquiry Number: 5171398.7
January 30, 2018

EDR Environmental Lien and AUL Search

Environmental Data Resources Inc

6 Armstrong Road
Shelton, CT 06484
800.352.0050
www.edrnet.com

EDR Environmental Lien and AUL Search

The EDR Environmental Lien and AUL Search Report provides results from a search of available current land title records for environmental cleanup liens and other activity and use limitations, such as engineering controls and institutional controls.

A network of professional, trained researchers, following established procedures, uses client supplied address information to:

- search for parcel information and/or legal description;
- search for ownership information;
- research official land title documents recorded at jurisdictional agencies such as recorders' offices, registries of deeds, county clerks' offices, etc.;
- access a copy of the deed;
- search for environmental encumbering instrument(s) associated with the deed;
- provide a copy of any environmental encumbrance(s) based upon a review of key words in the instrument(s) (title, parties involved, and description); and
- provide a copy of the deed or cite documents reviewed.

Thank you for your business.
Please contact EDR at 1-800-352-0050
with any questions or comments.

Disclaimer - Copyright and Trademark Notice

This Report contains certain information obtained from a variety of public and other sources reasonably available to Environmental Data Resources, Inc. It cannot be concluded from this Report that coverage information for the target and surrounding properties does not exist from other sources. **NO WARRANTY EXPRESSED OR IMPLIED, IS MADE WHATSOEVER IN CONNECTION WITH THIS REPORT. ENVIRONMENTAL DATA RESOURCES, INC. SPECIFICALLY DISCLAIMS THE MAKING OF ANY SUCH WARRANTIES, INCLUDING WITHOUT LIMITATION, MERCHANTABILITY OR FITNESS FOR A PARTICULAR USE OR PURPOSE. ALL RISK IS ASSUMED BY THE USER. IN NO EVENT SHALL ENVIRONMENTAL DATA RESOURCES, INC. BE LIABLE TO ANYONE, WHETHER ARISING OUT OF ERRORS OR OMISSIONS, NEGLIGENCE, ACCIDENT OR ANY OTHER CAUSE, FOR ANY LOSS OR DAMAGE, INCLUDING, WITHOUT LIMITATION, SPECIAL, INCIDENTAL, CONSEQUENTIAL, OR EXEMPLARY DAMAGES. ANY LIABILITY ON THE PART OF ENVIRONMENTAL DATA RESOURCES, INC. IS STRICTLY LIMITED TO A REFUND OF THE AMOUNT PAID FOR THIS REPORT.** Purchaser accepts this Report "AS IS". Any analyses, estimates, ratings, environmental risk levels or risk codes provided in this Report are provided for illustrative purposes only, and are not intended to provide, nor should they be interpreted as providing any facts regarding, or prediction orforecast of, any environmental risk for any property. Only a Phase I Environmental Site Assessment performed by an environmental professional can provide information regarding the environmental risk for any property. Additionally, the information provided in this Report is not to be construed as legal advice.

Copyright 2017 by Environmental Data Resources, Inc. All rights reserved. Reproduction in any media or format, in whole or in part, of any report or map of Environmental Data Resources, Inc. or its affiliates is prohibited without prior written permission.

EDR and its logos (including Sanborn and Sanborn Map) are trademarks of Environmental Data Resources, Inc. or its affiliates. All other trademarks used herein are the property of their respective owners.

EDR Environmental Lien and AUL Search

TARGET PROPERTY INFORMATION

ADDRESS

669 West San Carlos Street
First Community Housing
San Jose, CA 95126

RESEARCH SOURCE

Source 1:

Santa Clara Recorder
Santa Clara, CA

PROPERTY INFORMATION

Deed 1:

Type of Deed:	deed
Title is vested in:	699 W San Carlos Street LLC
Title received from:	Vince D'Arpino Donna Marie Rubino
Deed Dated	12/27/2012
Deed Recorded:	6/18/2013
Book:	NA
Page:	na
Volume:	na
Instrument:	na
Docket:	NA
Land Record Comments:	
Miscellaneous Comments:	
Legal Description:	See Exhibit
Legal Current Owner:	699 W San Carlos Street LLC
Parcel # / Property Identifier:	231-38-004, 231-38-001, 231-38-030, 231-38-047, 231-38-048, 231-38-049
Comments:	See Exhibit

ENVIRONMENTAL LIEN

Environmental Lien: Found ☐ Not Found ☒

OTHER ACTIVITY AND USE LIMITATIONS (AULs)

AULs: Found ☐ Not Found ☒

Deed Exhibit 1

RECORDING REQUESTED BY
Donald G. Dougherty, Esq.
Carter, Dougherty, McGuire & Keiley
2397 Forest Avenue
San Jose, CA 95128
AND WHEN RECORDED MAIL TO
Vince D'Arpino
1161 McBain Avenue
Campbell, CA 95008
MAIL TAX STATEMENTS TO
- Same as above -

DOCUMENT: 22269188

Pages: 3

Fees	46.00
Taxes	
Copies	
AMT PAID	46 00

REGINA ALCOMENDRAS
SANTA CLARA COUNTY RECORDER
Recorded at the request of
Attorney

RDE # 888
6/18/2013
11:34 AM

INDIVIDUAL GRANT DEED

The undersigned Grantor(s) declare(s) no documentary transfer tax is due; this is a transfer for no consideration in which the Grantor(s) and the Grantee(s) are comprised of the same parties with the same proportionate interest. R&T: 11925(d)

Signature of declarant: _____
VINCE D'ARPINO

FOR NO CONSIDERATION
VINCE D'ARPINO, a married man, as his sole and separate property and DONNA MARIE RUBINO, a married woman as her sole and separate property

hereby **GRANT(S) to,**
699 West San Carlos Street LLC, a California limited liability company

the following described real property in the City of San Jose, County of Santa Clara, State of California:

LEGAL DESCRIPTION ATTACHED AND MADE A PART HERETO

Common Address: 699 W. San Carlos St., San Jose, CA
APN: 261-38-001, 261-38-004, 261-38-030, 261-38-047, 261-38-048 and 261-38-049

Dated: December 27, 2012

_____
VINCE D'ARPINO

_____
DONNA MARIE RUBINO

MAIL TAX STATEMENTS AS DIRECTED ABOVE

STATE OF CALIFORNIA)
) ss
COUNTY OF SANTA CLARA)

On Dec. 27, 2012, before me, Doreen L. Reyes
Notary Public, personally appeared VINCE D'ARPINO who proved to me on the basis of satisfactory evidence to be the person whose name is subscribed to the within instrument and acknowledged that he executed the same in his authorized capacity, and that by his signature on the instrument the person, or entity upon behalf of which the person acted, executed the instrument.

I certify UNDER PENALTY OF PERJURY under the laws of the State of California the foregoing is true and correct.

WITNESS my hand and official seal

DOREEN L. REYES
Commission # 1876208
Notary Public - California
Santa Clara County
My Comm. Expires Jan 8, 2014

NOTARY PUBLIC

STATE OF CALIFORNIA)
) ss
COUNTY OF SANTA CLARA)

On Dec. 27, 2012, before me, Doreen L. Reyes
Notary Public, personally appeared DONNA MARIE RUBINO who proved to me on the basis of satisfactory evidence to be the person whose name is subscribed to the within instrument and acknowledged that she executed the same in her authorized capacity, and that by her signature on the instrument the person, or entity upon behalf of which the person acted, executed the instrument.

I certify UNDER PENALTY OF PERJURY under the laws of the State of California the foregoing is true and correct.

WITNESS my hand and official seal

DOREEN L. REYES
Commission # 1876208
Notary Public - California
Santa Clara County
My Comm. Expires Jan 8, 2014

NOTARY PUBLIC

EXHIBIT A

A parcel of land, being a portion of Lots 25, 26, 27 and 28 as said lots are shown on "Map of the McEvoy Subdivision, being Lot 61 and part of Lot 62 of Los Coches Rancho, and part of the Infirmary Survey" recorded July 14, 1891, Volume "E" of Maps, page 109, Records of Santa Clara County, situated in the City of San Jose, County of Santa Clara, State of California, described as follows:

Beginning at the intersection of the northerly line of San Carlos Street, now Stevens Creek Road, with the easterly line of McEvoy Street; thence northerly, along said easterly line, 45.00 feet; thence easterly, at right angles from said easterly line and parallel with said northerly line, 207.66 feet to the westerly line of Dupont Street; thence southerly, along said westerly line, 45.00 feet to said northerly line of San Carlos Street, thence westerly, along said last line, 207.66 feet to the point of beginning.

APN: 261-38-001

Lot 32 and 57 Map of McEvoy Subdivision filed July 14, 1891 in Book E of Maps at page 109 Santa Clara County Records.
APN: 261-38-004 & 261-38-030

Lot(s) 58, Map of McEvoy Subdivision, filed July 14, 1891 in Book "E" of Maps, at pages(s) 109, Santa Clara County Records.
APN: 261-38-047

Lot 31, "Map of the McEvoy Subdivision", filed July 14, 1891, in Book "E" of Maps, at page 109, Santa Clara County Records.
APN: 261-38-048

PARCEL ONE:

ALL OF LOTS 25, 26, 27 28 and 59, as shown upon that certain Map entitled "MAP OF THE MCEVOY SUBDIVISION", which Map was filed for record in the office of the Recorder of the County of Santa Clara, State of California, on July 14, 1891, in Book "E" of Maps, page 109.

EXCEPTING THEREFROM the Southerly 45 feet of said Lots 25, 26, 27 and 28.

PARCEL TWO:

Lot 30, as shown on the "MAP OF THE MCEVOY SUBDIVISION", which Map is on file in the office of the Recorder of the County of Santa Clara, State of California, in Book "E" of Maps, page 109.

APN: 261-38-049

APPENDIX 6

Aerial Photographs

First Community Housing

669 West San Carlos Street

San Jose, CA 95126

Inquiry Number: 5171398.12

January 30, 2018

The EDR Aerial Photo Decade Package

6 Armstrong Road, 4th floor
Shelton, CT 06484
Toll Free: 800.352.0050
www.edrnet.com

EDR Aerial Photo Decade Package

01/30/18

Site Name:

First Community Housing
669 West San Carlos Street
San Jose, CA 95126
EDR Inquiry # 5171398.12

Client Name:

APEX Companies LLC
15850 Crabbs Branch Way
Rockville, MD 20855
Contact: JULIE KRACHEY

Environmental Data Resources, Inc. (EDR) Aerial Photo Decade Package is a screening tool designed to assist environmental professionals in evaluating potential liability on a target property resulting from past activities. EDR's professional researchers provide digitally reproduced historical aerial photographs, and when available, provide one photo per decade.

Search Results:

Year	*Scale*	*Details*	*Source*
2014	1"=500'	Flight Year: 2014	USDA/NAIP
2010	1"=500'	Flight Year: 2010	USDA/NAIP
2006	1"=500'	Flight Year: 2006	USDA/NAIP
1998	1"=500'	Flight Date: August 27, 1998	USDA
1993	1"=500'	Acquisition Date: June 14, 1993	USGS/DOQQ
1982	1"=500'	Flight Date: July 05, 1982	USDA
1974	1"=500'	Flight Date: June 06, 1974	USGS
1968	1"=500'	Flight Date: June 14, 1968	USGS
1963	1"=500'	Flight Date: June 23, 1963	USGS
1956	1"=500'	Flight Date: June 09, 1956	USDA
1950	1"=500'	Flight Date: April 01, 1950	USDA
1948	1"=500'	Flight Date: September 26, 1948	USDA
1939	1"=500'	Flight Date: July 31, 1939	USDA

When delivered electronically by EDR, the aerial photo images included with this report are for ONE TIME USE ONLY. Further reproduction of these aerial photo images is prohibited without permission from EDR. For more information contact your EDR Account Executive.

Disclaimer - Copyright and Trademark Notice

This Report contains certain information obtained from a variety of public and other sources reasonably available to Environmental Data Resources, Inc. It cannot be concluded from this Report that coverage information for the target and surrounding properties does not exist from other sources. NO WARRANTY EXPRESSED OR IMPLIED, IS MADE WHATSOEVER IN CONNECTION WITH THIS REPORT. ENVIRONMENTAL DATA RESOURCES, INC. SPECIFICALLY DISCLAIMS THE MAKING OF ANY SUCH WARRANTIES, INCLUDING WITHOUT LIMITATION, MERCHANTABILITY OR FITNESS FOR A PARTICULAR USE OR PURPOSE. ALL RISK IS ASSUMED BY THE USER. IN NO EVENT SHALL ENVIRONMENTAL DATA RESOURCES, INC. BE LIABLE TO ANYONE, WHETHER ARISING OUT OF ERRORS OR OMISSIONS, NEGLIGENCE, ACCIDENT OR ANY OTHER CAUSE, FOR ANY LOSS OF DAMAGE, INCLUDING, WITHOUT LIMITATION, SPECIAL, INCIDENTAL, CONSEQUENTIAL, OR EXEMPLARY DAMAGES. ANY LIABILITY ON THE PART OF ENVIRONMENTAL DATA RESOURCES, INC. IS STRICTLY LIMITED TO A REFUND OF THE AMOUNT PAID FOR THIS REPORT. Purchaser accepts this Report "AS IS". Any analyses, estimates, ratings, environmental risk levels or risk codes provided in this Report are provided for illustrative purposes only, and are not intended to provide, nor should they be interpreted as providing any facts regarding, or prediction or forecast of, any environmental risk for any property. Only a Phase I Environmental Site Assessment performed by an environmental professional can provide information regarding the environmental risk for any property. Additionally, the information provided in this Report is not to be construed as legal advice.

Copyright 2018 by Environmental Data Resources, Inc. All rights reserved. Reproduction in any media or format, in whole or in part, of any report or map of Environmental Data Resources, Inc., or its affiliates, is prohibited without prior written permission.

EDR and its logos (including Sanborn and Sanborn Map) are trademarks of Environmental Data Resources, Inc. or its affiliates. All other trademarks used herein are the property of their respective owners.

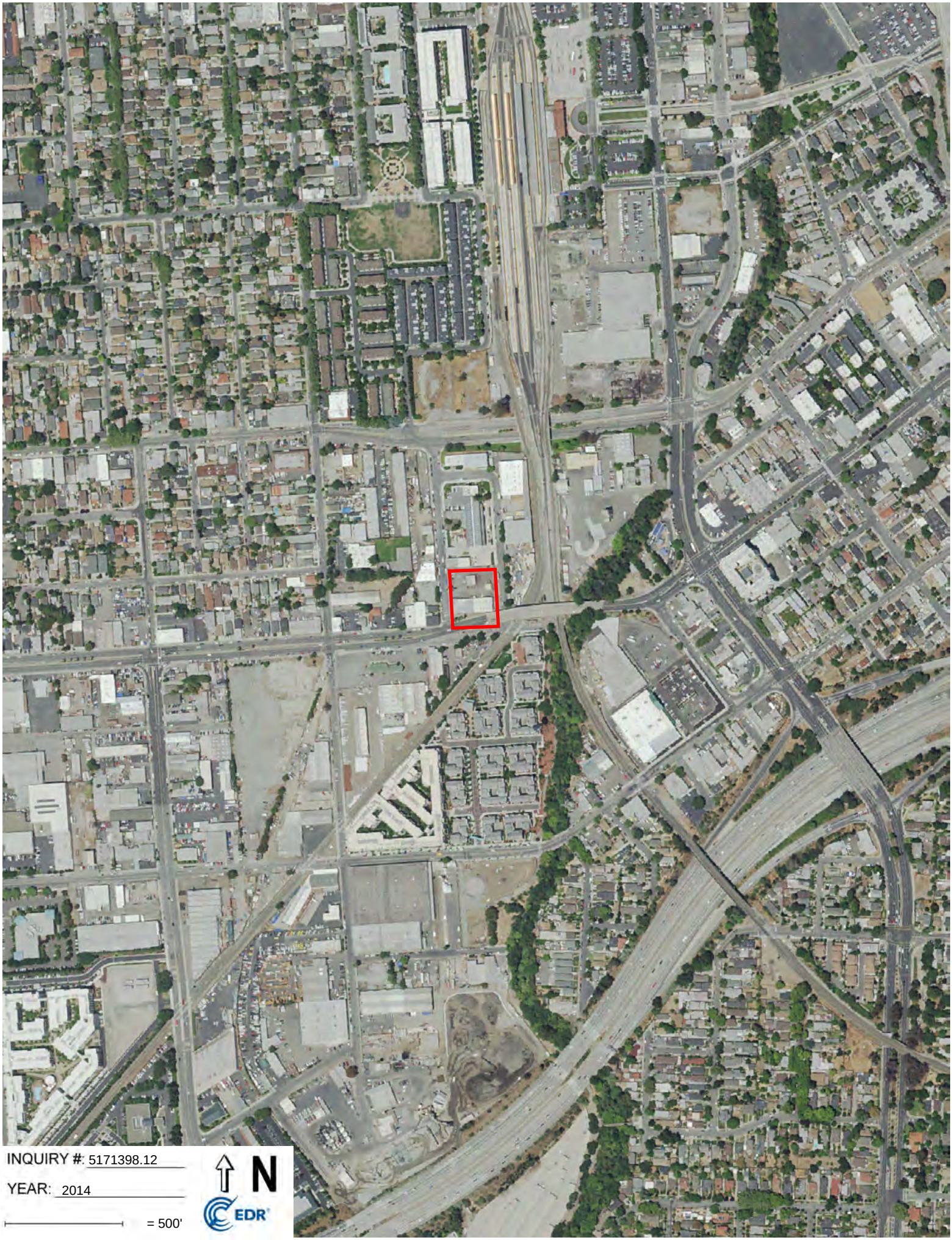
INQUIRY #: 5171398.12
YEAR: 2014
= 500'
N
EDR


INQUIRY #: 5171398.12
YEAR: 2010
= 500'
N
EDR

INQUIRY #: 5171398.12
YEAR: 2006
= 500'
N
EDR

INQUIRY #: 5171398.12
YEAR: 1998
= 500'
N
EDR

INQUIRY #: 5171398.12
YEAR: 1993
= 500'
N
EDR

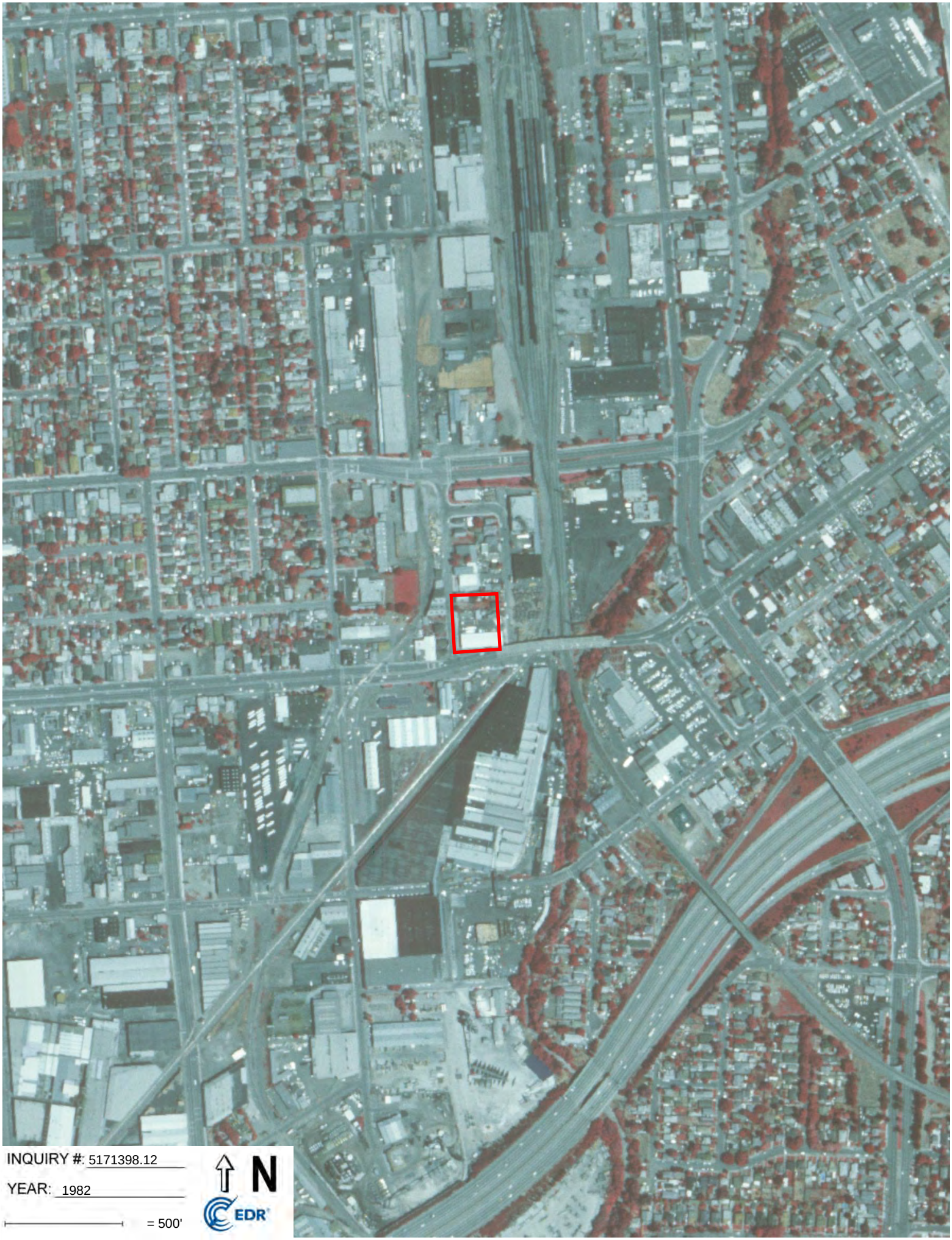
INQUIRY #: 5171398.12
YEAR: 1982
= 500'
N
EDR

INQUIRY #: 5171398.12

YEAR: 1974

= 500'

N

EDR

INQUIRY #: 5171398.12
YEAR: 1968
= 500'
N
EDR

INQUIRY #: 5171398.12

YEAR: 1963

= 500'

N

EDR

INQUIRY #: 5171398.12
YEAR: 1956
= 500'
N
EDR

INQUIRY #: 5171398.12
YEAR: 1950
= 500'
N
EDR

INQUIRY #: 5171398.12
YEAR: 1948
= 500'
N
EDR

INQUIRY #: 5171398.12
YEAR: 1939
= 500'
N
EDR

APPENDIX 7

Topographic Maps

First Community Housing
669 West San Carlos Street
San Jose, CA 95126

Inquiry Number: 5171398.4
January 30, 2018

EDR Historical Topo Map Report

with QuadMatch™

6 Armstrong Road, 4th floor
Shelton, CT 06484
Toll Free: 800.352.0050
www.edrnet.com

EDR Historical Topo Map Report

01/30/18

Site Name:	Client Name:
First Community Housing	APEX Companies LLC
669 West San Carlos Street	15850 Crabbs Branch Way
San Jose, CA 95126	Rockville, MD 20855
EDR Inquiry # 5171398.4	Contact: JULIE KRACHEY

EDR Topographic Map Library has been searched by EDR and maps covering the target property location as provided by APEX Companies LLC were identified for the years listed below. EDR's Historical Topo Map Report is designed to assist professionals in evaluating potential liability on a target property resulting from past activities. EDRs Historical Topo Map Report includes a search of a collection of public and private color historical topographic maps, dating back to the late 1800s.

Search Results:		*Coordinates:*	
P.O.#	093-FCH	**Latitude:**	37.324004 37° 19' 26" North
Project:	First Community Housing	**Longitude:**	-121.903869 -121° 54' 14" West
		UTM Zone:	Zone 10 North
		UTM X Meters:	597115.62
		UTM Y Meters:	4131379.46
		Elevation:	109.54' above sea level

Maps Provided:

2012	1889
1980	
1973	
1968	
1961	
1953	
1899	
1897	

Disclaimer - Copyright and Trademark Notice

This Report contains certain information obtained from a variety of public and other sources reasonably available to Environmental Data Resources, Inc. It cannot be concluded from this Report that coverage information for the target and surrounding properties does not exist from other sources. NO WARRANTY EXPRESSED OR IMPLIED, IS MADE WHATSOEVER IN CONNECTION WITH THIS REPORT. ENVIRONMENTAL DATA RESOURCES, INC. SPECIFICALLY DISCLAIMS THE MAKING OF ANY SUCH WARRANTIES, INCLUDING WITHOUT LIMITATION, MERCHANTABILITY OR FITNESS FOR A PARTICULAR USE OR PURPOSE. ALL RISK IS ASSUMED BY THE USER. IN NO EVENT SHALL ENVIRONMENTAL DATA RESOURCES, INC. BE LIABLE TO ANYONE, WHETHER ARISING OUT OF ERRORS OR OMISSIONS, NEGLIGENCE, ACCIDENT OR ANY OTHER CAUSE, FOR ANY LOSS OF DAMAGE, INCLUDING, WITHOUT LIMITATION, SPECIAL, INCIDENTAL, CONSEQUENTIAL, OR EXEMPLARY DAMAGES. ANY LIABILITY ON THE PART OF ENVIRONMENTAL DATA RESOURCES, INC. IS STRICTLY LIMITED TO A REFUND OF THE AMOUNT PAID FOR THIS REPORT. Purchaser accepts this Report "AS IS". Any analyses, estimates, ratings, environmental risk levels or risk codes provided in this Report are provided for illustrative purposes only, and are not intended to provide, nor should they be interpreted as providing any facts regarding, or prediction or forecast of, any environmental risk for any property. Only a Phase I Environmental Site Assessment performed by an environmental professional can provide information regarding the environmental risk for any property. Additionally, the information provided in this Report is not to be construed as legal advice.

Copyright 2018 by Environmental Data Resources, Inc. All rights reserved. Reproduction in any media or format, in whole or in part, of any report or map of Environmental Data Resources, Inc., or its affiliates, is prohibited without prior written permission.

EDR and its logos (including Sanborn and Sanborn Map) are trademarks of Environmental Data Resources, Inc. or its affiliates. All other trademarks used herein are the property of their respective owners.

Topo Sheet Key

This EDR Topo Map Report is based upon the following USGS topographic map sheets.

2012 Source Sheets

San Jose West
2012
7.5-minute, 24000

1980 Source Sheets

San Jose West
1980
7.5-minute, 24000
Aerial Photo Revised 1979

1973 Source Sheets

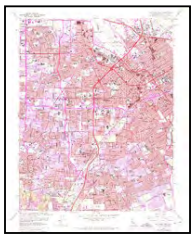

San Jose West
1973
7.5-minute, 24000
Aerial Photo Revised 1973

1968 Source Sheets

San Jose West
1968
7.5-minute, 24000
Aerial Photo Revised 1968

Topo Sheet Key

This EDR Topo Map Report is based upon the following USGS topographic map sheets.

1961 Source Sheets

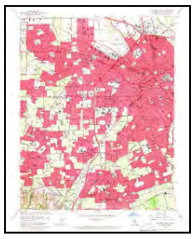

San Jose West
1961
7.5-minute, 24000
Aerial Photo Revised 1960

1953 Source Sheets

San Jose West
1953
7.5-minute, 24000
Aerial Photo Revised 1948

1899 Source Sheets

San Jose
1899
15-minute, 62500

1897 Source Sheets

San Jose
1897
15-minute, 62500

Topo Sheet Key

This EDR Topo Map Report is based upon the following USGS topographic map sheets.

1889 Source Sheets

San Jose
1889
15-minute, 62500

Historical Topo Map

2012

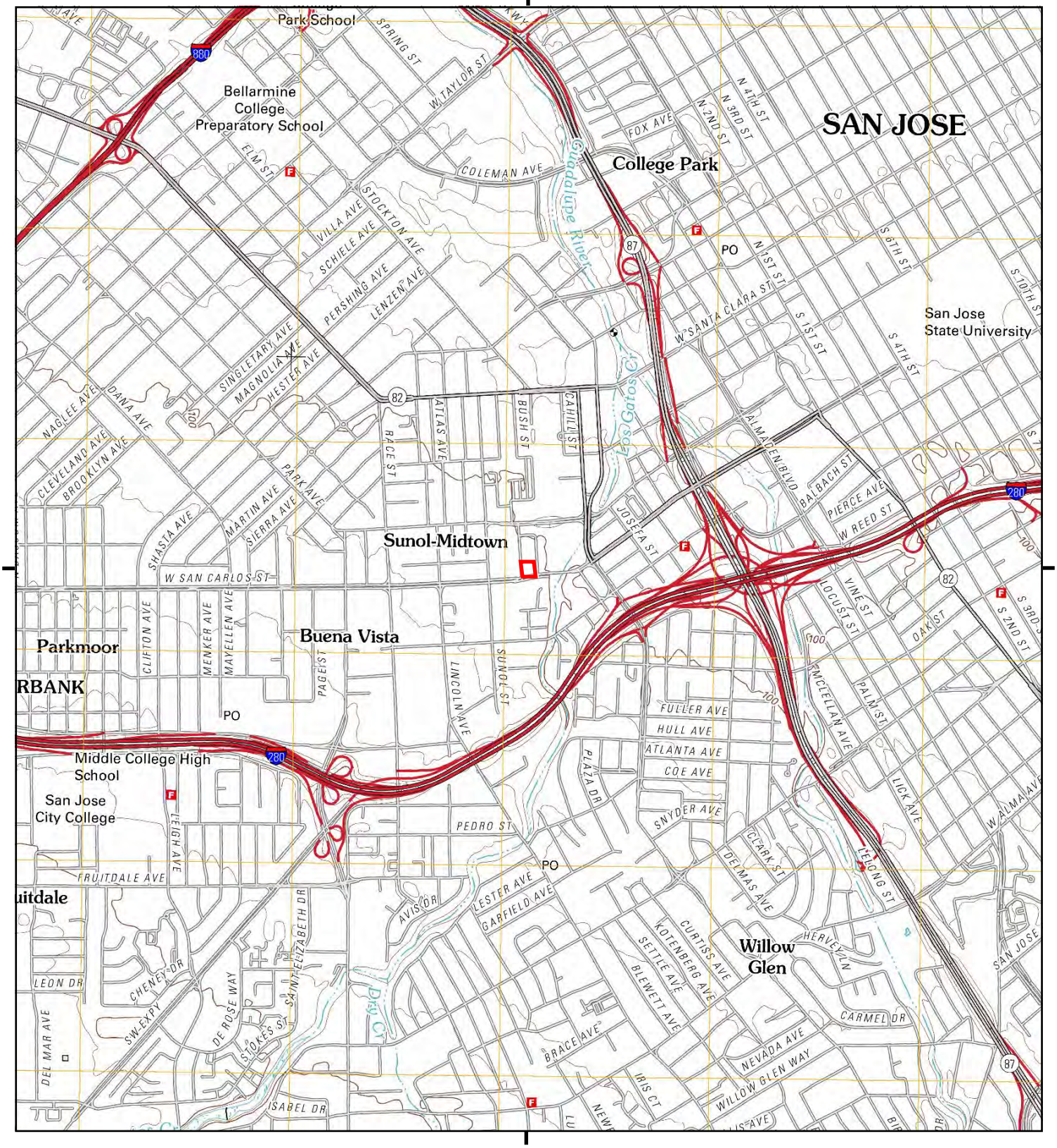

This report includes information from the following map sheet(s).

0 Miles 0.25 0.5 1 1.5

NW N NE
W E
SW S SE

TP, San Jose West, 2012, 7.5-minute

SITE NAME: First Community Housing
ADDRESS: 669 West San Carlos Street
San Jose, CA 95126
CLIENT: APEX Companies LLC

N

Historical Topo Map

1980

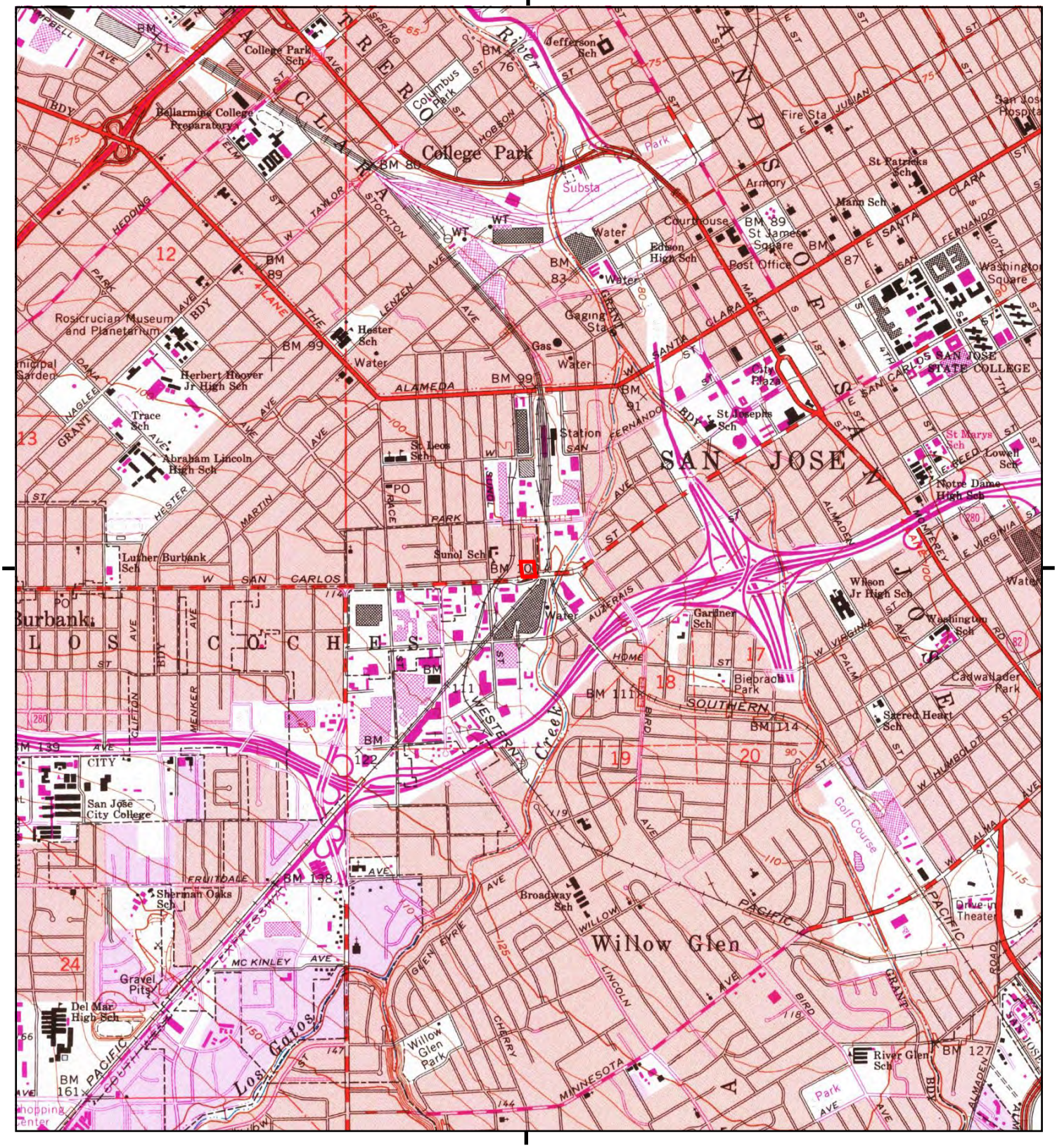

This report includes information from the following map sheet(s).

0 Miles 0.25 0.5 1 1.5

NW N NE
W E
SW S SE

TP, San Jose West, 1980, 7.5-minute

SITE NAME: First Community Housing
ADDRESS: 669 West San Carlos Street
San Jose, CA 95126
CLIENT: APEX Companies LLC

N

Historical Topo Map

1973

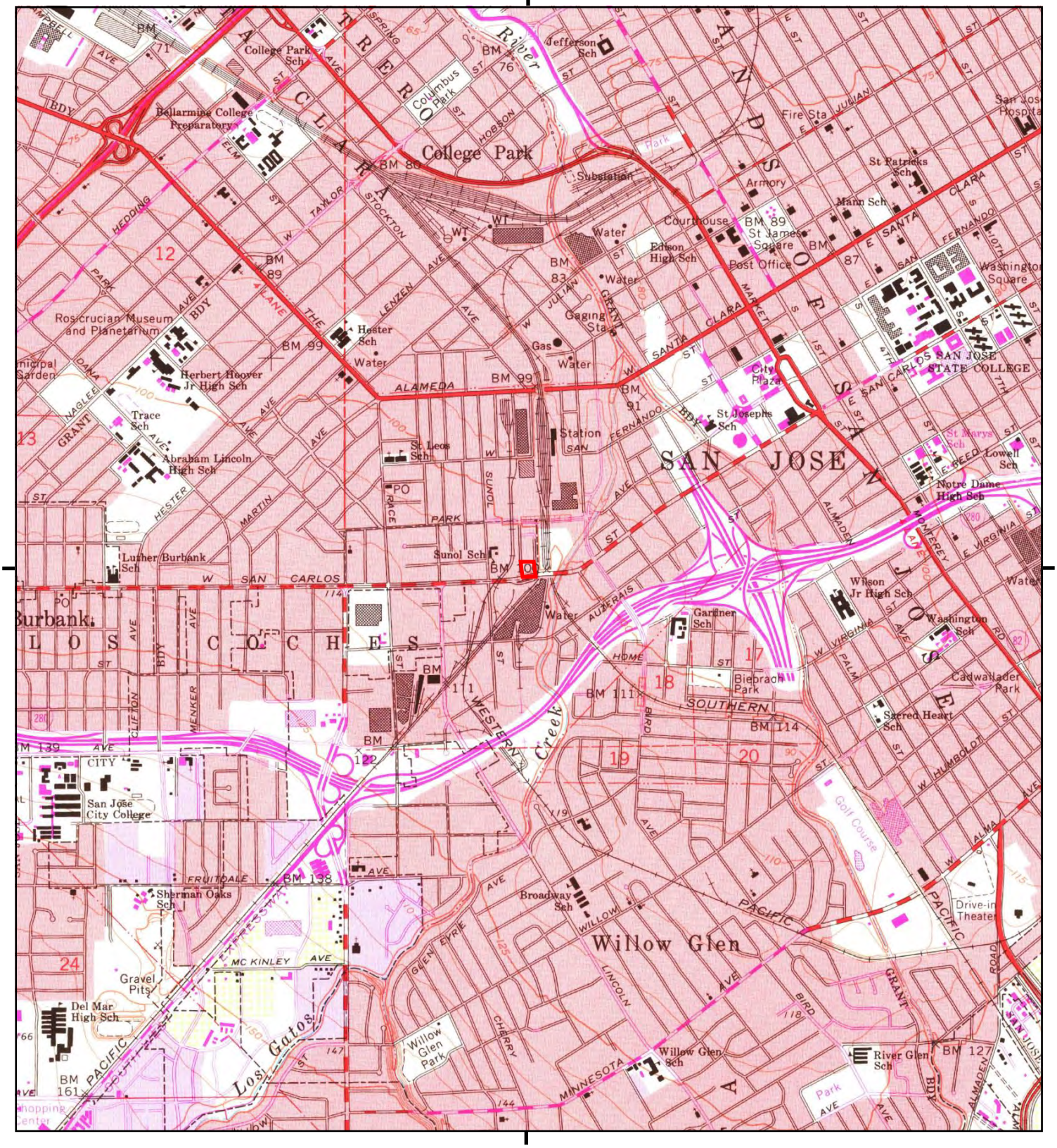

This report includes information from the following map sheet(s).

0 Miles 0.25 0.5 1 1.5

NW N NE
W E
SW S SE

TP, San Jose West, 1973, 7.5-minute

SITE NAME: First Community Housing
ADDRESS: 669 West San Carlos Street
San Jose, CA 95126
CLIENT: APEX Companies LLC

N

Historical Topo Map

1968

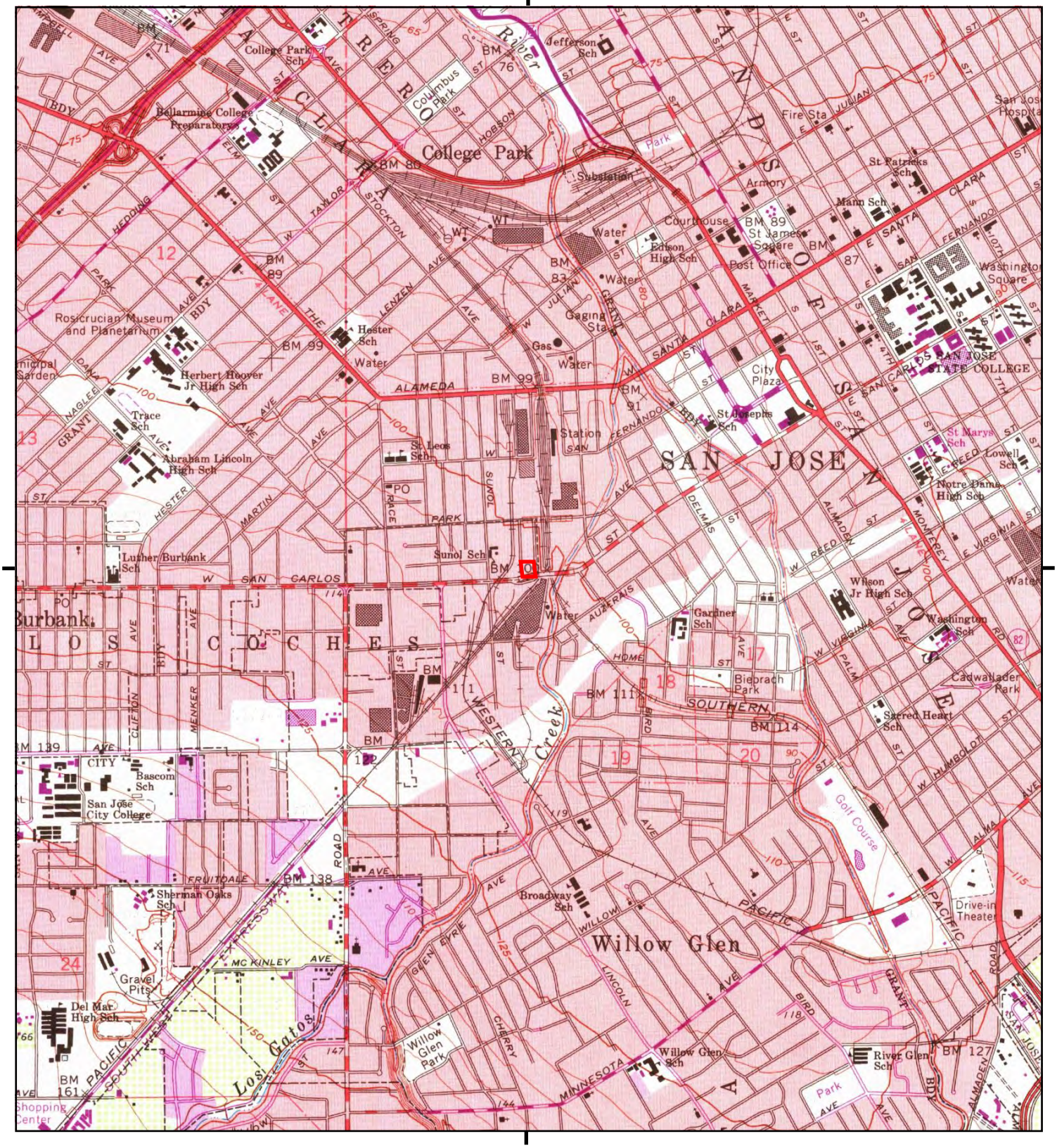

This report includes information from the following map sheet(s).

0 Miles 0.25 0.5 1 1.5

NW N NE
W E
SW S SE

TP, San Jose West, 1968, 7.5-minute

SITE NAME: First Community Housing
ADDRESS: 669 West San Carlos Street
San Jose, CA 95126
CLIENT: APEX Companies LLC

N

Historical Topo Map

1961

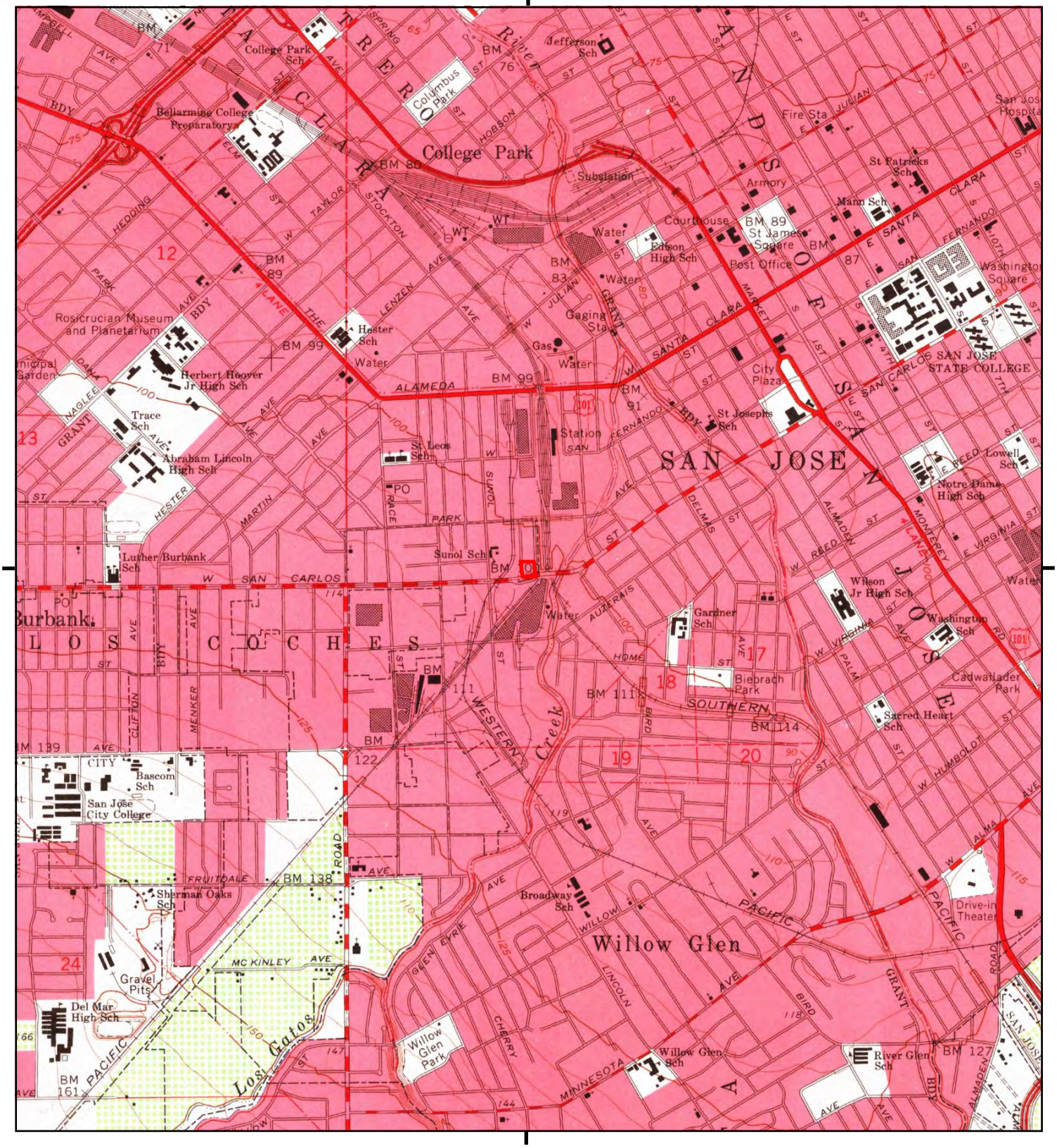

This report includes information from the following map sheet(s).

0 Miles 0.25 0.5 1 1.5

NW N NE
W E
SW S SE

TP, San Jose West, 1961, 7.5-minute

SITE NAME: First Community Housing
ADDRESS: 669 West San Carlos Street
San Jose, CA 95126
CLIENT: APEX Companies LLC

N

Historical Topo Map

1953

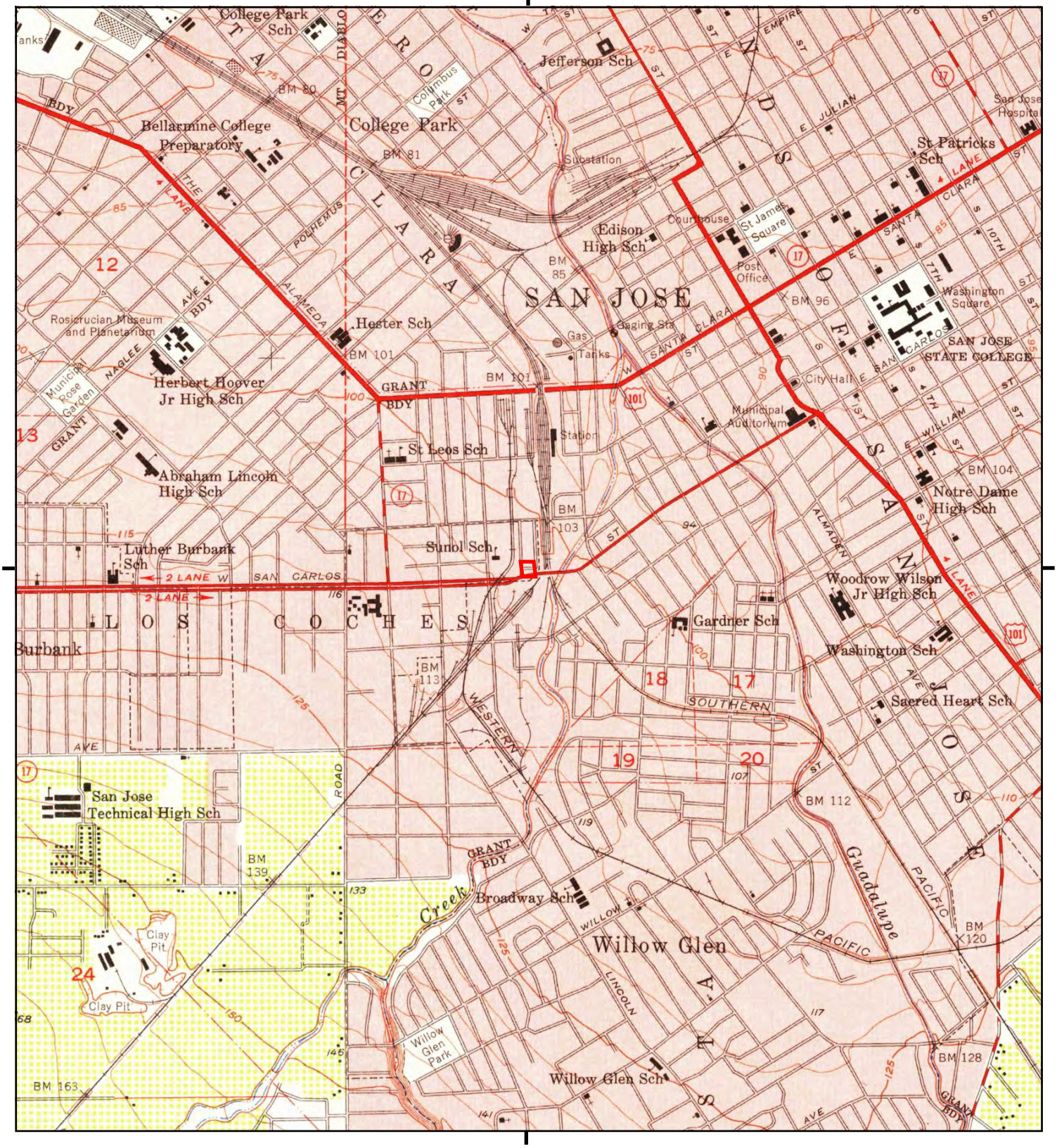

This report includes information from the following map sheet(s).

0 Miles 0.25 0.5 1 1.5

NW N NE
W E
SW S SE

TP, San Jose West, 1953, 7.5-minute

SITE NAME: First Community Housing
ADDRESS: 669 West San Carlos Street
San Jose, CA 95126
CLIENT: APEX Companies LLC

N

Historical Topo Map

1899

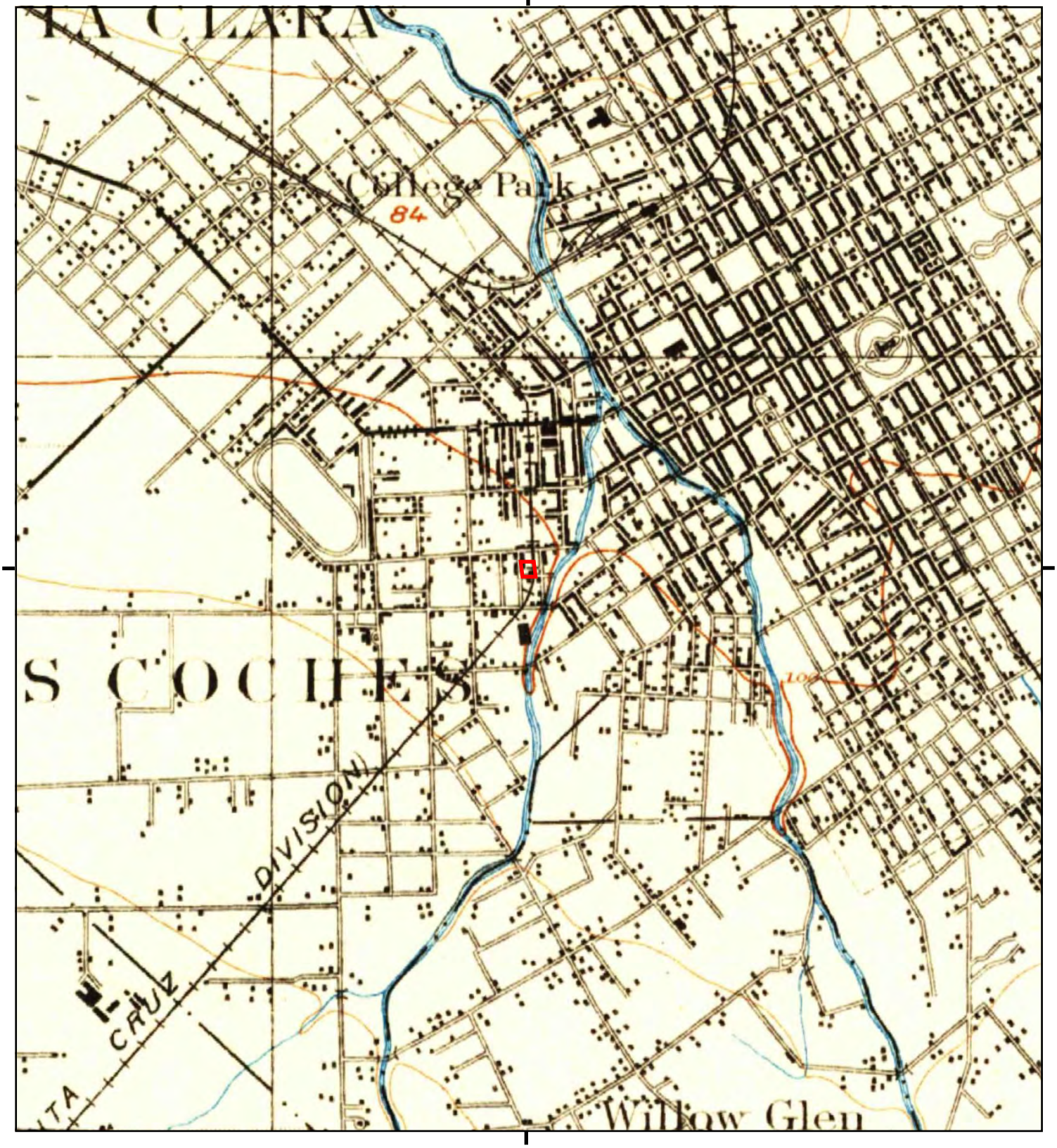

This report includes information from the following map sheet(s).

0 Miles 0.25 0.5 1 1.5

NW N NE
W E
SW S SE

TP, San Jose, 1899, 15-minute

SITE NAME: First Community Housing
ADDRESS: 669 West San Carlos Street
San Jose, CA 95126
CLIENT: APEX Companies LLC

N

Historical Topo Map

1897

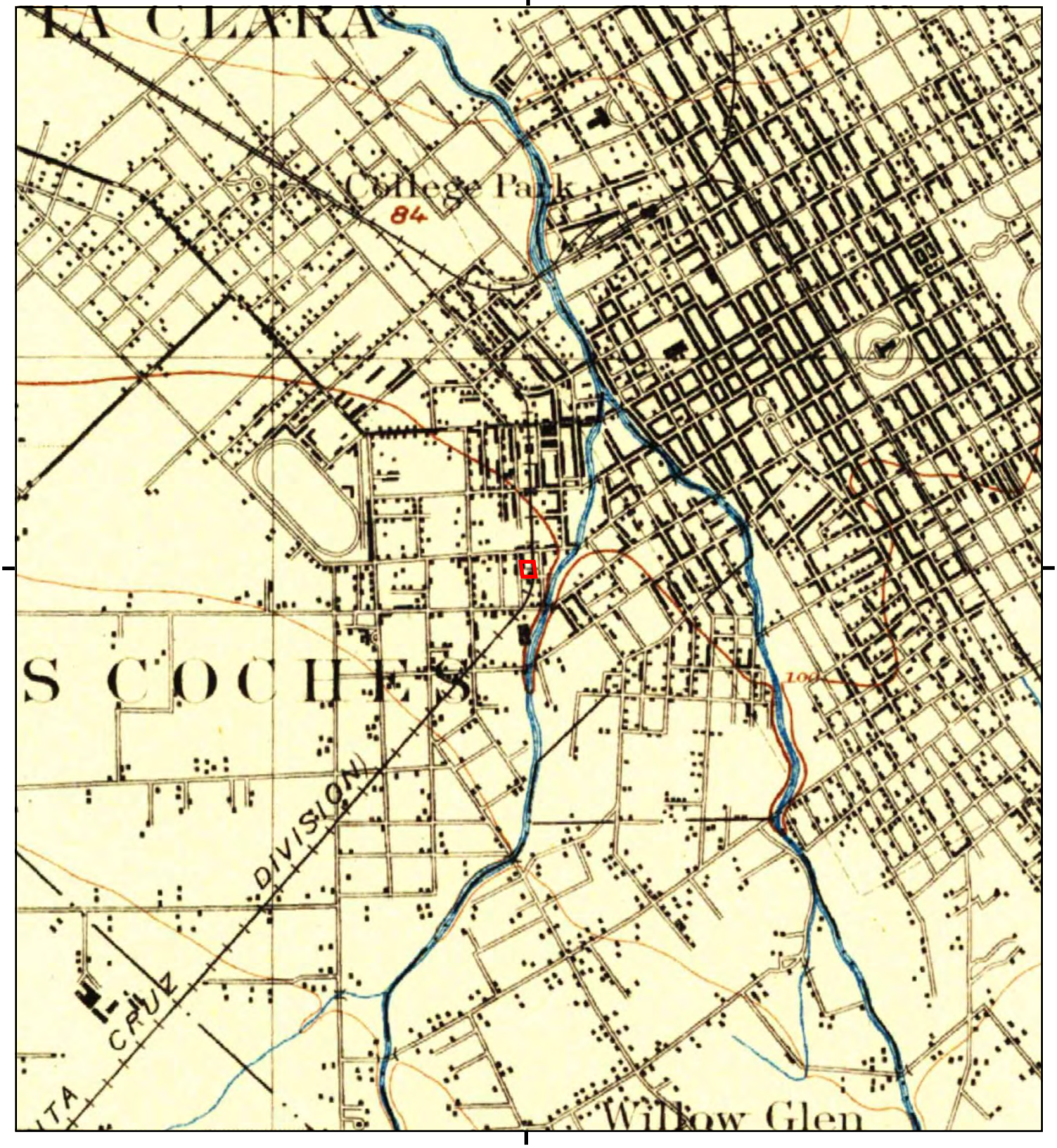

This report includes information from the following map sheet(s).

0 Miles 0.25 0.5 1 1.5

NW N NE
W E
SW S SE

TP, San Jose, 1897, 15-minute

SITE NAME: First Community Housing
ADDRESS: 669 West San Carlos Street
San Jose, CA 95126
CLIENT: APEX Companies LLC

N

Historical Topo Map

1889

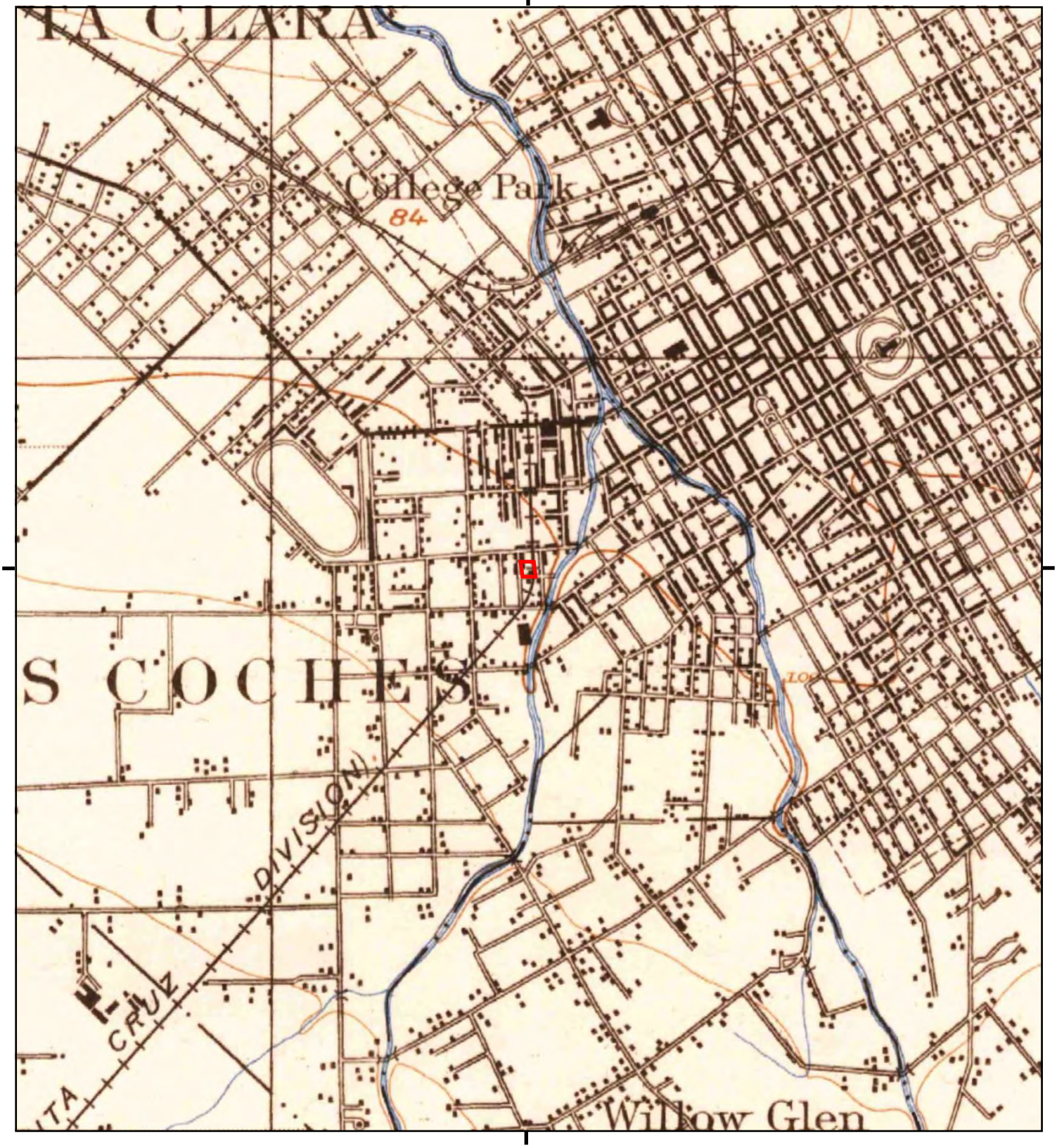

This report includes information from the following map sheet(s).

0 Miles 0.25 0.5 1 1.5

NW N NE
W E
SW S SE

TP, San Jose, 1889, 15-minute

SITE NAME: First Community Housing
ADDRESS: 669 West San Carlos Street
San Jose, CA 95126
CLIENT: APEX Companies LLC

N

APPENDIX 8

Fire Insurance Maps

First Community Housing

669 West San Carlos Street

San Jose, CA 95126

Inquiry Number: 5171398.3

January 30, 2018

Certified Sanborn® Map Report

6 Armstrong Road, 4th floor
Shelton, CT 06484
Toll Free: 800.352.0050
www.edrnet.com

Certified Sanborn® Map Report

01/30/18

Site Name:	Client Name:
First Community Housing	APEX Companies LLC
669 West San Carlos Street	15850 Crabbs Branch Way
San Jose, CA 95126	Rockville, MD 20855
EDR Inquiry # 5171398.3	Contact: JULIE KRACHEY

The Sanborn Library has been searched by EDR and maps covering the target property location as provided by APEX Companies LLC were identified for the years listed below. The Sanborn Library is the largest, most complete collection of fire insurance maps. The collection includes maps from Sanborn, Bromley, Perris & Browne, Hopkins, Barlow, and others. Only Environmental Data Resources Inc. (EDR) is authorized to grant rights for commercial reproduction of maps by the Sanborn Library LLC, the copyright holder for the collection. Results can be authenticated by visiting www.edrnet.com/sanborn.

The Sanborn Library is continually enhanced with newly identified map archives. This report accesses all maps in the collection as of the day this report was generated.

Certified Sanborn Results:

Certification # 9504-46DE-8974

PO # 093-FCH

Project First Community Housing

Maps Provided:

1966
1956
1950
1915
1884

Sanborn® Library search results

Certification #: 9504-46DE-8974

The Sanborn Library includes more than 1.2 million fire insurance maps from Sanborn, Bromley, Perris & Browne, Hopkins, Barlow and others which track historical property usage in approximately 12,000 American cities and towns. Collections searched:

- ✔ Library of Congress
- ✔ University Publications of America
- ✔ EDR Private Collection

The Sanborn Library LLC Since 1866™

Limited Permission To Make Copies

APEX Companies LLC (the client) is permitted to make up to FIVE photocopies of this Sanborn Map transmittal and each fire insurance map accompanying this report solely for the limited use of its customer. No one other than the client is authorized to make copies. Upon request made directly to an EDR Account Executive, the client may be permitted to make a limited number of additional photocopies. This permission is conditioned upon compliance by the client, its customer and their agents with EDR's copyright policy; a copy of which is available upon request.

Disclaimer - Copyright and Trademark Notice

This Report contains certain information obtained from a variety of public and other sources reasonably available to Environmental Data Resources, Inc. It cannot be concluded from this Report that coverage information for the target and surrounding properties does not exist from other sources. NO WARRANTY EXPRESSED OR IMPLIED, IS MADE WHATSOEVER IN CONNECTION WITH THIS REPORT. ENVIRONMENTAL DATA RESOURCES, INC. SPECIFICALLY DISCLAIMS THE MAKING OF ANY SUCH WARRANTIES, INCLUDING WITHOUT LIMITATION, MERCHANTABILITY OR FITNESS FOR A PARTICULAR USE OR PURPOSE. ALL RISK IS ASSUMED BY THE USER. IN NO EVENT SHALL ENVIRONMENTAL DATA RESOURCES, INC. BE LIABLE TO ANYONE, WHETHER ARISING OUT OF ERRORS OR OMISSIONS, NEGLIGENCE, ACCIDENT OR ANY OTHER CAUSE, FOR ANY LOSS OF DAMAGE, INCLUDING, WITHOUT LIMITATION, SPECIAL, INCIDENTAL, CONSEQUENTIAL, OR EXEMPLARY DAMAGES. ANY LIABILITY ON THE PART OF ENVIRONMENTAL DATA RESOURCES, INC. IS STRICTLY LIMITED TO A REFUND OF THE AMOUNT PAID FOR THIS REPORT. Purchaser accepts this Report "AS IS". Any analyses, estimates, ratings, environmental risk levels or risk codes provided in this Report are provided for illustrative purposes only, and are not intended to provide, nor should they be interpreted as providing any facts regarding, or prediction or forecast of, any environmental risk for any property. Only a Phase I Environmental Site Assessment performed by an environmental professional can provide information regarding the environmental risk for any property. Additionally, the information provided in this Report is not to be construed as legal advice.

Copyright 2018 by Environmental Data Resources, Inc. All rights reserved. Reproduction in any media or format, in whole or in part, of any report or map of Environmental Data Resources, Inc., or its affiliates, is prohibited without prior written permission.

EDR and its logos (including Sanborn and Sanborn Map) are trademarks of Environmental Data Resources, Inc. or its affiliates. All other trademarks used herein are the property of their respective owners.

Sanborn Sheet Key

This Certified Sanborn Map Report is based upon the following Sanborn Fire Insurance map sheets.

1966 Source Sheets

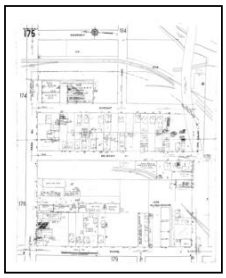

Volume 2, Sheet 175
1966

Volume 2, Sheet 176
1966

1956 Source Sheets

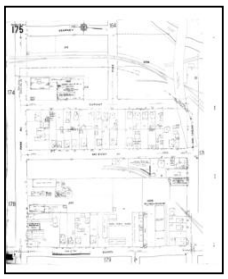

Volume 2, Sheet 175
1956

Volume 2, Sheet 176
1956

1950 Source Sheets



Volume 2, Sheet 175
1950

Volume 2, Sheet 176
1950

1915 Source Sheets

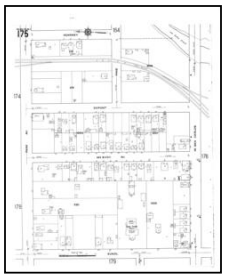

Volume 2, Sheet 175
1915

Volume 2, Sheet 176
1915

Sanborn Sheet Key

This Certified Sanborn Map Report is based upon the following Sanborn Fire Insurance map sheets.

1884 Source Sheets

Volume 1, Sheet 27
1884

Certified Sanborn® Map

1966

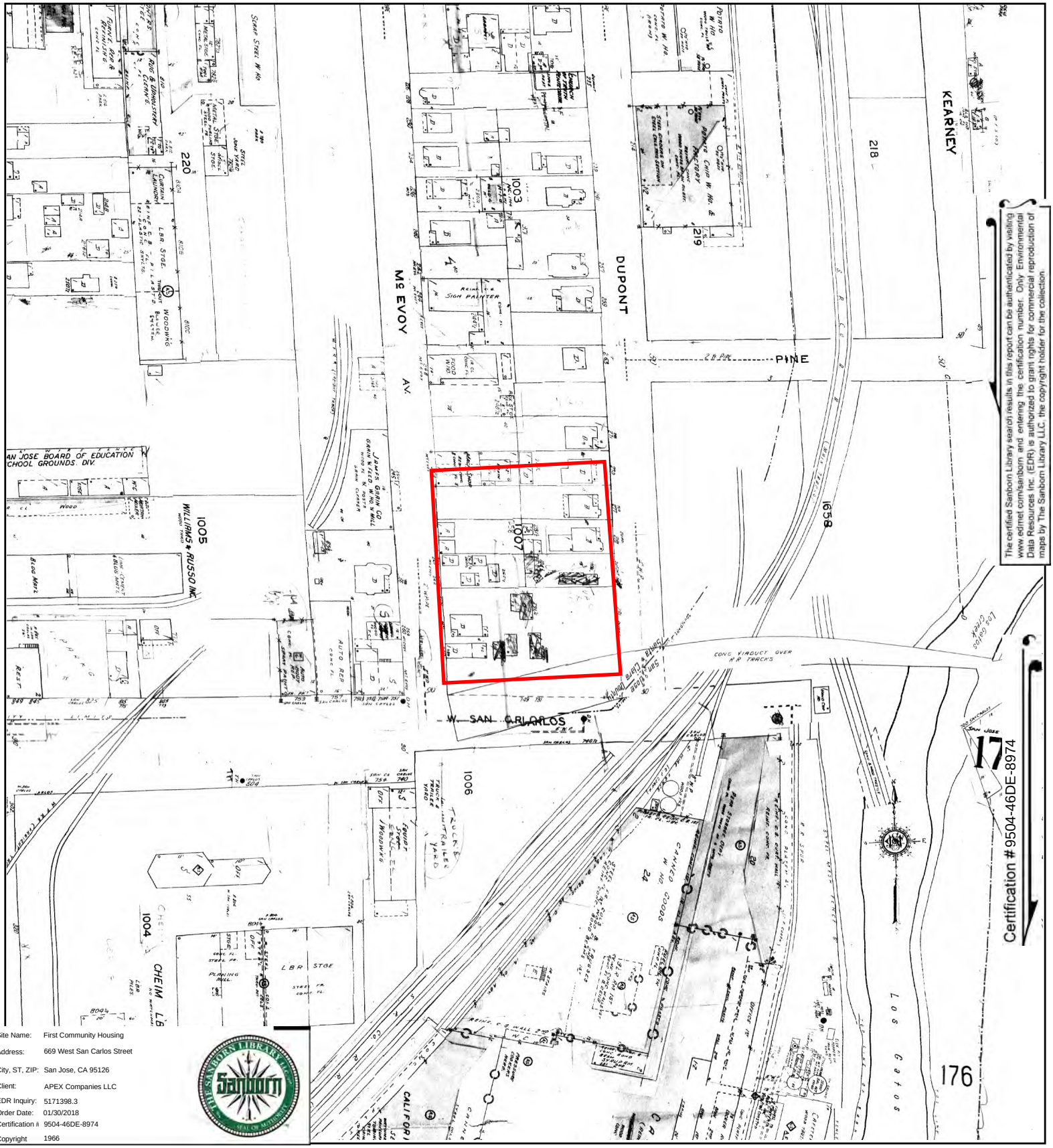

The certified Sanborn Library search results in this report can be authenticated by visiting www.edrnet.com/sanborn and entering the certification number. Only Environmental Data Resources Inc. (EDR) is authorized to grant rights for commercial reproduction of maps by The Sanborn Library LLC, the copyright holder for the collection.

Site Name:	First Community Housing
Address:	669 West San Carlos Street
City, ST, ZIP:	San Jose, CA 95126
Client:	APEX Companies LLC
EDR Inquiry:	5171398.3
Order Date:	01/30/2018
Certification #	9504-46DE-8974
Copyright	1966

This Certified Sanborn Map combines the following sheets.
Outlined areas indicate map sheets within the collection.

0 Feet 150 300 600

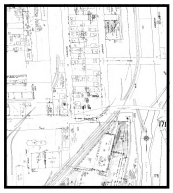

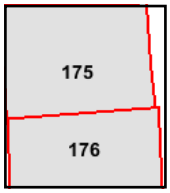

Volume 2, Sheet 176
Volume 2, Sheet 175

N

Certified Sanborn® Map

1956

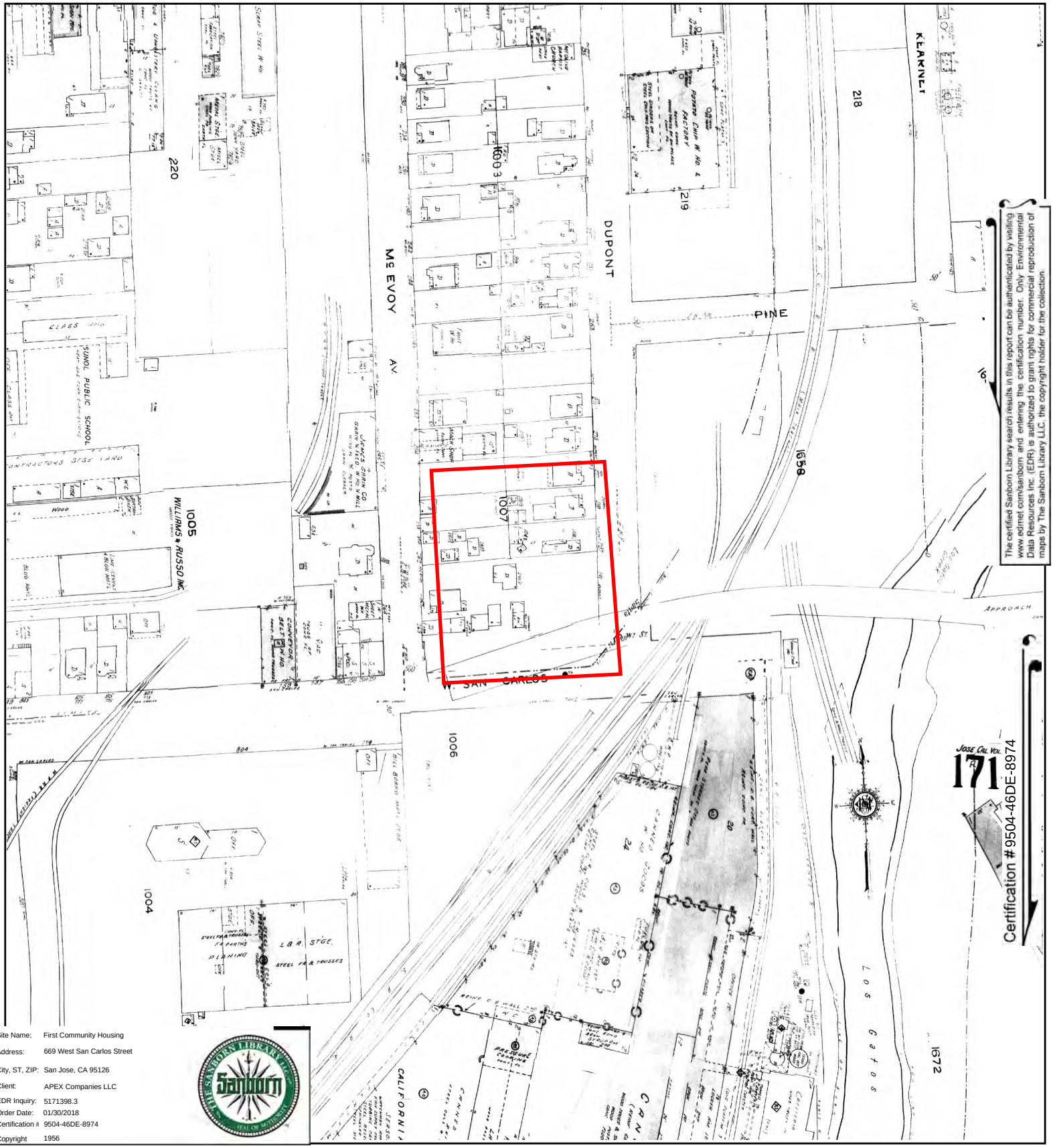

The certified Sanborn Library search results in this report can be authenticated by visiting www.edrnet.com/sanborn and entering the certification number. Only Environmental Data Resources Inc. (EDR) is authorized to grant rights for commercial reproduction of maps by The Sanborn Library LLC, the copyright holder for the collection.

Site Name:	First Community Housing
Address:	669 West San Carlos Street
City, ST, ZIP:	San Jose, CA 95126
Client:	APEX Companies LLC
EDR Inquiry:	5171398.3
Order Date:	01/30/2018
Certification #	9504-46DE-8974
Copyright	1956

This Certified Sanborn Map combines the following sheets.
Outlined areas indicate map sheets within the collection.

0 Feet 150 300 600

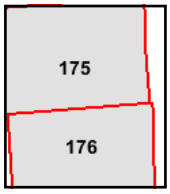

Volume 2, Sheet 176
Volume 2, Sheet 175

N

Certified Sanborn® Map

1950

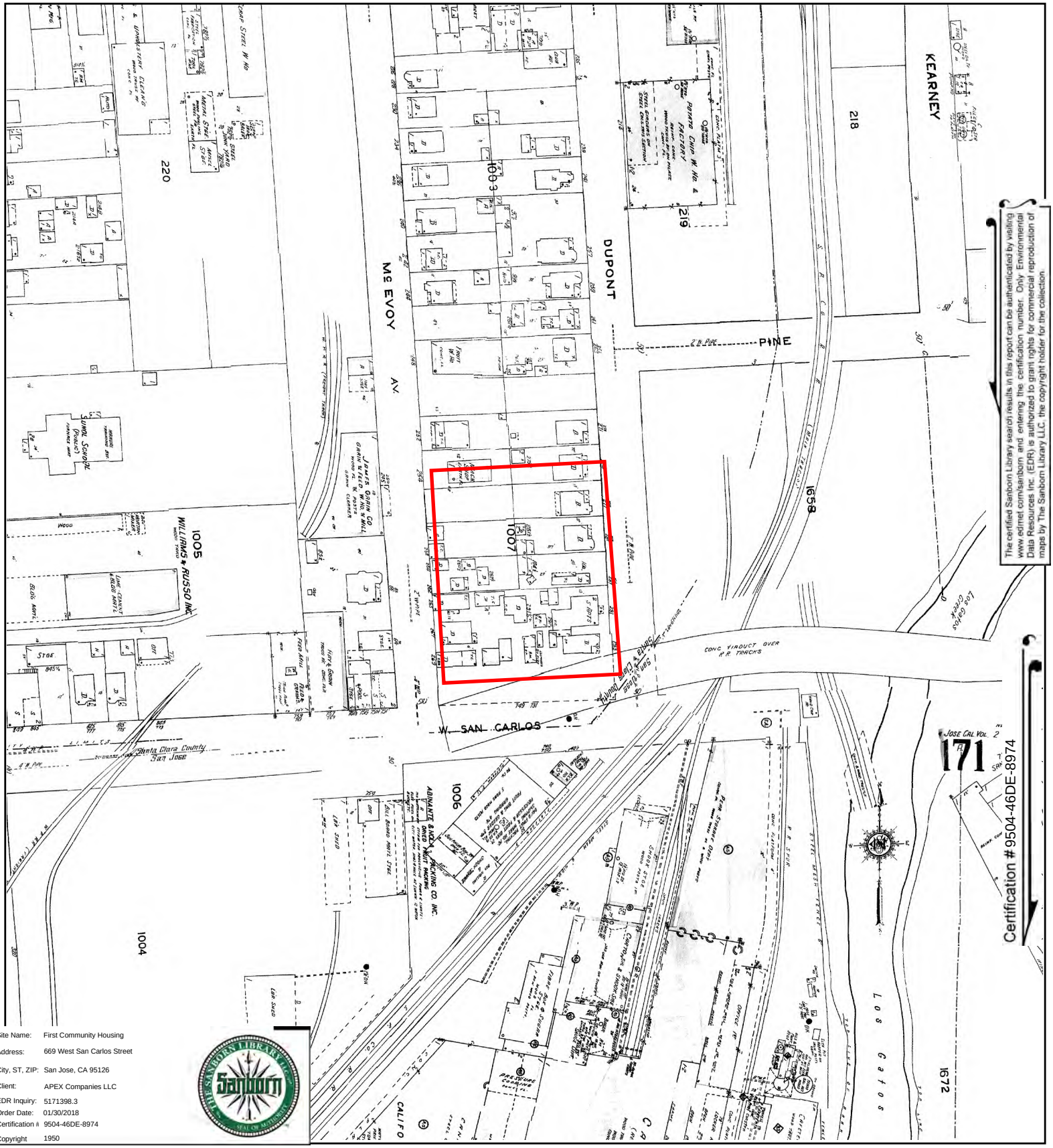

The certified Sanborn Library search results in this report can be authenticated by visiting www.edrnet.com/sanborn and entering the certification number. Only Environmental Data Resources Inc. (EDR) is authorized to grant rights for commercial reproduction of maps by The Sanborn Library LLC, the copyright holder for the collection.

Site Name:	First Community Housing
Address:	669 West San Carlos Street
City, ST, ZIP:	San Jose, CA 95126
Client:	APEX Companies LLC
EDR Inquiry:	5171398.3
Order Date:	01/30/2018
Certification #	9504-46DE-8974
Copyright	1950

This Certified Sanborn Map combines the following sheets.
Outlined areas indicate map sheets within the collection.

0 Feet 150 300 600

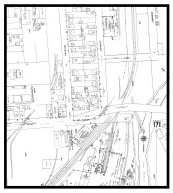

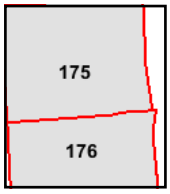

Volume 2, Sheet 176
Volume 2, Sheet 175

N

Certified Sanborn® Map

1915

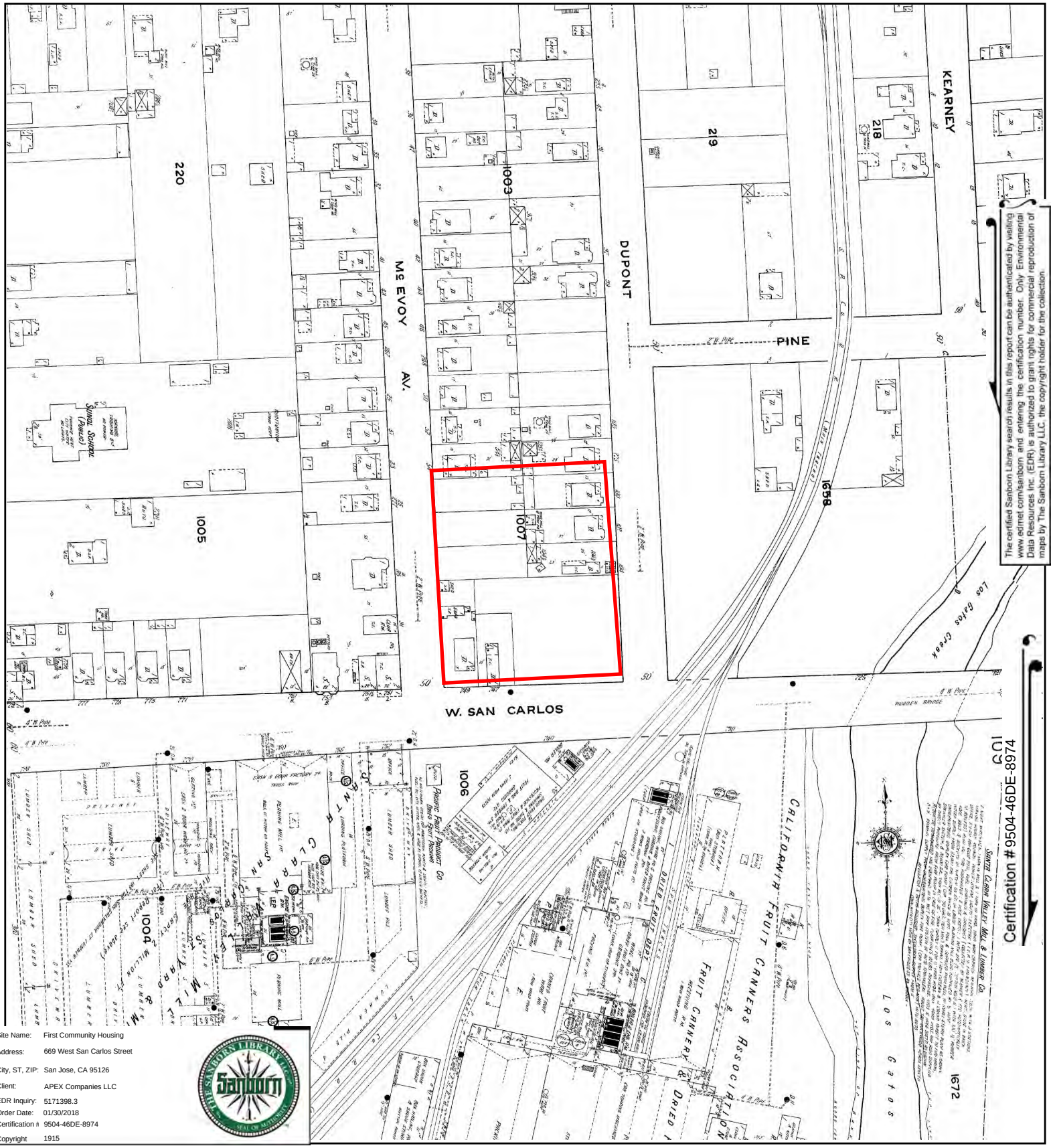

The certified Sanborn Library search results in this report can be authenticated by visiting www.edrnet.com/sanborn and entering the certification number. Only Environmental Data Resources Inc. (EDR) is authorized to grant rights for commercial reproduction of maps by The Sanborn Library LLC, the copyright holder for the collection.

Site Name:	First Community Housing
Address:	669 West San Carlos Street
City, ST, ZIP:	San Jose, CA 95126
Client:	APEX Companies LLC
EDR Inquiry:	5171398.3
Order Date:	01/30/2018
Certification #	9504-46DE-8974
Copyright	1915

This Certified Sanborn Map combines the following sheets.
Outlined areas indicate map sheets within the collection.

0 Feet 150 300 600

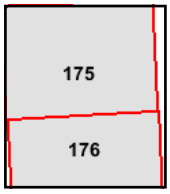

Volume 2, Sheet 176
Volume 2, Sheet 175

N

Certified Sanborn® Map

1884

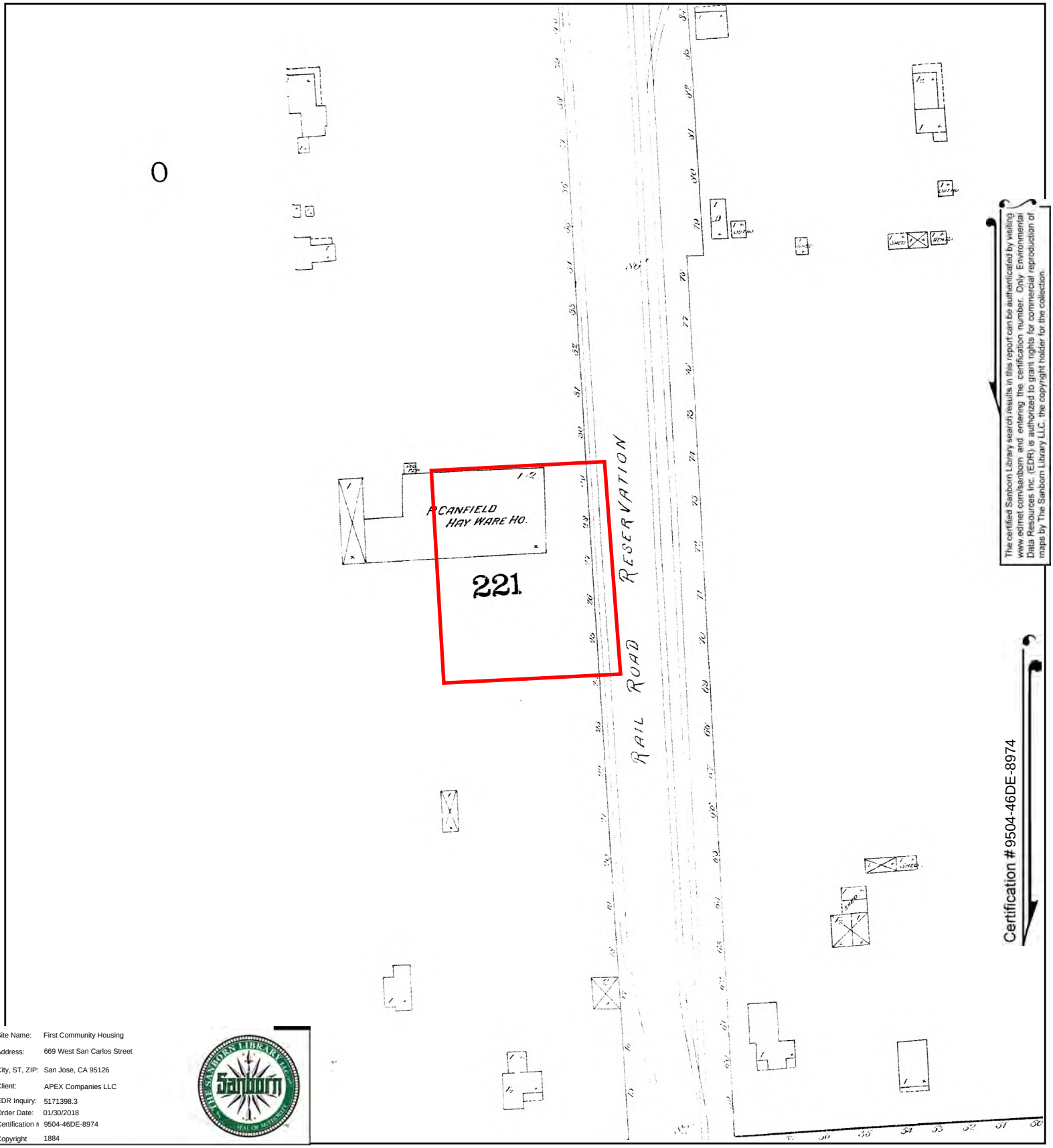

The certified Sanborn Library search results in this report can be authenticated by visiting www.edrnet.com/sanborn and entering the certification number. Only Environmental Data Resources Inc. (EDR) is authorized to grant rights for commercial reproduction of maps by The Sanborn Library LLC, the copyright holder for the collection.

Site Name:	First Community Housing
Address:	669 West San Carlos Street
City, ST, ZIP:	San Jose, CA 95126
Client:	APEX Companies LLC
EDR Inquiry:	5171398.3
Order Date:	01/30/2018
Certification #	9504-46DE-8974
Copyright	1884

This Certified Sanborn Map combines the following sheets.
Outlined areas indicate map sheets within the collection.

0 Feet 150 300 600

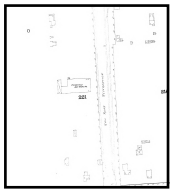

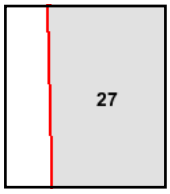

Volume 1, Sheet 27

N

APPENDIX 9

City Directories

First Community Housing
669 West San Carlos Street
San Jose, CA 95126

Inquiry Number: 5171398.5
January 30, 2018

The EDR-City Directory Abstract

Environmental Data Resources Inc

6 Armstrong Road
Shelton, CT 06484
800.352.0050
www.edrnet.com

TABLE OF CONTENTS

SECTION

Executive Summary

Findings

City Directory Images

Thank you for your business.
Please contact EDR at 1-800-352-0050
with any questions or comments.

Disclaimer - Copyright and Trademark Notice

This Report contains certain information obtained from a variety of public and other sources reasonably available to Environmental Data Resources, Inc. It cannot be concluded from this Report that coverage information for the target and surrounding properties does not exist from other sources. **NO WARRANTY EXPRESSED OR IMPLIED, IS MADE WHATSOEVER IN CONNECTION WITH THIS REPORT. ENVIRONMENTAL DATA RESOURCES, INC. SPECIFICALLY DISCLAIMS THE MAKING OF ANY SUCH WARRANTIES, INCLUDING WITHOUT LIMITATION, MERCHANTABILITY OR FITNESS FOR A PARTICULAR USE OR PURPOSE. ALL RISK IS ASSUMED BY THE USER. IN NO EVENT SHALL ENVIRONMENTAL DATA RESOURCES, INC. BE LIABLE TO ANYONE, WHETHER ARISING OUT OF ERRORS OR OMISSIONS, NEGLIGENCE, ACCIDENT OR ANY OTHER CAUSE, FOR ANY LOSS OR DAMAGE, INCLUDING, WITHOUT LIMITATION, SPECIAL, INCIDENTAL, CONSEQUENTIAL, OR EXEMPLARY DAMAGES. ANY LIABILITY ON THE PART OF ENVIRONMENTAL DATA RESOURCES, INC. IS STRICTLY LIMITED TO A REFUND OF THE AMOUNT PAID FOR THIS REPORT.** Purchaser accepts this Report "AS IS". Any analyses, estimates, ratings, environmental risk levels or risk codes provided in this Report are provided for illustrative purposes only, and are not intended to provide, nor should they be interpreted as providing any facts regarding, or prediction orforecast of, any environmental risk for any property. Only a Phase I Environmental Site Assessment performed by an environmental professional can provide information regarding the environmental risk for any property. Additionally, the information provided in this Report is not to be construed as legal advice.

Copyright 2017 by Environmental Data Resources, Inc. All rights reserved. Reproduction in any media or format, in whole or in part, of any report or map of Environmental Data Resources, Inc. or its affiliates is prohibited without prior written permission.

EDR and its logos (including Sanborn and Sanborn Map) are trademarks of Environmental Data Resources, Inc. or its affiliates. All other trademarks used herein are the property of their respective owners.

EXECUTIVE SUMMARY

DESCRIPTION

Environmental Data Resources, Inc.'s (EDR) City Directory Abstract is a screening tool designed to assist environmental professionals in evaluating potential liability on a target property resulting from past activities. EDR's City Directory Abstract includes a search and abstract of available city directory data. For each address, the directory lists the name of the corresponding occupant at five year intervals.

Business directories including city, cross reference and telephone directories were reviewed, if available, at approximately five year intervals for the years spanning 1922 through 2014. This report compiles information gathered in this review by geocoding the latitude and longitude of properties identified and gathering information about properties within 660 feet of the target property.

A summary of the information obtained is provided in the text of this report.

RECORD SOURCES

EDR's Digital Archive combines historical directory listings from sources such as Cole Information and Dun & Bradstreet. These standard sources of property information complement and enhance each other to provide a more comprehensive report.

EDR is licensed to reproduce certain City Directory works by the copyright holders of those works. The purchaser of this EDR City Directory Report may include it in report(s) delivered to a customer. Reproduction of City Directories without permission of the publisher or licensed vendor may be a violation of copyright.

Data by infoUSA®

Copyright©2008
All Rights Reserved

RESEARCH SUMMARY

The following research sources were consulted in the preparation of this report. An "X" indicates where information was identified in the source and provided in this report.

Year	Source	TP	Adjoining	Text Abstract	Source Image
2014	EDR Digital Archive	-	X	X	-
2010	EDR Digital Archive	-	X	X	-
2006	Haines Company, Inc.	-	X	X	-
2001	Haines Company, Inc.	-	-	-	-
2000	Haines & Company	-	X	X	-
1996	Pacific Bell	-	X	X	-
1991	PACIFIC BELL WHITE PAGES	-	X	X	-
1986	Pacific Bell	-	X	X	-
1985	Pacific Bell	-	X	X	-
1982	Pacific Telephone	-	-	-	-
1980	Pacific Telephone	-	X	X	-
1978	R. L. Polk & Co.	-	-	-	-

EXECUTIVE SUMMARY

Year	Source	TP	Adjoining	Text Abstract	Source Image
1975	Pacific Telephone	-	X	X	-
1974	R. L. Polk Co.	-	-	-	-
1970	R. L. Polk & Co.	-	X	X	-
1968	R. L. Polk Co.	-	-	-	-
1966	R. L. Polk & Co.	-	X	X	-
1965	R. L. Polk Co.	-	-	-	-
1964	R. L. Polk & Co.	-	-	-	-
1963	Pacific Telephone	-	X	X	-
1962	R. L. Polk & Co.	-	-	-	-
1960	R. L. Polk Co.	-	X	X	-
1957	Pacific Telephone	-	X	X	-
	R. L. Polk Co.	-	X	X	-
1955	R. L. Polk Co.	-	X	X	-
1950	R. L. Polk & Co.	-	X	X	-
1946	R. L. Polk Co.	-	-	-	-
1945	R. L. Polk Co.	-	X	X	-
1942	R.L. Polk	-	-	-	-
1940	R. L. Polk & Co.	-	X	X	-
1936	R. L. Polk Co.	-	-	-	-
1935	R. L. Polk & Co. of California	-	X	X	-
1931	R. L. Polk Co.	-	-	-	-
1930	R. L. Polk & Co. of California	-	X	X	-
1926	R. L. Polk Co.	-	-	-	-
1925	R. L. Polk Co. of California	-	X	X	-
1922	R. L. Polk Co.	-	X	X	-

FINDINGS

TARGET PROPERTY INFORMATION

ADDRESS

669 West San Carlos Street
San Jose, CA 95126

FINDINGS DETAIL

Target Property research detail.

FINDINGS

ADJOINING PROPERTY DETAIL

The following Adjoining Property addresses were researched for this report. Detailed findings are provided for each address.

AUZERAIS AVE

577 AUZERAIS AVE

Year	Uses	Source
2006	a RODRIGUEZ Salvador	Haines Company, Inc.
2000	PINEDA Jose	Haines & Company
1991	Pedraza Raul	PACIFIC BELL WHITE PAGES
1986	Escolano Ornamental Iron Work	Pacific Bell
1985	SANCHEZ GERALDINE	Pacific Bell
1980	Appliance Bargains	Pacific Telephone
1975	Schneller Geo P	Pacific Telephone
1970	Colla Thos	R. L. Polk & Co.
1966	COLLA THOS	R. L. Polk & Co.
1963	Colla Thos	Pacific Telephone
1960	bsmt Reiz Jos	R. L. Polk Co.
	Colla Thos F	R. L. Polk Co.
1957	Marion Salvadore A	R. L. Polk Co.
1955	Marion Salvador A	R. L. Polk Co.

578 AUZERAIS AVE

Year	Uses	Source
2000	GO FISH AMERICA	Haines & Company
	PAUL MASSAROS PAINT	Haines & Company

580 AUZERAIS AVE

Year	Uses	Source
1975	Vacant	Pacific Telephone
1970	Vacant	R. L. Polk & Co.
1966	REEDS BODY & PAINT SHOP	R. L. Polk & Co.

583 AUZERAIS AVE

Year	Uses	Source
2006	DSOUZA	Haines Company, Inc.
	DSOUZA Bonaventure	Haines Company, Inc.
2000	CORTEZ Roberto	Haines & Company
	SPENO Damian	Haines & Company

FINDINGS

Year	Uses	Source
1986	Guerrero R	Pacific Bell
1975	Serna Guadalupe	Pacific Telephone
1970	Rear Barraza Leocadie Mrs	R. L. Polk & Co.
	No Return	R. L. Polk & Co.
1966	FLORES ADELIA H MRS	R. L. Polk & Co.
	REAR BARRAZA LEOCADIE MRS	R. L. Polk & Co.
1963	Barraza Leocadia	Pacific Telephone
	Gonzalez Camerina	Pacific Telephone
1960	Flores Fred	R. L. Polk Co.
	Barrasa Locatie Mrs	R. L. Polk Co.
1957	BARRAZA LEARACLIN	Pacific Telephone
	Barraza Leocadia	R. L. Polk Co.
1955	Barraza Leocadia F Mrs	R. L. Polk Co.
1950	Barraza L F Mrs	R. L. Polk & Co.
1945	Dushan Geo	R. L. Polk Co.
1940	Testera P	R. L. Polk & Co.
1935	Testara P F o	R. L. Polk & Co. of California
1930	Testera P F o	R. L. Polk & Co. of California

589 AUZERAIS AVE

Year	Uses	Source
2006	a SPENO Damlan	Haines Company, Inc.
2000	SPENO Daman	Haines & Company
1975	Vacant	Pacific Telephone
	Ontiveros Manuel C	Pacific Telephone
1970	Ontiveros Manuel	R. L. Polk & Co.
1966	1/2 VACANT	R. L. Polk & Co.
	ONTIVEROS MANUEL	R. L. Polk & Co.
1963	Sandoval Jos	Pacific Telephone
	Jimenez Eloy	Pacific Telephone
	Jimenez Olga	Pacific Telephone
1960	1/2 Jones Rita Mrs	R. L. Polk Co.
	Sandoval Amelia L Mrs	R. L. Polk Co.
1957	Sandoval Dolores r	R. L. Polk Co.
	SANDOVAL DOLORES R	Pacific Telephone
1955	Sandoval Amelia L Mrs	R. L. Polk Co.
1950	Moralez Louis	R. L. Polk & Co.
	Sandoval Amelia Mrs	R. L. Polk & Co.
1945	Schiedeman Jacob	R. L. Polk Co.

FINDINGS

Year	Uses	Source
1945	Silva J J	R. L. Polk Co.
1940	Williams Henry	R. L. Polk & Co.
	Soules I E Mrs	R. L. Polk & Co.
1935	Bork A H	R. L. Polk & Co. of California
	Soules I E Mrs o	R. L. Polk & Co. of California
1930	Cooper J O	R. L. Polk & Co. of California
	Soules I E Mrs o	R. L. Polk & Co. of California

596 AUZERAIS AVE

Year	Uses	Source
1975	Vacant	Pacific Telephone
1970	Vacant	R. L. Polk & Co.
1966	SODALITY MEAT CO INC WHOL	R. L. Polk & Co.
1955	Sodality Meat Co whol	R. L. Polk Co.
1950	Sodality Meat Co	R. L. Polk & Co.
1945	Kovich Matthew whol meats	R. L. Polk Co.
1940	Sodality Meat Co whol	R. L. Polk & Co.

597 AUZERAIS AVE

Year	Uses	Source
2006	MARTINEZClaud Ia	Haines Company, Inc.
	MARTINEZ Pamela	Haines Company, Inc.
2000	OLIVER John	Haines & Company
	MARTINEZ Ramon	Haines & Company
1975	Fanelli Ben	Pacific Telephone
1970	Fanelli Benjamin A	R. L. Polk & Co.
1966	FANELLI DANL	R. L. Polk & Co.
1960	Fanelli Angelo	R. L. Polk Co.
1955	Fanelli Angelo	R. L. Polk Co.
1950	Panelli Angelo	R. L. Polk & Co.
1945	Fanelli Angelo	R. L. Polk Co.
1940	Fanelli Mary Mrs	R. L. Polk & Co.
1935	Fanelli Michl o	R. L. Polk & Co. of California
1930	Fanelli Michl	R. L. Polk & Co. of California

598 AUZERAIS AVE

Year	Uses	Source
1963	Albanese Rocco Sodality Meat Co	Pacific Telephone
	SODALITY MEAT CO	Pacific Telephone

FINDINGS

Year	Uses	Source
1960	Sodality Meat Co Inc whol	R. L. Polk Co.
1957	ALBANESE ROCCO SODALITY MEAT CO	Pacific Telephone
	SODALITY MEAT CO	Pacific Telephone
	Albanese Rocco Sodality Meat Co	R. L. Polk Co.
	Sodality Meat Co	R. L. Polk Co.

607 AUZERAIS AVE

Year	Uses	Source
1970	Vacant	R. L. Polk & Co.
1966	LLOYDS DICK AUTO SUPPLY	R. L. Polk & Co.
1963	Ontiveros Manuel	Pacific Telephone
1960	Ontiveros Manuel C	R. L. Polk Co.
1955	Scirgione Frances M Mrs	R. L. Polk Co.
1950	Bent Alice A	R. L. Polk & Co.
1945	Bent A M Mrs	R. L. Polk Co.
1940	Meo Theresa	R. L. Polk & Co.
1935	Meo Andw o	R. L. Polk & Co. of California
1930	Mie Jessie Mrs o	R. L. Polk & Co. of California

613 AUZERAIS AVE

Year	Uses	Source
1970	Vacant	R. L. Polk & Co.
1963	De Leon Sara	Pacific Telephone
1960	Scarso Rosario	R. L. Polk Co.
1955	Sacarrco Rosario	R. L. Polk Co.
1950	Scarso Roscoe	R. L. Polk & Co.
	Mattos Jos	R. L. Polk & Co.
1945	Scarso Roscoe	R. L. Polk Co.
1940	Scarso Rozario	R. L. Polk & Co.
1935	Scarso Rozrio o	R. L. Polk & Co. of California
1930	Scarso Razaro o	R. L. Polk & Co. of California

615 AUZERAIS AVE

Year	Uses	Source
1960	Vacant	R. L. Polk Co.
1955	Shirley Geo D	R. L. Polk Co.
1950	Shirley G D	R. L. Polk & Co.
1945	Shirley G D	R. L. Polk Co.
1940	Dargienzo Carneo	R. L. Polk & Co.

FINDINGS

Year	Uses	Source
1935	Dargienzo Carneo o	R. L. Polk & Co. of California
1930	Dargienzo Canio	R. L. Polk & Co. of California

616 AUZERAIS AVE

Year	Uses	Source
1960	Catanese Jack J	R. L. Polk Co.

630 AUZERAIS AVE

Year	Uses	Source
2006	JOHN DARIANO	Haines Company, Inc.
2000	DARIANO & SON INC	Haines & Company
	A DARIANO & SON INC	Haines & Company
1996	A DARIANO & SON INC	Pacific Bell
1991	DARIANO A & SON PAINTING CONTRACTORS	PACIFIC BELL WHITE PAGES
	Dariano A & Son Painting Contractors	PACIFIC BELL WHITE PAGES
1986	Dariano A & Son Painting Contractors	Pacific Bell
1985	DARIANO A & SON PAINTING CONTRACTORS	Pacific Bell
1980	Dariano A & Son Painting Contractors	Pacific Telephone
1975	RAICH PETE SHEETROCK TAPING SERVICE	Pacific Telephone
	Raich Pete Sheetrock Taping Service	Pacific Telephone
	dry wall contra	Pacific Telephone
1970	Raich Pete Sheetrock Taping Service dry	R. L. Polk & Co.
	wall contrs	R. L. Polk & Co.
1966	RAICH PETE SHEETROCK TAPING SERVICE DRY WALL CONTRS	R. L. Polk & Co.
1960	Lopiccolo Ronald V	R. L. Polk Co.
1957	Lopiccolo Ronald	R. L. Polk Co.
	LOPICCOLO RONALD	Pacific Telephone
1955	Montagna Wm J	R. L. Polk Co.
1950	Tamone Rocco	R. L. Polk & Co.
1945	Tamone Rocco	R. L. Polk Co.
1940	Tamone Rocco	R. L. Polk & Co.
1935	Tamone Rocco o	R. L. Polk & Co. of California
1930	Tamone Rocco o	R. L. Polk & Co. of California

633 AUZERAIS AVE

Year	Uses	Source
1963	Montes Maximo A	Pacific Telephone

FINDINGS

Year	Uses	Source
1963	Montes Linda	Pacific Telephone
1960	Roehm John C jr	R. L. Polk Co.
	Lopiccolo Anthony	R. L. Polk Co.
1957	KATEN LOU R	Pacific Telephone
	Katen Lou r	R. L. Polk Co.
1955	Katen Louis	R. L. Polk Co.
1950	Katen Louis	R. L. Polk & Co.
1945	Williams D R Mrs	R. L. Polk Co.
1940	Grobold Steph	R. L. Polk & Co.
1935	Albanese Jos o	R. L. Polk & Co. of California
1930	Crahan John	R. L. Polk & Co. of California
	Brehany Cecile Mrs costumer	R. L. Polk & Co. of California
	Brehany Adeline music tchr	R. L. Polk & Co. of California

638 AUZERAIS AVE

Year	Uses	Source
2006	INTERIORS	Haines Company, Inc.
	BOB QUARREY	Haines Company, Inc.
2000	MOLINE CSTM HARDWOOD FLOORING	Haines & Company
	DARBIANO Athony	Haines & Company
1975	DARIANO A & SON PAINTING CONTRACTORS	Pacific Telephone
	Dariano A & Son Inc pntr contr	Pacific Telephone
1970	Dariano A & Son pntr contr	R. L. Polk & Co.
1966	DARIANO A & SON PNTR CONTR	R. L. Polk & Co.
1963	A Dariano & Son Painting Contractors	Pacific Telephone
1960	Lopiccola Vincent	R. L. Polk Co.
1957	Lopiccolo Vincent r	R. L. Polk Co.
	LOPICCOLO VINCENT R	Pacific Telephone
1955	Lopiccolo Vincent	R. L. Polk Co.
1950	Lopiccolo Vincent	R. L. Polk & Co.
1945	Lopiccolo Vincent	R. L. Polk Co.
1940	Chaves Geo	R. L. Polk & Co.

641 AUZERAIS AVE

Year	Uses	Source
1963	Shirley Geo D	Pacific Telephone
1960	Shirley Geo D	R. L. Polk Co.
1957	BYERS ALBERT W	Pacific Telephone

FINDINGS

Year	Uses	Source
1955	Mercado Rita Mrs	R. L. Polk Co.
1950	Schiro Antoinette Mrs	R. L. Polk & Co.
1945	Katen Louis	R. L. Polk Co.
	Schiro Antoinette Mrs	R. L. Polk Co.
1940	Schiro Antoinette Mrs	R. L. Polk & Co.
1935	Schiro Antoinette Mrs o	R. L. Polk & Co. of California
	Schiro Dominic	R. L. Polk & Co. of California
1930	Schiro Antoinette Mrs	R. L. Polk & Co. of California

646 AUZERAIS AVE

Year	Uses	Source
2006	J&R FLOORING	Haines Company, Inc.
	KEN AUTO SERVICE	Haines Company, Inc.
2000	VITALE George	Haines & Company
	FIX N CARE AUTO RPR	Haines & Company
1996	FIX N CARE AUTOREPAIR AND TRANSMISSION	Pacific Bell
1991	BRADLE Y S AUTOMOTIVE	PACIFIC BELL WHITE PAGES
	BRADLEYS AUTOMOTIVE	PACIFIC BELL WHITE PAGES
1986	BRADLEYS AUTOMOTIVE	Pacific Bell
1985	BRADLEY S AUTOMOTIVE	Pacific Bell
1980	Harolds Automotive	Pacific Telephone
1975	HAROLD S AUTOMOTIVE	Pacific Telephone
	Harolds Automotive	Pacific Telephone
1970	Vacant	R. L. Polk & Co.
	a Vacant	R. L. Polk & Co.
	b Vacant B C	R. L. Polk & Co.
	d Auzerais Generator auto repr	R. L. Polk & Co.
1966	PARAGON VOLKSWAGEN AUTO REPR	R. L. Polk & Co.
1963	Hernandes Lawrence	Pacific Telephone
	Hernandes Connie	Pacific Telephone
1960	Tomasso Millie Mrs	R. L. Polk Co.
1957	Tomasso Tony r	R. L. Polk Co.
	TOMASSO TONY R	Pacific Telephone
1955	Tomasso Millie Mrs	R. L. Polk Co.
1950	Tomasso Millie Mrs	R. L. Polk & Co.
1945	Tomasso Millie Mrs	R. L. Polk Co.
1940	Tomasso Antone	R. L. Polk & Co.
1935	Tomasso Antone o	R. L. Polk & Co. of California

FINDINGS

Year	Uses	Source
1930	Berdusco R M	R. L. Polk & Co. of California

647 AUZERAIS AVE

Year	Uses	Source
1970	Vacant	R. L. Polk & Co.
1966	JIMENEZ FEDERICO	R. L. Polk & Co.
1960	Aguilar Artemio	R. L. Polk Co.
1957	AGUILAR ARTEMLO	Pacific Telephone
	Aguilar Artemio	R. L. Polk Co.
1955	Aguilar Art	R. L. Polk Co.
1950	Beltran Jesse West Jas	R. L. Polk & Co.
1945	Salcedo Thos	R. L. Polk Co.
1940	Foresti Guy	R. L. Polk & Co.
1935	Foresti Guy o	R. L. Polk & Co. of California
1930	Foresti Guy o	R. L. Polk & Co. of California

648 AUZERAIS AVE

Year	Uses	Source
1966	B VACANT B C	R. L. Polk & Co.
	A WEGNERS AUTO CLINIC REPR	R. L. Polk & Co.
	D G & G AUTO SERVICE AUTO REPR	R. L. Polk & Co.

652 AUZERAIS AVE

Year	Uses	Source
2006	a CAGGIANO Male	Haines Company, Inc.
2000	BELTRAN Maribel	Haines & Company
1986	Georges Detail	Pacific Bell
1980	Klein Philip H	Pacific Telephone
1975	Bednarcyk Julian P	Pacific Telephone
	Klein Philip H	Pacific Telephone
1970	Bednarcyk Julian	R. L. Polk & Co.
1966	CAGGIANO MARY MRS	R. L. Polk & Co.
1963	Caggiano Pete	Pacific Telephone
1960	Claggians Peter	R. L. Polk Co.
1957	Caggiano Pete r	R. L. Polk Co.
1955	Caggiano Peter	R. L. Polk Co.
1950	Caggiano Peter	R. L. Polk & Co.
1945	Caggiano Peter	R. L. Polk Co.
1940	Caggiano Peter	R. L. Polk & Co.

FINDINGS

Year	Uses	Source
1935	Caggiano Peter	R. L. Polk & Co. of California
1930	Caggiano Peter o	R. L. Polk & Co. of California

656 AUZERAIS AVE

Year	Uses	Source
2006	GRAPHICS	Haines Company, Inc.
	SUNSHINE	Haines Company, Inc.
	INC ADM PAINTING CO	Haines Company, Inc.
	CONSTRUCTION CO	Haines Company, Inc.
	ADM	Haines Company, Inc.
2000	SUNSHINE GRAPHICS	Haines & Company
	ED & DEE CAPS	Haines & Company
	A D M PAINTING INC	Haines & Company
	A D M CONSTRUCTION	Haines & Company
1996	C SUNSHINE GRAPHICS	Pacific Bell
	B MAYA PRESS	Pacific Bell
	ADM CONSTRUCTION CO INC	Pacific Bell
1991	SUNSHINE GRAPHICS	PACIFIC BELL WHITE PAGES
	HAWLEY S MARKETING RESEARCH INC	PACIFIC BELL WHITE PAGES
	ADM PAIN TIN G IN C _	PACIFIC BELL WHITE PAGES
	ADM CONSTRUCTION CO INC	PACIFIC BELL WHITE PAGES
	ADM Construction Co Inc	PACIFIC BELL WHITE PAGES
	ADM PAINTING INC	PACIFIC BELL WHITE PAGES
	Hawleys Marketing Research Inc	PACIFIC BELL WHITE PAGES
	Sunshine Graphics	PACIFIC BELL WHITE PAGES
1986	ADM Construction Co Inc	Pacific Bell
	J J Painting	Pacific Bell
1985	TABOR WEATHERSTRIP	Pacific Bell
	J D J PAINTING	Pacific Bell
	W DOOR STOP THE	Pacific Bell
	CJB III & COMPANY	Pacific Bell
	ADM CONSTRUCTION CO INC	Pacific Bell

658 AUZERAIS AVE

Year	Uses	Source
2000	DARIANO John	Haines & Company
1970	Vacant	R. L. Polk & Co.
1966	TEMPLETON GENE	R. L. Polk & Co.

FINDINGS

Year	Uses	Source
1960	Castro Guadlupe	R. L. Polk Co.
1957	ZERTUCHE PABLO B	Pacific Telephone
1955	Geayson Geo E	R. L. Polk Co.
1950	Geayson G E	R. L. Polk & Co.
1945	Caputo Antone	R. L. Polk Co.
1940	Caputo Antone	R. L. Polk & Co.
1935	Caputo Antone o	R. L. Polk & Co. of California
1930	Caputo Antone o	R. L. Polk & Co. of California

666 AUZERAIS AVE

Year	Uses	Source
2006	HERRERA Enlque	Haines Company, Inc.
	ESCAMILLA Esteban	Haines Company, Inc.
2000	ESCAMILLA Esteban	Haines & Company
1975	Escamilla Dolores	Pacific Telephone
1970	Murillo Marie Mrs	R. L. Polk & Co.
1966	MASON ISABEL I MRS	R. L. Polk & Co.
1963	Mason Isabel	Pacific Telephone
1960	Mason Isabel Mrs	R. L. Polk Co.
1957	MASON LEROY	Pacific Telephone
	Mason Leroy	R. L. Polk Co.
1955	Mason Le Roy	R. L. Polk Co.
1950	Lamarra Rocco	R. L. Polk & Co.
1945	Lamarra Rocco	R. L. Polk Co.
1940	La Ducca Saml	R. L. Polk & Co.
1935	Gilleran P W	R. L. Polk & Co. of California
1930	Gilleran P W	R. L. Polk & Co. of California

646D AUZERAIS AVE

Year	Uses	Source
1985	LOUIE S TIRES	Pacific Bell

AUZERAIS CT

630 AUZERAIS CT

Year	Uses	Source
1963	Raich Pete Sheetrock Taping Service	Pacific Telephone

FINDINGS

647 AUZERAIS CT

Year	Uses	Source
1963	Aguilar Artemio	Pacific Telephone

AUZERAIS ST

583 AUZERAIS ST

Year	Uses	Source
1925	Paridiso Pletro	R. L. Polk Co. of California
1922	Caputo Louis	R. L. Polk Co.

589 AUZERAIS ST

Year	Uses	Source
1925	Soules Mrs Ida	R. L. Polk Co. of California
	Hurley H A	R. L. Polk Co. of California
1922	Soules Mrs Ida	R. L. Polk Co.

597 AUZERAIS ST

Year	Uses	Source
1925	Fanelli Michl	R. L. Polk Co. of California
1922	Fanelli Michael	R. L. Polk Co.

607 AUZERAIS ST

Year	Uses	Source
1925	May Andrea	R. L. Polk Co. of California
1922	May Andrea	R. L. Polk Co.

613 AUZERAIS ST

Year	Uses	Source
1925	Scarso Rosario	R. L. Polk Co. of California
1922	Scarso Rosario	R. L. Polk Co.

630 AUZERAIS ST

Year	Uses	Source
1925	Tamone Rocco	R. L. Polk Co. of California
1922	Tamone Rocco	R. L. Polk Co.

633 AUZERAIS ST

Year	Uses	Source
1925	Albanese Benj	R. L. Polk Co. of California
1922	Albanese Benj	R. L. Polk Co.

FINDINGS

641 AUZERAIS ST

Year	Uses	Source
1925	Schiro Mrs Antoinette	R. L. Polk Co. of California
1922	Schiro Tony	R. L. Polk Co.

646 AUZERAIS ST

Year	Uses	Source
1925	Tomasso Antone	R. L. Polk Co. of California
1922	Vacant	R. L. Polk Co.

647 AUZERAIS ST

Year	Uses	Source
1925	Denevento Antone	R. L. Polk Co. of California
1922	Benevento Antone	R. L. Polk Co.

652 AUZERAIS ST

Year	Uses	Source
1925	Caggiano Peter	R. L. Polk Co. of California
1922	Caggiano Peter	R. L. Polk Co.

658 AUZERAIS ST

Year	Uses	Source
1925	Caputo Antone	R. L. Polk Co. of California
	Schiro Mrs Mary	R. L. Polk Co. of California
1922	Scardina Victor	R. L. Polk Co.

666 AUZERAIS ST

Year	Uses	Source
1925	Gilleran P W	R. L. Polk Co. of California
1922	Gilleran P W	R. L. Polk Co.

BAIRD AVE

395 BAIRD AVE

Year	Uses	Source
1991	BIRD AVENUE CHEVRON SERVICE	PACIFIC BELL WHITE PAGES
	Bird Avenue Chevron Service	PACIFIC BELL WHITE PAGES

FINDINGS

Bautista Pl

327 Bautista Pl

Year	Uses	Source
2014	SAVANT ACOUSTICS	EDR Digital Archive

BEORT AVE

420 BEORT AVE

Year	Uses	Source
1991	Philps Kirtl	PACIFIC BELL WHITE PAGES

BIRD AV C

343 BIRD AV C

Year	Uses	Source
1957	Bava Guido H r	R. L. Polk Co.
	IBava Lawrence r	R. L. Polk Co.

BIRD AV ECN

372 BIRD AV ECN

Year	Uses	Source
1957	Harding J W pub acct	R. L. Polk Co.

BIRD AV WCY PRESS

310 BIRD AV WCY PRESS

Year	Uses	Source
1957	Kens Automotive Service	R. L. Polk Co.

BIRD AVE

302 BIRD AVE

Year	Uses	Source
1950	Kens Service gas sta	R. L. Polk & Co.
1945	Carlson & Philpot gas sta	R. L. Polk Co.

310 BIRD AVE

Year	Uses	Source
1960	Kens Automotive Serv	R. L. Polk Co.
1957	KEN S AUTONIIOTIVE SDRVICE	Pacific Telephone

FINDINGS

Year	Uses	Source
1955	Kens Automotive Serv	R. L. Polk Co.

320 BIRD AVE

Year	Uses	Source
1960	Moriyama Kenneth	R. L. Polk Co.
1957	Moriyama Ken	R. L. Polk Co.
	MORIYAMA KEN	Pacific Telephone
1955	Moriyama Kenneth	R. L. Polk Co.
1950	Lawrence W R	R. L. Polk & Co.
1945	Shanrock L R	R. L. Polk Co.
1940	Meyer F G	R. L. Polk & Co.
1935	Meyer F G o	R. L. Polk & Co. of California
	Meyer Sidney chiropractor	R. L. Polk & Co. of California
1930	Meyer F G o	R. L. Polk & Co. of California

329 BIRD AVE

Year	Uses	Source
1955	Stojanchich Dushan	R. L. Polk Co.
1950	Restuccia Francesca Mrs	R. L. Polk & Co.
1945	Sanders Y M	R. L. Polk Co.
1940	Losavio Frank	R. L. Polk & Co.
1935	Losavio Frank o	R. L. Polk & Co. of California
1930	Losario Frank	R. L. Polk & Co. of California

330 BIRD AVE

Year	Uses	Source
1957	Sakazaki Mich	R. L. Polk Co.
	SAKAZAKI MICH	Pacific Telephone
1950	Vacant	R. L. Polk & Co.
1945	Souza C L	R. L. Polk Co.
1935	Marzano Michl	R. L. Polk & Co. of California
1930	Vacant	R. L. Polk & Co. of California

331 BIRD AVE

Year	Uses	Source
1935	Rodriguez Frank	R. L. Polk & Co. of California
1930	Vacant	R. L. Polk & Co. of California

FINDINGS

333 BIRD AVE

Year	Uses	Source
1963	Paynes Used Cars Bird Av Lot	Pacific Telephone

335 BIRD AVE

Year	Uses	Source
1970	Vacant	R. L. Polk & Co.
1966	COOPER ABR	R. L. Polk & Co.
1963	Slatkin Rose	Pacific Telephone
1960	Slatkin Rose Mrs	R. L. Polk Co.
1957	Slatkii Rose	R. L. Polk Co.
	SLATKIN ROSE	Pacific Telephone
1955	Slotkin Rose Mrs	R. L. Polk Co.
1950	Tosto P S	R. L. Polk & Co.
1945	Bava Laurence	R. L. Polk Co.
1940	Bava Lawrence	R. L. Polk & Co.
1935	Bava Lawrence o	R. L. Polk & Co. of California
1930	Bava Peter	R. L. Polk & Co. of California

343 BIRD AVE

Year	Uses	Source
1970	Vacant	R. L. Polk & Co.
1966	BAVA LAWRENCE	R. L. Polk & Co.
1963	Bava Lawrence	Pacific Telephone
1960	Bava Lawrence	R. L. Polk Co.
1957	BAVA LAWRENCE R	Pacific Telephone
1955	Bava Lawrence	R. L. Polk Co.
1950	Bava Lawrence	R. L. Polk & Co.

349 BIRD AVE

Year	Uses	Source
1970	Bsmt Vacant	R. L. Polk & Co.
	Vacant	R. L. Polk & Co.
1966	DI SALVO SALVADORE J	R. L. Polk & Co.
	BSMT MATHEL LOUISE MRS	R. L. Polk & Co.
1963	Di Salvo S	Pacific Telephone
1960	Di Salvo Salvadore J	R. L. Polk Co.
1957	Tole A R Mrs	R. L. Polk Co.
	Di Salvo S	R. L. Polk Co.
	TOLE A R MRS	Pacific Telephone

FINDINGS

Year	Uses	Source
1955	Di Salvo Salvadore J	R. L. Polk Co.
1950	Di Salvo G M Mrs clo clnr	R. L. Polk & Co.
	Di Salvo S J	R. L. Polk & Co.
1945	Di Salvo S J	R. L. Polk Co.
1940	Di Salvo Salvatore	R. L. Polk & Co.
1935	Di Salvo Salvador	R. L. Polk & Co. of California
1930	Di Salvo Salvador	R. L. Polk & Co. of California

350 BIRD AVE

Year	Uses	Source
2000	NO CURRENT LISTING	Haines & Company
1996	KRAALSA AUTO SERVWCE & SALES	Pacific Bell
1991	Tams Auto Sales	PACIFIC BELL WHITE PAGES
	TAMS AUTO SALES	PACIFIC BELL WHITE PAGES
1986	Hashs Auto	Pacific Bell
1985	GHANMA HASH	Pacific Bell
1975	BLACY J	Pacific Telephone
	REID V SNOW	Pacific Telephone

355 BIRD AVE

Year	Uses	Source
1970	Vacant	R. L. Polk & Co.
1966	VACANT	R. L. Polk & Co.
1963	Enns Jay	Pacific Telephone
1960	Ribisi Mary Mrs	R. L. Polk Co.
1957	Ribisi Mary r	R. L. Polk Co.
1955	Ribisi Mary Mrs	R. L. Polk Co.
1950	Ribisi Mary Mrs	R. L. Polk & Co.
1945	Ribisi Mary Mrs	R. L. Polk Co.
1940	Ribisi Mary Mrs	R. L. Polk & Co.
1935	Ribisi Ciro o	R. L. Polk & Co. of California
1930	Ribisi Ciro	R. L. Polk & Co. of California

359 BIRD AVE

Year	Uses	Source
1940	Vacant	R. L. Polk & Co.
1935	Vacant	R. L. Polk & Co. of California
1930	Vacant	R. L. Polk & Co. of California

FINDINGS

363 BIRD AVE

Year	Uses	Source
1970	Vacant	R. L. Polk & Co.
1966	TRIVIGNO ROCCO	R. L. Polk & Co.
1963	Trivigno Rocco	Pacific Telephone
1960	Trivigno Rocco	R. L. Polk Co.
1957	Trivigno Rocco r	R. L. Polk Co.
	TRIVIGNO ROCCO R	Pacific Telephone
1955	Trivigno Rocco	R. L. Polk Co.
1950	Trivigno Rocco	R. L. Polk & Co.
1945	Trivigno Rocco	R. L. Polk Co.
1940	Trivigno Rocco	R. L. Polk & Co.
1935	Trivigno Rocco o	R. L. Polk & Co. of California
1930	Trivigno Rocco o	R. L. Polk & Co. of California

365 BIRD AVE

Year	Uses	Source
2006	SHOP&SAVE	Haines Company, Inc.
2000	SHOP&SAVE	Haines & Company
1996	Sh OP & SAVE	Pacific Bell
1970	Vacant	R. L. Polk & Co.
1966	VACANT	R. L. Polk & Co.

369 BIRD AVE

Year	Uses	Source
1970	Vacant	R. L. Polk & Co.
1966	GUERRA CHARLES	R. L. Polk & Co.
1963	Guerra Charlie	Pacific Telephone
1960	Guerra Chas	R. L. Polk Co.
1957	Martinez Maichel r	R. L. Polk Co.
	MARTINEZ MICHEF R	Pacific Telephone
1955	Martinez Michl A	R. L. Polk Co.
1950	Martinez Michl	R. L. Polk & Co.
1945	Martinez Michl	R. L. Polk Co.
1940	Villareal A B	R. L. Polk & Co.
1935	Vacant	R. L. Polk & Co. of California
1930	Diciccuro Jas	R. L. Polk & Co. of California

FINDINGS

372 BIRD AVE

Year	Uses	Source
2000	NO CURRENT LISTING	Haines & Company
1996	BALLROOM DANCE SUPPLY	Pacific Bell
1991	BALLROOM DANCE SUPPLY	PACIFIC BELL WHITE PAGES
	Ballroom Dance Supply	PACIFIC BELL WHITE PAGES
1985	SPRAY MART	Pacific Bell
1980	San Jose C B	Pacific Telephone
1975	WILTSHIRE JIM	Pacific Telephone
	P & S OF SAN JOSE	Pacific Telephone
	JUNE S JUNK SHOPPE	Pacific Telephone
	Junes Junk Shoppe antique & used	Pacific Telephone
1970	Academy Press book & coml pmtrs	R. L. Polk & Co.
1966	UNITED PRINTING CO BOOK & COM	R. L. Polk & Co.
1963	Unit Record Co	Pacific Telephone
	Helms Wm H Unit Record Co	Pacific Telephone
1960	Unit Record Co prntrs	R. L. Polk Co.
1957	Helms Win H Unit Record Co	R. L. Polk Co.
	UNIT-RECORD CO	Pacific Telephone
	HIELMS WM H UNIT-RECORD CO	Pacific Telephone
	HARDING J W PUB ACCT	Pacific Telephone
1955	Unit Record Co prntrs	R. L. Polk Co.
	La Vernes Rewcaving	R. L. Polk Co.
	Harding Joy W acct	R. L. Polk Co.

375 BIRD AVE

Year	Uses	Source
2006	CONTROL CENTER	Haines Company, Inc.
	G 1 C EMISSION	Haines Company, Inc.
2000	GIC EMISSION	Haines & Company
	CONTROL CENTER	Haines & Company
1996	G 1 C EMISSION i CONTROL CENTER	Pacific Bell

394 BIRD AVE

Year	Uses	Source
2006	NGOZIS PLACE	Haines Company, Inc.
2000	NO CURRENT LISTING	Haines & Company
1991	WARD ROBIN	PACIFIC BELL WHITE PAGES
	ROME ENTERPRISES STUNT KITES & ACCESSORIES	PACIFIC BELL WHITE PAGES

FINDINGS

Year	Uses	Source
1991	OLD WORD GLASS WORKS	PACIFIC BELL WHITE PAGES
	Ward Robin	PACIFIC BELL WHITE PAGES
	Rome Enterprises Stunt Kites & Accessories	PACIFIC BELL WHITE PAGES
	Old Word Glass Works	PACIFIC BELL WHITE PAGES
1986	OLD WORLD GLASS WORKS	Pacific Bell
	Ward Brynn	Pacific Bell
	Ward Robin	Pacific Bell
1985	CURTIS SIGNS & GALLERY	Pacific Bell
	MUSCATO MICHAEL SIGNS	Pacific Bell
1980	CHARTER TOURS UNLIMITED	Pacific Telephone
1975	ENTERPRISE TAPE CO	Pacific Telephone
	AC LABEL CO	Pacific Telephone
	A C Label Co mfr	Pacific Telephone
1970	Vacant	R. L. Polk & Co.
1966	SAN JOSE PHOTO EQUIPMENT SERVICE	R. L. Polk & Co.
1963	Bishop Jas F motn Prctr serv	Pacific Telephone
1960	Motion Picture Serv film producers	R. L. Polk Co.
1957	BISHOP JAS F motn pictr serv	R. L. Polk Co.
	BISHOP JAS F MOTN PICTR SERV	Pacific Telephone
1955	Motion Picture Serv film rental	R. L. Polk Co.

395 BIRD AVE

Year	Uses	Source
2006	BIRD AVE CHEVRON	Haines Company, Inc.
	HPAUTOMOTIVE	Haines Company, Inc.
	REPAIR	Haines Company, Inc.
2000	BIRD AVE CHEVRON S	Haines & Company
	NGOZIS PLACE	Haines & Company
1996	BIRD AVENUE CHEVRON SERVICE	Pacific Bell
1991	BIRD CHEVRON	PACIFIC BELL WHITE PAGES
	BIRD CHEVRON	PACIFIC BELL WHITE PAGES
	BIRD CHEVRON	PACIFIC BELL WHITE PAGES
	Bird Chevron	PACIFIC BELL WHITE PAGES
	Bird Chevron	PACIFIC BELL WHITE PAGES
	Bird Chevron	PACIFIC BELL WHITE PAGES
1986	Bird Avenue Chevron Service	Pacific Bell
1985	BATRES JOE CHEVRON-SERVICE	Pacific Bell
1980	Batres Joe Chevron Service	Pacific Telephone

FINDINGS

Year	Uses	Source
1975	B & A CHEVRON	Pacific Telephone
	Balinas Bob Chevron gas ata	Pacific Telephone

396 BIRD AVE

Year	Uses	Source
2000	NO CURRENT LISTING	Haines & Company
1980	Fanell Ben	Pacific Telephone
1975	Vacant	Pacific Telephone
1970	Vacant	R. L. Polk & Co.
1966	FANELLI CANDY SALES WHOL	R. L. Polk & Co.
1963	Fanelli Candy Sales	Pacific Telephone
1960	Fanelli Candy Sls whol	R. L. Polk Co.
1957	Fanelli Candy Sales	R. L. Polk Co.
	FANELLI CANDY SALES	Pacific Telephone
1955	Fanelli Candy Sls	R. L. Polk Co.

402 BIRD AVE

Year	Uses	Source
2000	NO CURRENT LISTING	Haines & Company
1986	Salazar Emil Ia	Pacific Bell
1980	American T Shirt Printing	Pacific Telephone
	American Athletic Supply	Pacific Telephone
1975	GLASCO MARINE MARINE ENGNS	Pacific Telephone
1966	LEES BARBER SHOP	R. L. Polk & Co.
1960	Sodality Meat Mkt	R. L. Polk Co.
1957	Sodality Meat Market	R. L. Polk Co.
	SODALITY MEAT MARKET	Pacific Telephone
1955	Sodality Meat Mkt	R. L. Polk Co.
1950	Sodality Meat Mkt	R. L. Polk & Co.
	Albanese Rocco	R. L. Polk & Co.
1945	Sodality Meat Mkt	R. L. Polk Co.
	Albanese Rocco	R. L. Polk Co.
1940	Sodality Meat Co retail	R. L. Polk & Co.
	Albanese Rocco	R. L. Polk & Co.
1935	Albanese Rocco whol meats	R. L. Polk & Co. of California
	Mazzoni Barney meats	R. L. Polk & Co. of California
1930	Albanese Roeco meats	R. L. Polk & Co. of California

FINDINGS

404 BIRD AVE

Year	Uses	Source
2000	NO CURRENT LISTING	Haines & Company
1980	CAMPERS LIMITED	Pacific Telephone
1966	A SADLER FRANCIS W	R. L. Polk & Co.
1960	a Cutuaia Kath L	R. L. Polk Co.
	Sodality Meat Co stoe rm	R. L. Polk Co.
1955	Vacant	R. L. Polk Co.
1935	Albanese Rocco o	R. L. Polk & Co. of California
1930	Albanese Rocco o	R. L. Polk & Co. of California

406 BIRD AVE

Year	Uses	Source
1935	Roseblade H R	R. L. Polk & Co. of California
1930	Vacant	R. L. Polk & Co. of California

420 BIRD AVE

Year	Uses	Source
1975	SAILBOAT SHOPPE THE	Pacific Telephone
	ODE IMPORTS	Pacific Telephone

422 BIRD AVE

Year	Uses	Source
1966	VACANT	R. L. Polk & Co.
1963	Bee Mette M	Pacific Telephone
1960	Vacant	R. L. Polk Co.
1957	EBEY R W R	Pacific Telephone
1955	Ebey Robt W	R. L. Polk Co.
1950	Ebey R W	R. L. Polk & Co.
1945	Ebey R W	R. L. Polk Co.
1940	Ebey R W	R. L. Polk & Co.
1935	Ebey R W o	R. L. Polk & Co. of California
1930	Ebey Robt o	R. L. Polk & Co. of California

424 BIRD AVE

Year	Uses	Source
1966	VACANT	R. L. Polk & Co.
1963	Mollo Thos	Pacific Telephone
1960	Mollo Thos	R. L. Polk Co.
1957	Mollo Thos	R. L. Polk Co.
	MOLLO THOS	Pacific Telephone

FINDINGS

Year	Uses	Source
1955	Mollo Tomasso	R. L. Polk Co.
1950	Mollo Tomasso	R. L. Polk & Co.
1945	Roseblade H R	R. L. Polk Co.
1940	Roseblade H R	R. L. Polk & Co.
1935	Thomas Frank	R. L. Polk & Co. of California
1930	Vacant	R. L. Polk & Co. of California

430 BIRD AVE

Year	Uses	Source
1966	VACANT	R. L. Polk & Co.

BIRD AVN

394 BIRD AVN

Year	Uses	Source
1985	CURTIS SIGNS	Pacific Bell

BIRD I

422 BIRD I

Year	Uses	Source
1957	Ebey R W r	R. L. Polk Co.

BIRD ST

329 BIRD ST

Year	Uses	Source
1925	Barbaccia Tony	R. L. Polk Co. of California
1922	Barbaccia Tony	R. L. Polk Co.

331 BIRD ST

Year	Uses	Source
1925	Puccinelli Frank	R. L. Polk Co. of California
1922	Vacant	R. L. Polk Co.

335 BIRD ST

Year	Uses	Source
1925	Delluca Mrs Mary	R. L. Polk Co. of California
1922	Corno John	R. L. Polk Co.

FINDINGS

349 BIRD ST

Year	Uses	Source
1925	Di Salvo Salvator	R. L. Polk Co. of California
1922	Di Salva Salvatore	R. L. Polk Co.

355 BIRD ST

Year	Uses	Source
1925	Ribisi Ciro	R. L. Polk Co. of California
1922	Ribisi Ciro	R. L. Polk Co.

363 BIRD ST

Year	Uses	Source
1925	Terrosa Rocci	R. L. Polk Co. of California
	Battaglia Mrs Domenica	R. L. Polk Co. of California
1922	Battaglia Mrs Jeanette	R. L. Polk Co.

369 BIRD ST

Year	Uses	Source
1922	Abanisi Chancie	R. L. Polk Co.

404 BIRD ST

Year	Uses	Source
1922	Ribisi Salvatore	R. L. Polk Co.

406 BIRD ST

Year	Uses	Source
1925	Barbaccia Philip	R. L. Polk Co. of California
1922	Barbaccia Philip	R. L. Polk Co.

422 BIRD ST

Year	Uses	Source
1925	Ebey R W	R. L. Polk Co. of California
1922	Ebey R W	R. L. Polk Co.

424 BIRD ST

Year	Uses	Source
1925	Baiocchi Armando	R. L. Polk Co. of California

FINDINGS

COLUMBIA AVE

543 COLUMBIA AVE

Year	Uses	Source
2006	a RAICH Matthew	Haines Company, Inc.
2000	RAICH Matthew	Haines & Company
1975	Raich Anna M Mrs	Pacific Telephone
1970	Raich Anna M Mrs	R. L. Polk & Co.
1966	RAICH ANNA M MRS	R. L. Polk & Co.
1963	Raich Anna Mrs	Pacific Telephone
1960	Raich Anna Mrs	R. L. Polk Co.
1957	Raich Anna Mrs	R. L. Polk Co.

544 COLUMBIA AVE

Year	Uses	Source
2006	a YBARRANismael	Haines Company, Inc.
2000	IKNOIAN Therese	Haines & Company
1986	Basuini M A	Pacific Bell
1985	BASULNL M A	Pacific Bell
1980	Basuini M A	Pacific Telephone
1975	Basuini Mabel A Mrs	Pacific Telephone
1970	Basuini Mabel A Mrs	R. L. Polk & Co.
1966	BASUINI MABEL A MRS	R. L. Polk & Co.
1960	Basuini Bernie E	R. L. Polk Co.

549 COLUMBIA AVE

Year	Uses	Source
2006	a TREVINO Consuelo	Haines Company, Inc.
2000	TREVINO Consueto	Haines & Company
1975	Console Clotilde A Mrs	Pacific Telephone
1970	Console Clotilde A Mrs	R. L. Polk & Co.
1966	CONSOLE CLOTILDE A MRS	R. L. Polk & Co.
1960	Console Clotilde A Mrs	R. L. Polk Co.

552 COLUMBIA AVE

Year	Uses	Source
2000	PENSIONE Bird	Haines & Company
1975	Castro Rose Mrs	Pacific Telephone
	Rear Silva Barbara H Mrs	Pacific Telephone
1970	Taylor James A	R. L. Polk & Co.

FINDINGS

Year	Uses	Source
1970	Rear Silva Barbara H Mrs	R. L. Polk & Co.
1966	CERVANTES ROSIE B MRS	R. L. Polk & Co.
	REAR SILVA BARBARA H	R. L. Polk & Co.
1963	Silva Barbara Mrs	Pacific Telephone
1960	Ortiz Carlos M	R. L. Polk Co.
	Pass Frank	R. L. Polk Co.

558 COLUMBIA AVE

Year	Uses	Source
2000	PENSIONE Bird	Haines & Company

561 COLUMBIA AVE

Year	Uses	Source
2000	MITARS AUTO SERVICE	Haines & Company
1963	Flores Eduardo C	Pacific Telephone
1960	Vacant	R. L. Polk Co.
1957	Scott Lee	R. L. Polk Co.

567 COLUMBIA AVE

Year	Uses	Source
2006	DEVELOPMENT INC	Haines Company, Inc.
	CORE	Haines Company, Inc.
1970	Nichols Evelyn C Mrs	R. L. Polk & Co.
1966	NICHOLS EVELYN C MRS	R. L. Polk & Co.
1960	Nichols Evelyn C Mrs	R. L. Polk Co.

570 COLUMBIA AVE

Year	Uses	Source
2000	NO CURRENT LISTING	Haines & Company
1991	T & T Auto Body	PACIFIC BELL WHITE PAGES
1966	GONZALEZ MARYLOU MRS	R. L. Polk & Co.
1960	Juinta Norman J	R. L. Polk Co.
1957	Powers Jas Jr	R. L. Polk Co.

575 COLUMBIA AVE

Year	Uses	Source
2000	PATEL Ramesh	Haines & Company
1966	PEREZ JOHN H	R. L. Polk & Co.
1963	Perez John H	Pacific Telephone
1960	Wright Wilson	R. L. Polk Co.

FINDINGS

576 COLUMBIA AVE

Year	Uses	Source
2000	NO CURRENT LISTING	Haines & Company

578 COLUMBIA AVE

Year	Uses	Source
1986	Wise Everett	Pacific Bell
1975	Vacant	Pacific Telephone
1970	Milias Geo	R. L. Polk & Co.
1966	CARRISOSA FRANK S	R. L. Polk & Co.
1960	Smeltzer John M	R. L. Polk Co.

581 COLUMBIA AVE

Year	Uses	Source
1966	DI SALVO LUCILLE MRS	R. L. Polk & Co.
1960	Di Salvo Jos V	R. L. Polk Co.

584 COLUMBIA AVE

Year	Uses	Source
2000	NO CURRENT LISTING	Haines & Company
1991	Blue Unicorn Herb Shop	PACIFIC BELL WHITE PAGES
	Lincoln Bridge	PACIFIC BELL WHITE PAGES
1985	EASTRIDGE-WILLOW GLEN TOW CO	Pacific Bell
	SAMPOGNARO MIKE	Pacific Bell
	WE TOW	Pacific Bell
	WILLOW GLEN-EASTRIDGE TOW CO	Pacific Bell
1980	Molodanof Terry	Pacific Telephone
	Terrys Used Cars	Pacific Telephone
1975	Terrys Used Cars	Pacific Telephone
	Molodanof Terry J	Pacific Telephone
1970	Terrys Used Cars	R. L. Polk & Co.
	Molodanof Terry J	R. L. Polk & Co.
1966	MANARELLO MARIANA MRS	R. L. Polk & Co.
1963	Manarello Nicolo	Pacific Telephone
1960	Manarello Nicholas	R. L. Polk Co.
1957	Manarello Nicolo r	R. L. Polk Co.

587 COLUMBIA AVE

Year	Uses	Source
1966	VACANT	R. L. Polk & Co.
1963	Calif Radio & T V Shop	Pacific Telephone

FINDINGS

Year	Uses	Source
1963	Di Salvo J Calif Radio & T V Shop	Pacific Telephone
1960	Calif Radio & TV Shop reprs	R. L. Polk Co.

595 COLUMBIA AVE

Year	Uses	Source
2006	a SHEPHERD Beate	Haines Company, Inc.

596 COLUMBIA AVE

Year	Uses	Source
1970	Citta Rosa Mrs	R. L. Polk & Co.
1966	CITTA ROSA MRS	R. L. Polk & Co.
1963	Citta Rosa	Pacific Telephone
1960	Citta Angelo	R. L. Polk Co.

597 COLUMBIA AVE

Year	Uses	Source
1960	Costa Louis J	R. L. Polk Co.
1957	Costa Louis J	R. L. Polk Co.

598 COLUMBIA AVE

Year	Uses	Source
2006	APARTMENTS	Haines Company, Inc.
	ADEM Luba	Haines Company, Inc.
	ALVARADOC	Haines Company, Inc.
	AYELE Anarn	Haines Company, Inc.
	BEKELE Kalkidan	Haines Company, Inc.
	BERNAL Gary	Haines Company, Inc.
	BUNZOW Susan	Haines Company, Inc.
	FEISA Betania	Haines Company, Inc.
	FIMBRES George	Haines Company, Inc.
	FITCH William	Haines Company, Inc.
	GEAITAR Magdy	Haines Company, Inc.
	GOSSAYE Adanech	Haines Company, Inc.
	HAILEMESKEL	Haines Company, Inc.
	Eyerusalem	Haines Company, Inc.
	HERNANDEZ Usa	Haines Company, Inc.
	HERNANDEZ Michael	Haines Company, Inc.
	MOHAMED Hassim	Haines Company, Inc.
	NGUYEN Jacquellne	Haines Company, Inc.
	OUDAMohamed	Haines Company, Inc.

FINDINGS

Year	Uses	Source
2006	PENSIONE	Haines Company, Inc.
	ESPERANZA	Haines Company, Inc.
	PENSIONE	Haines Company, Inc.
	ESPERANZA	Haines Company, Inc.
	PETERSON Tony	Haines Company, Inc.
	PINEDAA	Haines Company, Inc.
	REYESJuan	Haines Company, Inc.
	SAAD Insam	Haines Company, Inc.
	SHARMA Vipan	Haines Company, Inc.
	TEKLU Alcilu	Haines Company, Inc.
	TEWODROS T	Haines Company, Inc.
	TSION Solomon	Haines Company, Inc.
	VALLEJO John	Haines Company, Inc.
	WESTBROOKJohn	Haines Company, Inc.
	WILKERSONThomas	Haines Company, Inc.
	WOLDHIWOT	Haines Company, Inc.
	Azemera	Haines Company, Inc.
	YIMERGedachew	Haines Company, Inc.
	I I	Haines Company, Inc.

COLUMBIA ST

542 COLUMBIA ST

Year	Uses	Source
1955	James Stanley R jr	R. L. Polk Co.

543 COLUMBIA ST

Year	Uses	Source
1955	Raich Anna Mrs	R. L. Polk Co.
1950	Raich L P	R. L. Polk & Co.
1945	Raich Louis	R. L. Polk Co.

544 COLUMBIA ST

Year	Uses	Source
1955	Basuini Bernie E	R. L. Polk Co.
1950	Basuini Bernie	R. L. Polk & Co.
1945	Basuini Bernie	R. L. Polk Co.
1940	Alicea Jos	R. L. Polk & Co.
1935	Basuni Bernie o	R. L. Polk & Co. of California
1930	Basuni Bernard o	R. L. Polk & Co. of California

FINDINGS

Year	Uses	Source
1925	Mitchell Walter	R. L. Polk Co. of California
1922	Mitchell Walter	R. L. Polk Co.

549 COLUMBIA ST

Year	Uses	Source
1963	Console Clotilde	Pacific Telephone
1957	Console Clotilde r	R. L. Polk Co.
1955	Console Clotilde A Mrs	R. L. Polk Co.
1950	Console C A Mrs	R. L. Polk & Co.
1945	Console N S	R. L. Polk Co.
1940	Console H J	R. L. Polk & Co.
1935	Console Henry	R. L. Polk & Co. of California
1930	Bava Lawrence	R. L. Polk & Co. of California
1925	Marcello Tony	R. L. Polk Co. of California
1922	Chimento Paul	R. L. Polk Co.

552 COLUMBIA ST

Year	Uses	Source
1955	Silva Barbara H Mrs	R. L. Polk Co.
1950	Bay B L	R. L. Polk & Co.
1945	Bay B L	R. L. Polk Co.
1940	Basuini Bernie	R. L. Polk & Co.
1935	Brunoni Jerry o	R. L. Polk & Co. of California
1930	Brunoni Jerry o	R. L. Polk & Co. of California
1925	Brunoni Jerry	R. L. Polk Co. of California
1922	Brunoni Jerry	R. L. Polk Co.

558 COLUMBIA ST

Year	Uses	Source
1940	Raich Louis	R. L. Polk & Co.
1935	Raich Louis	R. L. Polk & Co. of California
1930	Vacant	R. L. Polk & Co. of California
1925	Boiano Louis	R. L. Polk Co. of California
1922	Boitano Louis	R. L. Polk Co.

561 COLUMBIA ST

Year	Uses	Source
1955	Scott Wauna L Mrs	R. L. Polk Co.
1950	Rasmussen H C Mrs	R. L. Polk & Co.
1945	Rasmussen H C Mrs	R. L. Polk Co.

FINDINGS

Year	Uses	Source
1940	Rasmussen Geo	R. L. Polk & Co.
1935	Rasmussen Geo o	R. L. Polk & Co. of California
1930	Rasmussen Geo o	R. L. Polk & Co. of California
1925	Rasmussen Geo	R. L. Polk Co. of California
1922	Rasmussen Geo	R. L. Polk Co.

567 COLUMBIA ST

Year	Uses	Source
1963	Nichols Chas M Mrs	Pacific Telephone
1955	Nicholas Evelyn C Mrs	R. L. Polk Co.
1950	Nichols E C Mrs	R. L. Polk & Co.
1945	Nichols C M	R. L. Polk Co.
1940	Nichols C M	R. L. Polk & Co.
1935	Nichols C M o	R. L. Polk & Co. of California
1930	Nichols C M o	R. L. Polk & Co. of California
1925	Nichols C M	R. L. Polk Co. of California
1922	Nichols C M	R. L. Polk Co.

570 COLUMBIA ST

Year	Uses	Source
1955	Mizzone Paul A	R. L. Polk Co.
1950	Mizzone P A	R. L. Polk & Co.
1945	Mazzone P A	R. L. Polk Co.
1940	Mazzone P A	R. L. Polk & Co.
1935	Mazzone P A o	R. L. Polk & Co. of California
1930	Mazzone P A o	R. L. Polk & Co. of California
1925	Mazzone P A	R. L. Polk Co. of California
1922	Mazzone P A	R. L. Polk Co.

575 COLUMBIA ST

Year	Uses	Source
1955	Brignolo Paul	R. L. Polk Co.
1950	Yockey A W	R. L. Polk & Co.
1945	Yockey A W	R. L. Polk Co.
1940	Yoclkey A W	R. L. Polk & Co.
1935	Shaver W H	R. L. Polk & Co. of California
1930	Tarp D C o	R. L. Polk & Co. of California
1925	Tarp D C	R. L. Polk Co. of California
1922	Tarp D C	R. L. Polk Co.

FINDINGS

578 COLUMBIA ST

Year	Uses	Source
1955	Polillo Pasky F	R. L. Polk Co.
1950	Abisini Frank	R. L. Polk & Co.
1945	Caputo Nicholas	R. L. Polk Co.
1940	Caputo Nicholas	R. L. Polk & Co.
1935	Caputo Nicholas	R. L. Polk & Co. of California
1930	Caputo Nick	R. L. Polk & Co. of California

581 COLUMBIA ST

Year	Uses	Source
1955	Johnson Emma L Mrs	R. L. Polk Co.
1950	Johnson H E	R. L. Polk & Co.
1945	Rohrig Fred	R. L. Polk Co.
1940	Johnson E L Mrs	R. L. Polk & Co.
1935	Johnson R A o	R. L. Polk & Co. of California
1930	Johnson R A o	R. L. Polk & Co. of California
1925	Johnson R A	R. L. Polk Co. of California
	La Place Mrs Marguerite	R. L. Polk Co. of California
1922	Johnson R A	R. L. Polk Co.

584 COLUMBIA ST

Year	Uses	Source
1955	Manarello Nicholas	R. L. Polk Co.
1950	Manarello Nicholas	R. L. Polk & Co.
1945	Manarello Nicholas	R. L. Polk Co.
1940	Manarello Nicholas	R. L. Polk & Co.
1935	Manarello Nick o	R. L. Polk & Co. of California
1930	Hopping Floyd	R. L. Polk & Co. of California
1922	Couch W H	R. L. Polk Co.

587 COLUMBIA ST

Year	Uses	Source
1955	Hase Hazel Mrs	R. L. Polk Co.
1950	Johnson E L Mrs	R. L. Polk & Co.
1945	Clark Marion Mrs	R. L. Polk Co.
1940	Vacant	R. L. Polk & Co.
1935	Johnson A M Mrs o	R. L. Polk & Co. of California
1930	Johnson A M Mrs o	R. L. Polk & Co. of California
1925	Johnson Mrs A M	R. L. Polk Co. of California

FINDINGS

Year	Uses	Source
1922	Johnson Mrs A M	R. L. Polk Co.

590 COLUMBIA ST

Year	Uses	Source
1922	Mazzoni Rocci	R. L. Polk Co.

596 COLUMBIA ST

Year	Uses	Source
1955	Citta Angelo	R. L. Polk Co.
1950	Crane S A	R. L. Polk & Co.
1945	Lincoln W H	R. L. Polk Co.
1940	Zukas John	R. L. Polk & Co.
1935	Carvelli Saml o	R. L. Polk & Co. of California
1930	Carvalli Saml o	R. L. Polk & Co. of California
1925	Caravalli Saml	R. L. Polk Co. of California
1922	Mazzoni Rocci Jr	R. L. Polk Co.

597 COLUMBIA ST

Year	Uses	Source
1955	Vacant	R. L. Polk Co.
1950	Johnson S A Mrs	R. L. Polk & Co.
1945	Johnson S A Mrs	R. L. Polk Co.
1940	Johnson S A Mrs	R. L. Polk & Co.
1935	Johnson S A Mrs	R. L. Polk & Co. of California
1930	Johnson G R o	R. L. Polk & Co. of California
1925	Johnson G R	R. L. Polk Co. of California
1922	Johnson G R	R. L. Polk Co.

Dupont St

205 Dupont St

Year	Uses	Source
2014	ONESOURCE LANDSCAPE GOLF SVCS	EDR Digital Archive

214 Dupont St

Year	Uses	Source
2014	FUTURE PACKAGING	EDR Digital Archive
	FUTURE PACKAGING INC	EDR Digital Archive
	AIR TREATMENT CORP	EDR Digital Archive

FINDINGS

LEARY M 476 S SARATOGA AVE

0 LEARY M 476 S SARATOGA AVE

Year	Uses	Source
1975	OLEARI M	Pacific Telephone

LEARY MARK A 1026 TEHAMA AVE

0 LEARY MARK A 1026 TEHAMA AVE

Year	Uses	Source
1957	OLDS RE	Pacific Telephone

LORRAINE AVE

535 LORRAINE AVE

Year	Uses	Source
2006	GOBLEGeoffrey	Haines Company, Inc.
2000	GOBLE Ernest	Haines & Company
1985	LUGO JUAN	Pacific Bell
1975	Hill Donald R	Pacific Telephone
	DREW DAVID A	Pacific Telephone
1970	Hill Harold D	R. L. Polk & Co.
1966	DEI RAFFAELLO	R. L. Polk & Co.
1960	Dei Joseph	R. L. Polk Co.
1955	Dei Ralph	R. L. Polk Co.
1950	Dei Raffaelo	R. L. Polk & Co.
1945	Dei Raffello	R. L. Polk Co.
1940	Dei Raffaelo	R. L. Polk & Co.
1935	Dei Raltaelo o	R. L. Polk & Co. of California
1930	Dei Raffaello o	R. L. Polk & Co. of California

538 LORRAINE AVE

Year	Uses	Source
2006	BELARDI Evelyn	Haines Company, Inc.
2000	BELARDI Evelyn	Haines & Company
1996	Belardl Jack C	Pacific Bell
1986	Belardi Jack C	Pacific Bell
1985	BELARDI JACK C	Pacific Bell
1980	Belordi Jack C	Pacific Telephone
1975	Belardi Jack C	Pacific Telephone
	BELARDI JACK C	Pacific Telephone

FINDINGS

Year	Uses	Source
1970	Belardi Jack C	R. L. Polk & Co.
1966	BELARDI JACK C	R. L. Polk & Co.
1963	Belardi Jack C	Pacific Telephone
1960	Belardi Jack C	R. L. Polk Co.
1957	Belardi John L	R. L. Polk Co.
	BELARDI JOLLN L	Pacific Telephone
1955	Evelyns Beauty Shop	R. L. Polk Co.
	Belardi Jack C	R. L. Polk Co.
1950	Belardi Theresa	R. L. Polk & Co.
1945	Belardi Theresa Mrs	R. L. Polk Co.
1940	Belardi Theresa Mrs	R. L. Polk & Co.
1935	Belardi Theresa Mrs o	R. L. Polk & Co. of California
1930	Belardi Salvatore o	R. L. Polk & Co. of California

541 LORRAINE AVE

Year	Uses	Source
2000	GOBLE Ernest	Haines & Company
1986	SMITHS AUTO SERVICE	Pacific Bell
1985	SMITH S AUTO SERVICE	Pacific Bell
1980	SMITHS AUTO SERVICE	Pacific Telephone
1975	SMITH S AUTO SERVICE	Pacific Telephone
	Smiths Auto Parts & Service	Pacific Telephone
1970	Smiths Auto Parts & Service	R. L. Polk & Co.
1966	SMITH LYNDON C	R. L. Polk & Co.
	SMITHS AUTO PARTS & SERVICE AUTO REPR	R. L. Polk & Co.
1963	Hill Bob auto	Pacific Telephone
1960	Rael Solomon	R. L. Polk Co.
1957	RUYBALLD RICHARD R	Pacific Telephone
	Ruybalid Richard R	R. L. Polk Co.
1955	Hidrogo Arnold F	R. L. Polk Co.
1950	Goodwin Leland	R. L. Polk & Co.
1945	Francesconi Lilia Mrs	R. L. Polk Co.
1940	Quartaroli Jos	R. L. Polk & Co.
1935	Quartaroli Jos	R. L. Polk & Co. of California
1930	Baio Tony	R. L. Polk & Co. of California

FINDINGS

543 LORRAINE AVE

Year	Uses	Source
2006	MERJNOJacque One	Haines Company, Inc.
2000	MERLINO Jacqueline	Haines & Company
1975	De Maria Vincent R	Pacific Telephone
1970	De Maria Vincent R	R. L. Polk & Co.
1966	DE MARIA CORA MRS	R. L. Polk & Co.
1963	De Maria Vincent	Pacific Telephone
1960	De Maria Vincent	R. L. Polk Co.
1957	De Maria Vincent r	R. L. Polk Co.
	DE MARIA VINCENT R	Pacific Telephone
1955	De Maria Vincent	R. L. Polk Co.
1950	De Maria Vincent	R. L. Polk & Co.
1945	De Maria Vincent	R. L. Polk Co.
1940	De Maria Vincent	R. L. Polk & Co.
1935	Romeri Jack	R. L. Polk & Co. of California
1930	Davis E M Mrs	R. L. Polk & Co. of California

544 LORRAINE AVE

Year	Uses	Source
2006	X00	Haines Company, Inc.
2000	GABALDON Jacob	Haines & Company
1975	Vacant	Pacific Telephone
1970	Meek Alvah L	R. L. Polk & Co.
1966	MARCHESE RONALD J	R. L. Polk & Co.
1963	Napolitano C J	Pacific Telephone
1955	Ricotta Mary M Mrs	R. L. Polk Co.
1950	Ricotta Mary Mrs	R. L. Polk & Co.
1945	Ricotta Anthony	R. L. Polk Co.
1940	Recotta Tony	R. L. Polk & Co.
1935	Recotta Tony o	R. L. Polk & Co. of California
1930	Recotta Tony o	R. L. Polk & Co. of California

550 LORRAINE AVE

Year	Uses	Source
2000	NO CURRENT LISTING	Haines & Company
1970	Stanfill Wayne	R. L. Polk & Co.
1966	TOGNETTI AMERIGO	R. L. Polk & Co.
1960	Tognetti Amerigo	R. L. Polk Co.
1957	Tognetti Amerigo	R. L. Polk Co.

FINDINGS

Year	Uses	Source
1957	TOGNETTI AMERIGO	Pacific Telephone
1955	Tognetti Amerigo	R. L. Polk Co.
1950	Tognetti Amerigo	R. L. Polk & Co.
1945	Tognetti Amerigo	R. L. Polk Co.
1940	Tagnett Amnerigo	R. L. Polk & Co.
1935	Tagnetti Amerigo o	R. L. Polk & Co. of California
1930	Tagnetti Amerigo o	R. L. Polk & Co. of California

565 LORRAINE AVE

Year	Uses	Source
2006	e SOLAJI Joseph	Haines Company, Inc.
2000	SOLARI Attllio	Haines & Company
1996	Solari Attillo	Pacific Bell
1991	Solari Attllo	PACIFIC BELL WHITE PAGES
	SOLARI ATTLLO	PACIFIC BELL WHITE PAGES
1986	Solari Attillo	Pacific Bell
1985	SOLARI ATTILIO	Pacific Bell
1980	Solari Attilio	Pacific Telephone
1975	Solari Attilio J	Pacific Telephone
	SOLARI ATTILIO	Pacific Telephone
1970	Solari Attilio J	R. L. Polk & Co.
1966	SOLARI ATTILIO J	R. L. Polk & Co.
1963	Solari Attilio	Pacific Telephone
1960	Solari Attilio J	R. L. Polk Co.
1957	Soaari Attilio	R. L. Polk Co.
	SOLARI ATTILIO	Pacific Telephone
1955	Solari Attilio J	R. L. Polk Co.
1950	Solari A J	R. L. Polk & Co.
1945	Sanders L B	R. L. Polk Co.
1940	Solari Vincent	R. L. Polk & Co.
1935	De Laughder S L	R. L. Polk & Co. of California
1930	Maul Edw	R. L. Polk & Co. of California

567 LORRAINE AVE

Year	Uses	Source
1966	VACANT	R. L. Polk & Co.
1960	Almo Lionel H	R. L. Polk Co.
1955	Mundy John F	R. L. Polk Co.
1950	Shertenlib E L	R. L. Polk & Co.

FINDINGS

Year	Uses	Source
1945	Shertenlib E L	R. L. Polk Co.
1940	Jay John	R. L. Polk & Co.
1935	Jay John o	R. L. Polk & Co. of California
1930	Jay John o	R. L. Polk & Co. of California

575 LORRAINE AVE

Year	Uses	Source
1935	Biocchi Manuel	R. L. Polk & Co. of California

580 LORRAINE AVE

Year	Uses	Source
2000	WAREHOUSING Proc	Haines & Company
	WAREHOUSE UNION	Haines & Company
	DEMOCRACY HALL GREATER CHURCH OF JESUS CHRIST 49 M	Haines & Company
1996	WAREHOUSE UNION LOCAL 61 LWU	Pacific Bell
1985	WAREHOUSE UNION LOCAL6ILWU	Pacific Bell
1975	Warehousemens Union Local No 6 I	Pacific Telephone
	L W U	Pacific Telephone
	Warehousemens Union Local No	Pacific Telephone
	WAREHOUSE UNION LOCAL	Pacific Telephone
1970	Warehousemens Union Local No	R. L. Polk & Co.
	Warehousemens Union Local No	R. L. Polk & Co.
1966	WAREHOUSEMENS UNION LOCAL NO	R. L. Polk & Co.
	WAREHOUSEMENS UNION LOCAL NO	R. L. Polk & Co.

582 LORRAINE AVE

Year	Uses	Source
1960	Landeros Jos	R. L. Polk Co.
1945	Katovich Tony	R. L. Polk Co.
1940	Kaotovich Tony	R. L. Polk & Co.
1935	Vacant	R. L. Polk & Co. of California
1930	Ghio B J o	R. L. Polk & Co. of California

585 LORRAINE AVE

Year	Uses	Source
1966	PERRYS BODY SHOP	R. L. Polk & Co.
1963	Globe Motors	Pacific Telephone
1960	Westside Garage auto repr	R. L. Polk Co.
1957	West Side Garage	R. L. Polk Co.

Year	Uses	Source
1957	WEST SIDE GARAGE	Pacific Telephone
1955	Westside Garage repr	R. L. Polk Co.

LORRAINE ST

541 LORRAINE ST

Year	Uses	Source
1925	Quartaroli Peter	R. L. Polk Co. of California

543 LORRAINE ST

Year	Uses	Source
1925	Rosellini Peter	R. L. Polk Co. of California

550 LORRAINE ST

Year	Uses	Source
1925	Tognetti Amerigo	R. L. Polk Co. of California

565 LORRAINE ST

Year	Uses	Source
1925	Vacant	R. L. Polk Co. of California

575 LORRAINE ST

Year	Uses	Source
1925	Chesa Celestino	R. L. Polk Co. of California

582 LORRAINE ST

Year	Uses	Source
1925	Ghio J B	R. L. Polk Co. of California

McEvoy St

226 McEvoy St

Year	Uses	Source
2014	BAKER JK CONSTRUCTION CO INC	EDR Digital Archive
	A B M JANITORIAL	EDR Digital Archive
2010	UNITED RENTALS INC	EDR Digital Archive

244 McEvoy St

Year	Uses	Source
2014	244 MCEVOY LLC	EDR Digital Archive
	RAYS AUTOMOTIVE SERVICE	EDR Digital Archive

Year	Uses	Source
2010	RAYS AUTOMOTIVE SERVICE	EDR Digital Archive

245 McEvoy St

Year	Uses	Source
2014	ASIEL FLOWER DESIGN	EDR Digital Archive
2010	ASIEL FLOWER DESIGN	EDR Digital Archive

254 McEvoy St

Year	Uses	Source
2014	PIPE BENDING CUTTING THREADING	EDR Digital Archive
2010	INDUSTRIAL METAL RECYCLING INC	EDR Digital Archive
	PIPE BENDING CUTTING THREADING	EDR Digital Archive

260 McEvoy St

Year	Uses	Source
2010	PACIFIC CYCLE COMPANY	EDR Digital Archive

MONTGOMERY PL S

235 MONTGOMERY PL S

Year	Uses	Source
1975	FREEMAN DAVID A CPA	Pacific Telephone

MONTGOMERY ST

220 MONTGOMERY ST

Year	Uses	Source
1991	Far West TDD Associates	PACIFIC BELL WHITE PAGES
1986	Far West TDD Associates	Pacific Bell
	Bakewell & Co Inc consltnts	Pacific Bell

235 MONTGOMERY ST

Year	Uses	Source
1991	Singer Strouse	PACIFIC BELL WHITE PAGES
1986	American Bank Note Co	Pacific Bell
1980	Miller David E Law Corp	Pacific Telephone
	American Bank Note Co	Pacific Telephone

FINDINGS

MONTGOMERY ST N

210 MONTGOMERY ST N

Year	Uses	Source
2000	RODRIGUEZ Nicholas	Haines & Company
1975	Sanchez Arturo	Pacific Telephone
1970	Vacant	R. L. Polk & Co.

211 MONTGOMERY ST N

Year	Uses	Source
2000	NO CURRENT LISTING	Haines & Company
1975	Acme Truck & Auto Repair	Pacific Telephone
1970	Johnson Harold Distributors tires	R. L. Polk & Co.

221 MONTGOMERY ST N

Year	Uses	Source
1975	Vacant	Pacific Telephone
1970	Vacant	R. L. Polk & Co.

223 MONTGOMERY ST N

Year	Uses	Source
2000	NO CURRENT LISTING	Haines & Company
1975	Vacant	Pacific Telephone
1970	K & H Machine mach	R. L. Polk & Co.

225 MONTGOMERY ST N

Year	Uses	Source
1975	Precision West machine shop	Pacific Telephone
1970	Precision West machine shop	R. L. Polk & Co.

227 MONTGOMERY ST N

Year	Uses	Source
2000	NO CURRENT LISTING	Haines & Company
1975	Vacant	Pacific Telephone
1970	Vacant	R. L. Polk & Co.

229 MONTGOMERY ST N

Year	Uses	Source
1975	Furtados Automotive repr	Pacific Telephone
1970	Furtados Automotive repr	R. L. Polk & Co.

FINDINGS

230 MONTGOMERY ST N

Year	Uses	Source
2000	URIBES Raymond	Haines & Company
1996	Uribles Raymond	Pacific Bell
1975	Maderas Eleanor A Mrs	Pacific Telephone
1970	Enos Marion C Mrs	R. L. Polk & Co.

231 MONTGOMERY ST N

Year	Uses	Source
2000	NO CURRENT LISTING	Haines & Company
1975	Furtado Automotive Sls Ofc auto	Pacific Telephone
	steam cln	Pacific Telephone

233 MONTGOMERY ST N

Year	Uses	Source
2000	NO CURRENT LISTING	Haines & Company
1975	Vacant	Pacific Telephone
1970	Rundles Sign Service Inc	R. L. Polk & Co.

235 MONTGOMERY ST N

Year	Uses	Source
2000	NO CURRENT LISTING	Haines & Company

240 MONTGOMERY ST N

Year	Uses	Source
2000	JOSEPH Frank	Haines & Company
1996	DE LONG J	Pacific Bell
1975	De Long Cams cam shaft regrinding	Pacific Telephone
1970	De Long Cams cam shaft regrinding	R. L. Polk & Co.

260 MONTGOMERY ST N

Year	Uses	Source
2000	RUSCIGNO Josephine	Haines & Company

270 MONTGOMERY ST N

Year	Uses	Source
2000	SALAZAR Ilario	Haines & Company
1975	Glan Dannie	Pacific Telephone
1970	Vacant	R. L. Polk & Co.

MONTGOMERY ST S

204 MONTGOMERY ST S

Year	Uses	Source
1955	Haven Luena K Mrs	R. L. Polk Co.

225 MONTGOMERY ST S

Year	Uses	Source
1955	Mignola Josephine Mrs	R. L. Polk Co.
	Challen Violet C	R. L. Polk Co.
	Gordon Jos	R. L. Polk Co.
	Rodgers Isabel C	R. L. Polk Co.

230 MONTGOMERY ST S

Year	Uses	Source
1955	Chamberlains Home rest home	R. L. Polk Co.

255 MONTGOMERY ST S

Year	Uses	Source
1955	General Box Distrs whse	R. L. Polk Co.

259 MONTGOMERY ST S

Year	Uses	Source
1955	Grigg Chas E	R. L. Polk Co.

260 MONTGOMERY ST S

Year	Uses	Source
1970	Cable T V Channel Eleven Stock Rm	R. L. Polk & Co.
1966	CABLE T V CHANNEL ELEVEN STOCK RM	R. L. Polk & Co.
1960	Hallin & Bookwalter ins	R. L. Polk Co.
1955	Salazar Arnold B	R. L. Polk Co.

262 MONTGOMERY ST S

Year	Uses	Source
1966	VACANT	R. L. Polk & Co.
1960	Wiedemann Agcy ins	R. L. Polk Co.
	Equitable Life Ins Co of Iowa	R. L. Polk Co.
	Baker Glen R Co ins broker	R. L. Polk Co.

FINDINGS

264 MONTGOMERY ST S

Year	Uses	Source
1955	Grigg Lovina M Mrs	R. L. Polk Co.

265 MONTGOMERY ST S

Year	Uses	Source
2000	NO CURRENT LISTING	Haines & Company

270 MONTGOMERY ST S

Year	Uses	Source
1955	Gonzalez Jesus J	R. L. Polk Co.

273 MONTGOMERY ST S

Year	Uses	Source
1970	Vacant	R. L. Polk & Co.
1966	BOOKKEEPERS BUSINESS SERVICE CO	R. L. Polk & Co.
1960	Tidewater Oil Co Area Ofc	R. L. Polk Co.
	Steiner R R acct	R. L. Polk Co.
	Genl Ins Co of America	R. L. Polk Co.
	Hannibal Arth A acct	R. L. Polk Co.

275 MONTGOMERY ST S

Year	Uses	Source
1966	INSURANCE SERVICE CENTER INS AGTS	R. L. Polk & Co.
1960	Ins Serv Center	R. L. Polk Co.

277 MONTGOMERY ST S

Year	Uses	Source
1960	Castle Realty Inc	R. L. Polk Co.
	Santacroce Nel bldg contr	R. L. Polk Co.

282 MONTGOMERY ST S

Year	Uses	Source
2000	SCHIRO John	Haines & Company
	D & D AUTOMOTIVE & MACHINE	Haines & Company
	D & D AUTO PARTS	Haines & Company
1996	D & D AUTO PARTS	Pacific Bell
1975	Suzuki Of San Jose motorcycle sla	Pacific Telephone
	parts	Pacific Telephone
1970	Shank & Randall clns	R. L. Polk & Co.

Year	Uses	Source
1970	True Drive In Dry Cleaners Inc	R. L. Polk & Co.
1966	TRUE DRIVE IN DRY CLEANERS INC	R. L. Polk & Co.
	SHANK & RANDALL	R. L. Polk & Co.
1960	Trues Drive In Dry Clns	R. L. Polk Co.

ROYAL

356 ROYAL

Year	Uses	Source
1957	Ramirez Chris r	R. L. Polk Co.

379 ROYAL

Year	Uses	Source
1963	Escajeda A	Pacific Telephone
1957	Escajeda A r	R. L. Polk Co.

429 ROYAL

Year	Uses	Source
1957	Cirigliano F r	R. L. Polk Co.

ROYAL AVE

334 ROYAL AVE

Year	Uses	Source
2006	SANJSE 9 WNDOW	Haines Company, Inc.
	SHADE COMPANY	Haines Company, Inc.
2000	SGEISLER Roaberl	Haines & Company
	SANJSEWINDOW SHADE	Haines & Company
1996	SAN JOSE WINDOW SHADE COMPANY	Pacific Bell
1991	S AN JOS E W IN DOW S HADE COMPANZ	PACIFIC BELL WHITE PAGES
	SAN JOSE WINDOW SHADE COMPANY	PACIFIC BELL WHITE PAGES
1986	SAN JOSE WINDOW SHADE COMPANY	Pacific Bell
1985	SAN JOSE WINDOW SHADE COMPANY	Pacific Bell
1975	San Jose Window Shade Co	Pacific Telephone
	SAN JOSE WINDOW SHADE CO	Pacific Telephone
1970	San Jose Window Shade Co	R. L. Polk & Co.
1966	CALIFORNIA WINDOW FASHIONS WHOL WINDOW SHADES	R. L. Polk & Co.
	SAN JOSE WINDOW SHADE CO	R. L. Polk & Co.
1963	SAN JOSE WINDOW SHADE CO	Pacific Telephone

FINDINGS

Year	Uses	Source
1960	Halls Reweaving Serv	R. L. Polk Co.
	Hall Beulah	R. L. Polk Co.
1957	Hall Beulali r	R. L. Polk Co.
	HALL BEULAH R	Pacific Telephone
1955	Halls Reweaving Serv	R. L. Polk Co.
	Hall Beulah	R. L. Polk Co.
1950	Barbaccia Natala Mrs	R. L. Polk & Co.
	La Mantia J S	R. L. Polk & Co.
1945	Barbsccia Natala Mrs	R. L. Polk Co.
1940	Barbaccio Annie Mrs	R. L. Polk & Co.
	Lamantia J S	R. L. Polk & Co.
1935	Barbaccia Annie Mrs	R. L. Polk & Co. of California
	Lamantia John	R. L. Polk & Co. of California

337 ROYAL AVE

Year	Uses	Source
1957	Bruno Mary S	R. L. Polk Co.
1955	Bruno Mary S Mrs	R. L. Polk Co.
1950	Shank Le Roy	R. L. Polk & Co.
	Bruno Mary Mrs	R. L. Polk & Co.
1945	Bruno Mary Mrs	R. L. Polk Co.
1940	Bruno C C	R. L. Polk & Co.
1935	Camicia Jos	R. L. Polk & Co. of California

338 ROYAL AVE

Year	Uses	Source
2006	ASTRO HEATING&	Haines Company, Inc.
	ASTRO HEATINGS 408 268 8 S	Haines Company, Inc.
	AIR CONDG INC	Haines Company, Inc.
2000	BROWN Bradford	Haines & Company
	ASTROHEATING&AIR CONDO INC	Haines & Company
	ASTRO HEATING&AIR COND NC	Haines & Company
1985	CASTILLO SERGIO	Pacific Bell
1980	Castillo Sergio	Pacific Telephone
1975	Castillo Sergio	Pacific Telephone
1970	Castillo Sergio	R. L. Polk & Co.
1966	CASTILLO SERGIO	R. L. Polk & Co.
1960	Aquire Humberto M	R. L. Polk Co.
1957	Gallo P r	R. L. Polk Co.

FINDINGS

Year	Uses	Source
1955	Gato Pasquale A	R. L. Polk Co.
1950	Gallo P A	R. L. Polk & Co.
1945	Gallo P A	R. L. Polk Co.
1940	Gallo P A	R. L. Polk & Co.
1935	Gallo P A	R. L. Polk & Co. of California

339 ROYAL AVE

Year	Uses	Source
1963	Lopez Moses F	Pacific Telephone
1960	1/2 Flores Edwardo	R. L. Polk Co.
	Rivera Tony C	R. L. Polk Co.
1955	Ruscigno Dominic	R. L. Polk Co.
	1/2 Greene Robt L	R. L. Polk Co.
1950	Ruscigno Guiseppe	R. L. Polk & Co.
	Ruscigno Domenic	R. L. Polk & Co.
1945	Ruscigno Domonic	R. L. Polk Co.
1940	Ruscigno Domonic	R. L. Polk & Co.
1935	Siri Giacomo	R. L. Polk & Co. of California

341 ROYAL AVE

Year	Uses	Source
1963	Solarez Josie	Pacific Telephone
	Solarez Steven	Pacific Telephone
1960	Gates Jack W	R. L. Polk Co.
1957	DE MARTINI JOE R	Pacific Telephone
1955	De Martini Albert J	R. L. Polk Co.
1950	De Martini Jos	R. L. Polk & Co.
	Ruddell J P	R. L. Polk & Co.
1945	Aria Chas	R. L. Polk Co.
1940	Zolezzi Geo	R. L. Polk & Co.

348 ROYAL AVE

Year	Uses	Source
2006	a MARQUEZ Guadalupe	Haines Company, Inc.
2000	MARQUEZNasario	Haines & Company
1996	A LEES MOBILE SERVICE 24 Hour	Pacific Bell
1986	Marquez Guadalupe	Pacific Bell
1980	Marquez Guadalupe	Pacific Telephone
	Quinonez Carrasco Cesario	Pacific Telephone

FINDINGS

Year	Uses	Source
1975	AZazueta Alicia	Pacific Telephone
	Marquez Nasario	Pacific Telephone
	MARQUEZ NASARIO A	Pacific Telephone
1970	Flores Michl	R. L. Polk & Co.
	Marquez Narcisario	R. L. Polk & Co.
1966	1/2 GONZALES JOSE M	R. L. Polk & Co.
	MARQUEZ NARCISARIO	R. L. Polk & Co.
1963	Ventura Blas	Pacific Telephone
	Di Vittorio Gaetano	Pacific Telephone
1960	Ventura Blas G	R. L. Polk Co.
1957	Ventura Bias	R. L. Polk Co.
	VENTURA BIAS	Pacific Telephone
1955	Ventura Blas G	R. L. Polk Co.
1950	Leal G V	R. L. Polk & Co.
	Ventura Blas	R. L. Polk & Co.
1945	Santone J P	R. L. Polk Co.
1940	Taormina Salvatore	R. L. Polk & Co.
1935	Taormina Salvatore	R. L. Polk & Co. of California

349 ROYAL AVE

Year	Uses	Source
1960	Lopez Candelaria	R. L. Polk Co.
1955	Lopez Candelaria	R. L. Polk Co.
1950	Anello M J	R. L. Polk & Co.
	Cordoni Egisto	R. L. Polk & Co.
1945	Camicia Vanda	R. L. Polk Co.
	Cordoni Egisto	R. L. Polk Co.
1940	Cordoni Egisto	R. L. Polk & Co.
1935	Cordoni Egisto o	R. L. Polk & Co. of California

354 ROYAL AVE

Year	Uses	Source
2000	NO CURRENT LISTING	Haines & Company
1986	Jimenez J & A	Pacific Bell
1985	JIMENEZ J & A	Pacific Bell
1980	Grizard Tom & Irene	Pacific Telephone
1975	Vacant	Pacific Telephone
1970	No Return	R. L. Polk & Co.
1966	GUTIERREZ RAY	R. L. Polk & Co.

FINDINGS

Year	Uses	Source
1963	Pontureri B	Pacific Telephone
1960	Santibanes Ramona G Mrs	R. L. Polk Co.
1957	SANTIBANES-RAMONA	Pacific Telephone
	Santibanes Ramona	R. L. Polk Co.
1955	Santibanes Ramona G Mrs	R. L. Polk Co.
1950	Santibanes Henry	R. L. Polk & Co.
1945	Cisneros F C	R. L. Polk Co.
1940	Calciano Richl	R. L. Polk & Co.
1935	Ponti John	R. L. Polk & Co. of California

356 ROYAL AVE

Year	Uses	Source
2000	NO CURRENT LISTING	Haines & Company
1975	FLORES A	Pacific Telephone
	Flores Angel S	Pacific Telephone
	hFlores Irene	Pacific Telephone
1970	Flores Angel S	R. L. Polk & Co.
	Bruno Mary S Mrs	R. L. Polk & Co.
1966	BRUNO MARY S MRS 8 B	R. L. Polk & Co.
	FLORES ANGEL S	R. L. Polk & Co.
1963	Bruno Mary	Pacific Telephone
	Flores A	Pacific Telephone
1960	Flores Angel S	R. L. Polk Co.
	1/2 Bruno Mary S Mrs	R. L. Polk Co.
1955	Ramirez Chris J	R. L. Polk Co.
	1/2 Parades Jessie	R. L. Polk Co.
1950	Ramirez C J	R. L. Polk & Co.
	1/2 Santone J P jr	R. L. Polk & Co.
1945	Messa Peter	R. L. Polk Co.
1940	Logan Cyrie	R. L. Polk & Co.
1935	Paul John	R. L. Polk & Co. of California

358 ROYAL AVE

Year	Uses	Source
2000	NO CURRENT LISTING	Haines & Company
1980	Lopez Jorge B	Pacific Telephone
1975	Lopez Cindy M	Pacific Telephone
	LOPEZ ROBT M	Pacific Telephone
1970	Marquez Mike	R. L. Polk & Co.

FINDINGS

Year	Uses	Source
1966	MARQUEZ MIKE	R. L. Polk & Co.
1963	Scaglione Joe	Pacific Telephone
1960	Scaglione David D	R. L. Polk Co.
1955	Zappula Vincent	R. L. Polk Co.
1945	Tranchina R D	R. L. Polk Co.
1940	Tranchina R D	R. L. Polk & Co.
1935	Tranchina Richd o	R. L. Polk & Co. of California

359 ROYAL AVE

Year	Uses	Source
1945	Vacant	R. L. Polk Co.
1940	Gunetti Emilio	R. L. Polk & Co.
1935	Gunetti Emilio o	R. L. Polk & Co. of California

360 ROYAL AVE

Year	Uses	Source
1970	Vacant	R. L. Polk & Co.
	Dominguez Juan	R. L. Polk & Co.
1966	VACANT	R. L. Polk & Co.
1963	Garcia Florence	Pacific Telephone
	Covarrubias Modesto	Pacific Telephone
1960	1/2 Moreno Rudy	R. L. Polk Co.
	Montiel Jose	R. L. Polk Co.
1955	1/2 Rooman Carolyn Mrs	R. L. Polk Co.
	Flores Angel S	R. L. Polk Co.
1950	Paparotti Maria Mrs	R. L. Polk & Co.
	Bacon M D Mrs	R. L. Polk & Co.
	1/2 Slatkin Rose Mrs	R. L. Polk & Co.
1945	Slatkin Rose Mrs	R. L. Polk Co.
	1/2 Kargman Nellie Mrs	R. L. Polk Co.
	Paparotti Maria Mrs	R. L. Polk Co.
1940	Paparotti Tony	R. L. Polk & Co.
1935	Paparotti Tony	R. L. Polk & Co. of California

365 ROYAL AVE

Year	Uses	Source
1970	Vacant	R. L. Polk & Co.
1966	VACANT	R. L. Polk & Co.
1960	Long Angelina Mrs	R. L. Polk Co.

FINDINGS

Year	Uses	Source
1955	Long Angelina Mrs	R. L. Polk Co.
1950	Tamone J G	R. L. Polk & Co.
1945	Tamone J G	R. L. Polk Co.
1940	Tamone Jos	R. L. Polk & Co.
1935	Tamone Jos o	R. L. Polk & Co. of California

368 ROYAL AVE

Year	Uses	Source
1950	Tranchina R D	R. L. Polk & Co.

379 ROYAL AVE

Year	Uses	Source
1970	Jacinto Juan	R. L. Polk & Co.
1960	Escajeda Adolph	R. L. Polk Co.
1955	Ramirez Mario G	R. L. Polk Co.
1950	Escajeda Adolfo	R. L. Polk & Co.
1945	Escajeda Adolfo	R. L. Polk Co.
1940	Ramirez Julia Mrs	R. L. Polk & Co.
1935	Vacant	R. L. Polk & Co. of California

385 ROYAL AVE

Year	Uses	Source
1945	Vacant	R. L. Polk Co.
1940	Vacant	R. L. Polk & Co.
1935	Vacant	R. L. Polk & Co. of California

424 ROYAL AVE

Year	Uses	Source
1963	Echeverria Lupe	Pacific Telephone
	Echeverria Manuel	Pacific Telephone
1960	Echeverria Manuel	R. L. Polk Co.
	1/2 Valderrama Amado	R. L. Polk Co.
1957	Echeveria Guadalupe	R. L. Polk Co.
	ECHEFVEIA GUADALUPE	Pacific Telephone
	VAIDERRAMA VIRGINIA	Pacific Telephone
1955	1/2 Mejia Peter	R. L. Polk Co.
	Saracino Salvadore S	R. L. Polk Co.
1950	1/2 Saracino F A	R. L. Polk & Co.
	Saracino S S	R. L. Polk & Co.
1945	Saracino F A	R. L. Polk Co.

FINDINGS

Year	Uses	Source
1945	1/2 Reed C E	R. L. Polk Co.
1940	Reed R L	R. L. Polk & Co.
	Reed C E	R. L. Polk & Co.
1935	Bivana Chas o	R. L. Polk & Co. of California
	Bringella Jos	R. L. Polk & Co. of California

425 ROYAL AVE

Year	Uses	Source
1970	Trena Frances Mrs	R. L. Polk & Co.
1966	TRIENA FRANCES MRS	R. L. Polk & Co.
1963	Triena Frances Mrs	Pacific Telephone
1960	Triena Frances Mrs	R. L. Polk Co.
1957	Triena Frances Mrs r	R. L. Polk Co.
	TRIENA FRANCES MRS R	Pacific Telephone
1955	Saracino Sam F	R. L. Polk Co.
1950	Triena F M Mrs	R. L. Polk & Co.
1945	Triena F M Mrs Mrs	R. L. Polk Co.
1940	Triena F M Mrs	R. L. Polk & Co.
1935	Triena F M Mrs	R. L. Polk & Co. of California

426 ROYAL AVE

Year	Uses	Source
1960	Case del Mexicano Consul	R. L. Polk Co.
1957	Comision Honorifica Mexicana	R. L. Polk Co.
	COMISION HONORIFICA MEXICANA	Pacific Telephone
1955	Fontana Lorenzo	R. L. Polk Co.
1950	Fontana Lorenzo	R. L. Polk & Co.
1945	Fontana Lorenzo	R. L. Polk Co.
1940	Albanese Chauncey	R. L. Polk & Co.
1935	Albanese Chauncey o	R. L. Polk & Co. of California

427 ROYAL AVE

Year	Uses	Source
1966	VACANT	R. L. Polk & Co.
1960	Mc Millan Clyde M	R. L. Polk Co.
1955	Hodge Veryle E	R. L. Polk Co.
1950	Maggetti E P	R. L. Polk & Co.
1945	Triena Henry	R. L. Polk Co.
1940	Scaglione Steve	R. L. Polk & Co.

FINDINGS

Year	Uses	Source
1935	De Mara Frank	R. L. Polk & Co. of California

429 ROYAL AVE

Year	Uses	Source
1966	GARCIA RAMIRO	R. L. Polk & Co.
1963	Mc Feron Elden	Pacific Telephone
1960	Mc Feron Elden	R. L. Polk Co.
1955	Cirigliano Frank	R. L. Polk Co.
1950	Cirigliano Frank	R. L. Polk & Co.
1945	Stasi Antone	R. L. Polk Co.
1940	Salcedo Thos	R. L. Polk & Co.
1935	Salcedo Thos	R. L. Polk & Co. of California

431 ROYAL AVE

Year	Uses	Source
1963	Guinta J	Pacific Telephone
1960	Guinta Jack	R. L. Polk Co.
1957	Guinta J	R. L. Polk Co.
	GUINTA J	Pacific Telephone
1955	Guinta Jack	R. L. Polk Co.
1950	Guinta Giacomo	R. L. Polk & Co.
1945	Guinta Giacomo	R. L. Polk Co.
1940	Juinta Giacomo	R. L. Polk & Co.
1935	Juinta Jack	R. L. Polk & Co. of California

433 ROYAL AVE

Year	Uses	Source
1963	Fossati Cesare	Pacific Telephone
1960	Fossati Cesare	R. L. Polk Co.
1957	FOSSATI CESARE	Pacific Telephone
1955	Fossati Cesare	R. L. Polk Co.
1950	Fossati Cesare	R. L. Polk & Co.
1945	Fossali Cesare	R. L. Polk Co.
1940	Albanese Rose Mrs	R. L. Polk & Co.
1935	Ruscigno Dominic	R. L. Polk & Co. of California

438 ROYAL AVE

Year	Uses	Source
1945	Forbert Agnes	R. L. Polk Co.

442 ROYAL AVE

Year	Uses	Source
1963	DAcquisto Marie	Pacific Telephone
1960	Dyquisto Nick	R. L. Polk Co.
1955	Dyquisto Nick	R. L. Polk Co.
1950	Dyquisto Nick	R. L. Polk & Co.
1945	Dyquisto Nick	R. L. Polk Co.
1940	Dyquisto Nich	R. L. Polk & Co.
1935	Dayquisto Nich o	R. L. Polk & Co. of California

3481/2 ROYAL AVE

Year	Uses	Source
1985	MARQUEZ GUADALUPE	Pacific Bell

ROYAL DR

349 ROYAL DR

Year	Uses	Source
1957	LOPEZ C F	Pacific Telephone

360 ROYAL DR

Year	Uses	Source
1957	FLARES A	Pacific Telephone

365 ROYAL DR

Year	Uses	Source
1957	LONG ANGELINA G	Pacific Telephone

ROYAL ST

334 ROYAL ST

Year	Uses	Source
1930	Barbaccio Frank o	R. L. Polk & Co. of California
1925	Barbaccia Frank	R. L. Polk Co. of California
1922	Barbaccia Frank	R. L. Polk Co.

337 ROYAL ST

Year	Uses	Source
1930	Camicia Dominic	R. L. Polk & Co. of California
1925	Taddei Mrs Fanni	R. L. Polk Co. of California
1922	Clem C A	R. L. Polk Co.

FINDINGS

338 ROYAL ST

Year	Uses	Source
1930	Gallo P A o	R. L. Polk & Co. of California
1925	Gallo Pasquale	R. L. Polk Co. of California
1922	Pigallo Pasquale	R. L. Polk Co.

339 ROYAL ST

Year	Uses	Source
1930	Siri Giacomo	R. L. Polk & Co. of California
1925	Vacant	R. L. Polk Co. of California
1922	Console Mrs Julia	R. L. Polk Co.

341 ROYAL ST

Year	Uses	Source
1930	Canepa J H o	R. L. Polk & Co. of California
1925	Sessarego Sebastiano	R. L. Polk Co. of California
1922	Sessarigo Sebastiano	R. L. Polk Co.

348 ROYAL ST

Year	Uses	Source
1930	Taormina Salvatore o	R. L. Polk & Co. of California
1925	Taornina Salvatore	R. L. Polk Co. of California
1922	Taornina Salvatore	R. L. Polk Co.

349 ROYAL ST

Year	Uses	Source
1930	Cordoni Egisto	R. L. Polk & Co. of California
1925	Cordoni Egisto	R. L. Polk Co. of California
1922	Cordoni Egisto	R. L. Polk Co.

354 ROYAL ST

Year	Uses	Source
1930	Vacant	R. L. Polk & Co. of California
1925	Taornina Antone	R. L. Polk Co. of California
1922	Pepe Gerolamo	R. L. Polk Co.

356 ROYAL ST

Year	Uses	Source
1930	Salermo Philippa Mrs o	R. L. Polk & Co. of California
1925	Salemo Frank	R. L. Polk Co. of California
1922	Salerno Frank	R. L. Polk Co.

FINDINGS

358 ROYAL ST

Year	Uses	Source
1930	Mamolo R D Mrs o	R. L. Polk & Co. of California
1925	Momla Mrs Rose	R. L. Polk Co. of California
1922	Momla Mrs Rose	R. L. Polk Co.
	Tranchina Richd	R. L. Polk Co.

359 ROYAL ST

Year	Uses	Source
1930	Gunette Emilio o	R. L. Polk & Co. of California
1925	Gunetti Enmilio	R. L. Polk Co. of California
1922	Gunetti Emilio	R. L. Polk Co.

360 ROYAL ST

Year	Uses	Source
1930	Paparotti Mary Mrs	R. L. Polk & Co. of California

365 ROYAL ST

Year	Uses	Source
1930	Tamone Jos o	R. L. Polk & Co. of California
1925	Tamone Jos	R. L. Polk Co. of California
1922	Tamone Jos	R. L. Polk Co.

379 ROYAL ST

Year	Uses	Source
1930	Mathews E F	R. L. Polk & Co. of California
1925	Console Mrs Juli	R. L. Polk Co. of California
1922	Console Nicholas	R. L. Polk Co.

385 ROYAL ST

Year	Uses	Source
1930	Vacant	R. L. Polk & Co. of California

424 ROYAL ST

Year	Uses	Source
1930	Mecurio Geo	R. L. Polk & Co. of California
	Bivona Chas o	R. L. Polk & Co. of California
1925	Baroni Antone	R. L. Polk Co. of California
1922	Baroni John	R. L. Polk Co.

FINDINGS

425 ROYAL ST

Year	Uses	Source
1930	Triena Francesca Mrs o	R. L. Polk & Co. of California
1925	Triena Tony	R. L. Polk Co. of California
1922	Triena Tony	R. L. Polk Co.

426 ROYAL ST

Year	Uses	Source
1930	Albanese Chenzi o	R. L. Polk & Co. of California
1925	Albanese Chenzi	R. L. Polk Co. of California
1922	Cortes Peter	R. L. Polk Co.

427 ROYAL ST

Year	Uses	Source
1930	Stella Jas	R. L. Polk & Co. of California
1925	Feliciano Antone	R. L. Polk Co. of California
1922	Argento Carnia	R. L. Polk Co.

429 ROYAL ST

Year	Uses	Source
1930	Campisi Salvatore	R. L. Polk & Co. of California
1925	Lo Castro Jasper	R. L. Polk Co. of California
1922	Scarcetta Giuseppe	R. L. Polk Co.

431 ROYAL ST

Year	Uses	Source
1930	Vacant	R. L. Polk & Co. of California
1925	Mammini Mrs Julia	R. L. Polk Co. of California
1922	Ardito Camilio	R. L. Polk Co.

433 ROYAL ST

Year	Uses	Source
1930	Albanese Paul	R. L. Polk & Co. of California
1925	Albanese Paul	R. L. Polk Co. of California
1922	Albanese Paul	R. L. Polk Co.

442 ROYAL ST

Year	Uses	Source
1930	Dayquisto Nicola o	R. L. Polk & Co. of California
1922	Caputa Pacquale	R. L. Polk Co.

FINDINGS

ROYAL WAY

341 ROYAL WAY

Year	Uses	Source
1957	De Martini Joe r	R. L. Polk Co.

356 ROYAL WAY

Year	Uses	Source
1957	RAMIREZ CHRIS R	Pacific Telephone

379 ROYAL WAY

Year	Uses	Source
1957	ESCAJEDA A R	Pacific Telephone

429 ROYAL WAY

Year	Uses	Source
1957	CIRIGLIANO F R	Pacific Telephone

S MONTGOMERY ST

210 S MONTGOMERY ST

Year	Uses	Source
1975	SLANHOPE M	Pacific Telephone

282 S MONTGOMERY ST

Year	Uses	Source
2006	SUPPUES	Haines Company, Inc.
	JDM PACKING	Haines Company, Inc.
	RENTAL	Haines Company, Inc.
	BUDGETTRUCK	Haines Company, Inc.
1991	HOG FARM THE	PACIFIC BELL WHITE PAGES
	Hog Farm The	PACIFIC BELL WHITE PAGES
1986	California Motorcycle Accessories	Pacific Bell
1985	CALIFORNIA MOTORCYCLE ACCESSORIES	Pacific Bell
1980	CALIFORNIA MOTORCYCLE ACCESSORIES	Pacific Telephone
1975	SUZUKI OF SAN JOSE	Pacific Telephone

FINDINGS

S ROYAL AVE

338 S ROYAL AVE

Year	Uses	Source
1957	GALLO P	Pacific Telephone

SAN CARLOS ST W

524 SAN CARLOS ST W

Year	Uses	Source
1955	Moore Robt H	R. L. Polk Co.
1950	Miller Chas	R. L. Polk & Co.
1945	Thurman N L	R. L. Polk Co.
1940	Vacant	R. L. Polk & Co.
1935	Peterson Oscar	R. L. Polk & Co. of California
1930	Vacant	R. L. Polk & Co. of California
1925	Connelly Michl	R. L. Polk Co. of California
1922	Connelly Michael	R. L. Polk Co.

525 SAN CARLOS ST W

Year	Uses	Source
2000	DARPINO Nicholas	Haines & Company
1975	Vacant	Pacific Telephone
1970	Vacant	R. L. Polk & Co.

527 SAN CARLOS ST W

Year	Uses	Source
1955	Bills Place tavern	R. L. Polk Co.
1950	Moore Robt liquors	R. L. Polk & Co.
1945	Gregg Ruby Mrs liquors	R. L. Polk Co.
1940	Byer Earl liquors	R. L. Polk & Co.
1935	La Proto Jos beer	R. L. Polk & Co. of California
1930	Vacant	R. L. Polk & Co. of California

529 SAN CARLOS ST W

Year	Uses	Source
1935	529 33 Challenge Cream & Butter Assn	R. L. Polk & Co. of California
1930	529 531 Vacant	R. L. Polk & Co. of California

FINDINGS

530 SAN CARLOS ST W

Year	Uses	Source
2000	CA LOAN COMPANY	Haines & Company
	CREMA Janie	Haines & Company
1996	G & M BUILDING SERVICES	Pacific Bell
1975	Monarch Carpets & Draperies	Pacific Telephone
1970	Millers Carpets & Draperies	R. L. Polk & Co.
1940	Calvello Teresa Mrs	R. L. Polk & Co.
1935	Calvello Teresa Mrs o	R. L. Polk & Co. of California
1930	Calvello Teresa o	R. L. Polk & Co. of California
1925	Calvello Antone	R. L. Polk Co. of California
1922	Calvello Antone	R. L. Polk Co.

531 SAN CARLOS ST W

Year	Uses	Source
1930	529 531 Vacant	R. L. Polk & Co. of California

533 SAN CARLOS ST W

Year	Uses	Source
2000	KIMS AUTO BODY 406 29 53300 U	Haines & Company
	DARPINO Nicholas	Haines & Company
1996	HOAN THANH BODY SHOP	Pacific Bell
1975	Quality Machine Shop	Pacific Telephone
1970	Quality Machine Shop	R. L. Polk & Co.
1966	QUALITY MACHINE SHOP	R. L. Polk & Co.
1960	Quality Mach Shop	R. L. Polk Co.
1955	Quality Mach Shop	R. L. Polk Co.
1950	Quality Mach Shop	R. L. Polk & Co.
1945	Carlson H A mach	R. L. Polk Co.
1940	White W L mach	R. L. Polk & Co.
1935	529 33 Challenge Cream & Butter Assn	R. L. Polk & Co. of California

535 SAN CARLOS ST W

Year	Uses	Source
1955	Vacant	R. L. Polk Co.
1950	Engfer Iron Wks	R. L. Polk & Co.
1945	Engfer Iron Wks	R. L. Polk Co.
1940	Engfer R H iron wks	R. L. Polk & Co.
1935	Engfer R H iron wks	R. L. Polk & Co. of California
1930	San Jose Iron Works	R. L. Polk & Co. of California

FINDINGS

544 SAN CARLOS ST W

Year	Uses	Source
1955	Vacant	R. L. Polk Co.
1950	Surplus Clearing House genl mdse	R. L. Polk & Co.
1945	Murphy L A	R. L. Polk Co.
1940	Vacant	R. L. Polk & Co.
1935	Davis Ted	R. L. Polk & Co. of California
1930	Wallace E M	R. L. Polk & Co. of California
1925	Semichy Hrs Guadalupe	R. L. Polk Co. of California
1922	Semichy Mrs Guadelupe	R. L. Polk Co.

550 SAN CARLOS ST W

Year	Uses	Source
2000	5 WHEEL PARTS WHOLESALERS	Haines & Company
	NELSON Stanley	Haines & Company
	FOUR WHL PARTS WHSL	Haines & Company
1996	FOUR WHEEL PARTS WHOLESALERS	Pacific Bell
1975	County	Pacific Telephone
	Goodwill Industries Of Santa Clara	Pacific Telephone
1970	Goodwill Store	R. L. Polk & Co.
1966	SAN JOSE FORD SALES AUTOS	R. L. Polk & Co.
1960	Anderson Mtrs autos	R. L. Polk Co.
1955	Mc Clain Jos G	R. L. Polk Co.
1950	Giovacchini Guido	R. L. Polk & Co.
1945	Webb Marjorie	R. L. Polk Co.
1940	Montanelli S J	R. L. Polk & Co.
1935	Montanelle Silvio o	R. L. Polk & Co. of California
1930	Volandri Alfredo	R. L. Polk & Co. of California
1925	Volandri Alfredo	R. L. Polk Co. of California
1922	Volandri Alfredo	R. L. Polk Co.

556 SAN CARLOS ST W

Year	Uses	Source
1955	Morganti Archimede	R. L. Polk Co.
1950	Morganti Archimede	R. L. Polk & Co.
1945	Mornagti Archimede	R. L. Polk Co.
1940	Morganti Archimede	R. L. Polk & Co.
1935	Morganti Archimede o	R. L. Polk & Co. of California
1930	Morganti Archimede	R. L. Polk & Co. of California
1925	Morganti Arcameda	R. L. Polk Co. of California

FINDINGS

Year	Uses	Source
1922	Morgante Gervasio	R. L. Polk Co.

562 SAN CARLOS ST W

Year	Uses	Source
2000	BOOK Karen	Haines & Company
	LABOR READY	Haines & Company
1996	G & H CUSTOM BODY	Pacific Bell
1975	Cerrito Mfg Co mach	Pacific Telephone
1970	Cerrito Mfg Co mach	R. L. Polk & Co.
1966	CERRITO MFG CO MACH	R. L. Polk & Co.
1960	Cerrito Mfg Co mach	R. L. Polk Co.
1955	Cerrito Mfg Co mach	R. L. Polk Co.
1950	562 564 Kurze Elec Wks	R. L. Polk & Co.
1945	Kurze E G elec contr	R. L. Polk Co.
1940	Kurze E G elec contr	R. L. Polk & Co.
1935	Viaduct Nursery	R. L. Polk & Co. of California

564 SAN CARLOS ST W

Year	Uses	Source
2000	CAMP K 9	Haines & Company
1996	BILLS TRANSMISSION SERVICE	Pacific Bell
1975	Bills Transmission auto repr	Pacific Telephone
1970	Perfection Plus Transmissions	R. L. Polk & Co.
1966	PERFECTION PLUS AUTOMATIC TRANSMISSIONS	R. L. Polk & Co.
1960	Nettos Garage repr	R. L. Polk Co.
1955	Arnold Bros & Herrero wldr sups	R. L. Polk Co.
1950	562 564 Kurze Elec Wks	R. L. Polk & Co.

568 SAN CARLOS ST W

Year	Uses	Source
1935	Vacant	R. L. Polk & Co. of California
1930	Vacant	R. L. Polk & Co. of California
1925	Bambula Gottleib	R. L. Polk Co. of California
1922	Bambula Gottlieb	R. L. Polk Co.

575 SAN CARLOS ST W

Year	Uses	Source
2000	CENTURY INSULATION INC	Haines & Company
1996	CENTURY INSULATION INC	Pacific Bell

FINDINGS

Year	Uses	Source
1975	Russo John F Sheet Metal Inc	Pacific Telephone
1970	Russo John F sht mtl wkr	R. L. Polk & Co.
1966	RUSSO JOHN F SHT MTL WKR	R. L. Polk & Co.
1960	Russo John F sht mtl wkr	R. L. Polk Co.
1955	Russo John F shti mtl wks	R. L. Polk Co.
1950	Russo J F shtmtl wks	R. L. Polk & Co.
1945	Russo J F sheet mtl wks	R. L. Polk Co.
1940	Leitch E H pumps	R. L. Polk & Co.
1935	Leitch Pump & Supply Co	R. L. Polk & Co. of California
1930	Leitch Pump & Supply Co	R. L. Polk & Co. of California

576 SAN CARLOS ST W

Year	Uses	Source
2000	PATEL Ramesh	Haines & Company
1955	Espinoza Pete P	R. L. Polk Co.
1950	Walint Mary Mrs	R. L. Polk & Co.
1945	Walint Mary	R. L. Polk Co.
1940	Valint Mary Mrs	R. L. Polk & Co.
1935	Valint Mary Mrs	R. L. Polk & Co. of California
1930	Valint Vincent	R. L. Polk & Co. of California
1925	Valnit Vincent	R. L. Polk Co. of California
1922	Valnit Vincent	R. L. Polk Co.

582 SAN CARLOS ST W

Year	Uses	Source
1955	Daniels Loren W	R. L. Polk Co.
1950	Di Salvo J V	R. L. Polk & Co.
1945	Burns Anna	R. L. Polk Co.
1940	Burns R G	R. L. Polk & Co.
1935	Rosingana Mary Mrs o	R. L. Polk & Co. of California
1930	Rosingana Mary Mrs	R. L. Polk & Co. of California
1925	Rosingana Ludovich	R. L. Polk Co. of California
1922	Rosingana Ludovich	R. L. Polk Co.

583 SAN CARLOS ST W

Year	Uses	Source
1950	Rest Haven Chapel of United Pentecostal Ch	R. L. Polk & Co.
	Frayer Elmer Rev	R. L. Polk & Co.

FINDINGS

Year	Uses	Source
1945	Full Gospel Lighthouse of Pentecostal Assembly of Jesus Christ	R. L. Polk Co.
1940	Harmony Hall	R. L. Polk & Co.
1935	Vacant	R. L. Polk & Co. of California
1930	Santa Maria Hall	R. L. Polk & Co. of California

588 SAN CARLOS ST W

Year	Uses	Source
1955	Cal Radio Shop	R. L. Polk Co.
1950	Di Salvo J V radios	R. L. Polk & Co.
1945	Di Salvo J V radios	R. L. Polk Co.
1940	Di Salvo J V radios	R. L. Polk & Co.
1935	Di Salvo Vincent o	R. L. Polk & Co. of California
	Di Salvo J V radios	R. L. Polk & Co. of California
1930	Di Salvo Vincent	R. L. Polk & Co. of California
1925	Di Salvo Vincent	R. L. Polk Co. of California
1922	Di Salvo Vincent	R. L. Polk Co.

590 SAN CARLOS ST W

Year	Uses	Source
1930	Ross J A gas sta	R. L. Polk & Co. of California

598 SAN CARLOS ST W

Year	Uses	Source
2000	PATEL Ramesh	Haines & Company
1975	San Carlos Exxon	Pacific Telephone
1970	Jacksons Enco	R. L. Polk & Co.
1955	Gesell Lester E ins	R. L. Polk Co.
	Green Lyle C ins	R. L. Polk Co.
1950	Gesell L E real est	R. L. Polk & Co.
1940	Clayborn & Amann gas sta	R. L. Polk & Co.
1935	Solomon D H gas sta	R. L. Polk & Co. of California
	Clayborn & Amann auto reprs	R. L. Polk & Co. of California
1925	Dei Raffaello	R. L. Polk Co. of California
1922	Dei Raffelo	R. L. Polk Co.

599 SAN CARLOS ST W

Year	Uses	Source
2000	EXPRESS AUTO SALES N TRUCKS	Haines & Company
	D M B TOWING	Haines & Company

FINDINGS

Year	Uses	Source
1996	EXPRESS AUTO SALES N TRUCKS	Pacific Bell
1975	Sassers used cars	Pacific Telephone
1970	Countryman Bill Motors used cars	R. L. Polk & Co.
1966	STOUT OSCAR USED CARS	R. L. Polk & Co.
1960	Berry Allen Mtr Co used cars	R. L. Polk Co.

600 SAN CARLOS ST W

Year	Uses	Source
1966	STUDIO MOTORS USED CARS	R. L. Polk & Co.
1960	Studio Mtrs used cars	R. L. Polk Co.
1955	Dennee Glen Co real est	R. L. Polk Co.
1950	Komsthoeft K Dennee contrs	R. L. Polk & Co.
	Denne Glen Co real est	R. L. Polk & Co.

602 SAN CARLOS ST W

Year	Uses	Source
2000	DAMAR PETROLEUM INC	Haines & Company
1975	& garage	Pacific Telephone
	Lukes Auto Front & Electric gas sta	Pacific Telephone
1970	Under Constn	R. L. Polk & Co.
1945	Vacant	R. L. Polk Co.
1940	Sherward N T restr	R. L. Polk & Co.
1935	Pisciotta Frank shoe repr	R. L. Polk & Co. of California
1930	Vacant	R. L. Polk & Co. of California
1925	Casella Paul	R. L. Polk Co. of California

606 SAN CARLOS ST W

Year	Uses	Source
1930	Vacant	R. L. Polk & Co. of California
1922	Pollia Pasquale	R. L. Polk Co.

614 SAN CARLOS ST W

Year	Uses	Source
1970	Vacant	R. L. Polk & Co.
1966	BUDS AUTO SALES USED CARS 632 ALPHA BETA MEAT CO WHOL	R. L. Polk & Co.
1960	Town & Country Automobiles used cars	R. L. Polk Co.
1955	Reid Vernon E	R. L. Polk Co.
1950	Casella Carmella Mrs	R. L. Polk & Co.
1945	Casella Carmella Mrs	R. L. Polk Co.

FINDINGS

Year	Uses	Source
1940	Camicia Nicholas	R. L. Polk & Co.
1935	Camicia Nicholas o	R. L. Polk & Co. of California
1930	Camica Nich o	R. L. Polk & Co. of California
1925	Camicia Nicholas	R. L. Polk Co. of California
1922	Camicia Nicholas	R. L. Polk Co.

622 SAN CARLOS ST W

Year	Uses	Source
1955	Dinapoli Peter A	R. L. Polk Co.
1950	Dinapoli Peter	R. L. Polk & Co.
1945	Dinapoli Peter	R. L. Polk Co.
1940	Dinauoli Angela Mrs	R. L. Polk & Co.
1935	Dinapoli Angela Mrs o	R. L. Polk & Co. of California
1930	Dinapoli Angela Mrs o	R. L. Polk & Co. of California
1925	Dinapoli Mrs Angelena	R. L. Polk Co. of California
1922	Dinapoli Chas	R. L. Polk Co.

630 SAN CARLOS ST W

Year	Uses	Source
1925	Casella Dominic	R. L. Polk Co. of California
1922	Tramutola Paul	R. L. Polk Co.

632 SAN CARLOS ST W

Year	Uses	Source
1970	Vacant	R. L. Polk & Co.
1960	Calif Blue Ribbon Packing Co frozen food	R. L. Polk Co.
1955	Burger Bros The	R. L. Polk Co.
	Self Serv Food Corp restr	R. L. Polk Co.
1950	Tosto Paul gro	R. L. Polk & Co.
1945	Casellas Mkt	R. L. Polk Co.
1940	Casella Domenico gro	R. L. Polk & Co.
1935	Casella Domenico gro	R. L. Polk & Co. of California
1930	Casella Dominica gro	R. L. Polk & Co. of California

638 SAN CARLOS ST W

Year	Uses	Source
1955	Reaves Clara B Mrs	R. L. Polk Co.
1950	Vacant	R. L. Polk & Co.
1945	Guasticci Angelo	R. L. Polk Co.
1940	Guasticci Angelo	R. L. Polk & Co.

FINDINGS

Year	Uses	Source
1935	Guasticci Angelo	R. L. Polk & Co. of California
1930	Caputo Louis o	R. L. Polk & Co. of California
1925	Caputa Louis	R. L. Polk Co. of California
1922	Caputa Louis	R. L. Polk Co.

645 SAN CARLOS ST W

Year	Uses	Source
1930	Cullen Kewpie used cars	R. L. Polk & Co. of California

646 SAN CARLOS ST W

Year	Uses	Source
1970	Vacant	R. L. Polk & Co.
1966	GERACI BRUNO	R. L. Polk & Co.
1960	Geraci Bruno	R. L. Polk Co.
1955	Geraci Bruno	R. L. Polk Co.
1950	Geraci Bruno	R. L. Polk & Co.
1945	Geraci Bruno	R. L. Polk Co.
1940	Geraci Mary Mrs	R. L. Polk & Co.
1935	Geraci Peter o	R. L. Polk & Co. of California
1930	Geraci Peter o	R. L. Polk & Co. of California
1925	Geroggio Peter	R. L. Polk Co. of California
1922	Geraci Peter	R. L. Polk Co.

649 SAN CARLOS ST W

Year	Uses	Source
1955	Vics Texaco Serv	R. L. Polk Co.
1950	Gould N J gas sta	R. L. Polk & Co.
1945	Johnnies Automotive Serv	R. L. Polk Co.
1940	Schiro J J gas sta	R. L. Polk & Co.
1935	Di Salvo J V gas sta	R. L. Polk & Co. of California

653 SAN CARLOS ST W

Year	Uses	Source
1935	Paris Bros auto wreckers	R. L. Polk & Co. of California
1930	Slaght Hoff Co Inc radio equipment	R. L. Polk & Co. of California

655 SAN CARLOS ST W

Year	Uses	Source
2000	CAR SPA	Haines & Company
	KLEPINGER Steven	Haines & Company

FINDINGS

Year	Uses	Source
1966	VACANT	R. L. Polk & Co.
1940	Donatelli Omedio store fixtures	R. L. Polk & Co.
1935	Vacant	R. L. Polk & Co. of California
1930	Reliable Pattern Works	R. L. Polk & Co. of California

657 SAN CARLOS ST W

Year	Uses	Source
1970	Vacant	R. L. Polk & Co.
1966	KLEPINGER MOTOR CO CAPS Ea	R. L. Polk & Co.
1960	Klepinger Motor Co used cars	R. L. Polk Co.
1955	Klepinger Motor Co used cars	R. L. Polk Co.
1950	Klepinger R W used cars	R. L. Polk & Co.
1945	Logan C E liquors	R. L. Polk Co.
1940	Logan Cyrie liquors	R. L. Polk & Co.
	Cempisi I T	R. L. Polk & Co.
1935	Campisi I T barber o	R. L. Polk & Co. of California
1930	Campisi I T barber	R. L. Polk & Co. of California
1925	Campisi I T	R. L. Polk Co. of California
1922	Campisi T I	R. L. Polk Co.

661 SAN CARLOS ST W

Year	Uses	Source
1955	Logan Cilo E B	R. L. Polk Co.
	Logans Club tavern	R. L. Polk Co.
1950	Logan C E liquors	R. L. Polk & Co.

675 SAN CARLOS ST W

Year	Uses	Source
2000	NO CURRENT LISTING	Haines & Company
1955	Ins Serv Center	R. L. Polk Co.

679 SAN CARLOS ST W

Year	Uses	Source
1955	Jans Art Upholstery Cleaners	R. L. Polk Co.

689 SAN CARLOS ST W

Year	Uses	Source
1950	Vacant	R. L. Polk & Co.
1945	Di Denti Guido nursery	R. L. Polk Co.
1940	Viaduct Nursery	R. L. Polk & Co.

FINDINGS

691 SAN CARLOS ST W

Year	Uses	Source
2000	GOESLING Wendell	Haines & Company
1975	Bejarano Armando	Pacific Telephone
1970	Zolezzi Vincent A	R. L. Polk & Co.
1966	ZOLEZZI VINCENT A	R. L. Polk & Co.
1960	Zolezzi Vincent A	R. L. Polk Co.
1955	Zolezzi Vincent A	R. L. Polk Co.
1950	Zolezzi V A	R. L. Polk & Co.
1945	Zolezzi Vincent	R. L. Polk Co.
1940	Zolezzi	R. L. Polk & Co.
1935	Zolezzi Vincent o	R. L. Polk & Co. of California
1930	Zolezzi Vincent o	R. L. Polk & Co. of California
1925	Zolezzi Vincent	R. L. Polk Co. of California
1922	Zolezzi Vincent	R. L. Polk Co.

695 SAN CARLOS ST W

Year	Uses	Source
2000	PUENTES Manuel	Haines & Company
1975	Cloudburst Car Wash	Pacific Telephone
1966	VACANT	R. L. Polk & Co.
	VACANT	R. L. Polk & Co.
1960	Mexicali Cafe	R. L. Polk Co.
	Vega Raul T tax consultant	R. L. Polk Co.
1955	Vacant	R. L. Polk Co.
	1/2 Landin Reyes	R. L. Polk Co.
1950	1/2 Zamora Marcelino restr	R. L. Polk & Co.
	Guerrero Armando	R. L. Polk & Co.
	Garcia David	R. L. Polk & Co.
1945	1/2 Vacant	R. L. Polk Co.
	Baiocchi Almando	R. L. Polk Co.
1940	1/2 Vaant	R. L. Polk & Co.
	Bai	R. L. Polk & Co.
1935	Baiocchi Almondo o	R. L. Polk & Co. of California
	1/2 Baiocchi Almondo liquor	R. L. Polk & Co. of California
1930	Baiocchi N D o	R. L. Polk & Co. of California
1925	Baiocchi Natale	R. L. Polk Co. of California
1922	Baiocchi Natale	R. L. Polk Co.

FINDINGS

697 SAN CARLOS ST W

Year	Uses	Source
2000	ONOFRE Emerson	Haines & Company
1975	Martinez Eva	Pacific Telephone
1970	Bejarano Armando	R. L. Polk & Co.
1966	MOORE BENNY	R. L. Polk & Co.

700 SAN CARLOS ST W

Year	Uses	Source
2000	NO CURRENT LISTING	Haines & Company

702 SAN CARLOS ST W

Year	Uses	Source
1930	Vacant	R. L. Polk & Co. of California

704 SAN CARLOS ST W

Year	Uses	Source
1955	Viaduct Inn tavern	R. L. Polk Co.
1950	Damico John restr	R. L. Polk & Co.
1945	Redi Leopoldo restr	R. L. Polk Co.
1940	Pa	R. L. Polk & Co.
1935	Paradiso Ben	R. L. Polk & Co. of California
	Sodality Restaurant	R. L. Polk & Co. of California
1930	Pietrasanta Marguerite Mrs	R. L. Polk & Co. of California
1925	Pietrasanta Massinio	R. L. Polk Co. of California
1922	Pietrasanta Massimo	R. L. Polk Co.

706 SAN CARLOS ST W

Year	Uses	Source
1955	Pugh Mimer C paving contr	R. L. Polk Co.
1950	Rosingana S J clo clnr	R. L. Polk & Co.
1945	Redi Leopoldo	R. L. Polk Co.
	Paradiso Rocco barber	R. L. Polk Co.
1940	P	R. L. Polk & Co.
1935	Dupont California Packing Corp Plant No	R. L. Polk & Co. of California
	Paradise Rocco barber	R. L. Polk & Co. of California
1930	Guerra Tony barber	R. L. Polk & Co. of California

720 SAN CARLOS ST W

Year	Uses	Source
2000	ORCHARD SPLY HDWR	Haines & Company

Year	Uses	Source
2000	ORCHARD SPLY HDWR	Haines & Company
1996	ORCHARD SUPPLY HARDWARE	Pacific Bell
1975	Orchard Supply Building whol hdw	Pacific Telephone
	Orchard Supply Hardware	Pacific Telephone
1970	Orchard Supply Hardware	R. L. Polk & Co.
	Orchard Supply Building whol hdw	R. L. Polk & Co.
	Bednarcyk Julian P	R. L. Polk & Co.
1966	ORCHARD SUPPLY HARDWARE	R. L. Polk & Co.
	ORCHARD SUPPLY BUILDING CO INC WHOL HDW	R. L. Polk & Co.
1960	Orchard Sup Hardware	R. L. Polk Co.
	Orchard Sup Bldg Co Inc	R. L. Polk Co.
1955	Orchard Sup Co hdw	R. L. Polk Co.
	Orchard Sup Bldg Co hdw whol	R. L. Polk Co.
1950	Orchard Supply	R. L. Polk & Co.

W SAN CARLOS

533 W SAN CARLOS

Year	Uses	Source
1963	QUALITY MACHINE SHOP	Pacific Telephone
1957	Quality Machine Shop	R. L. Polk Co.

550 W SAN CARLOS

Year	Uses	Source
1963	ANDERSON MOTORS	Pacific Telephone

556 W SAN CARLOS

Year	Uses	Source
1957	Morganti A r	R. L. Polk Co.

562 W SAN CARLOS

Year	Uses	Source
1963	Cerrito Mfg Co	Pacific Telephone
1957	Cerrsto Mfg Co	R. L. Polk Co.

564 W SAN CARLOS

Year	Uses	Source
1963	NETTOS GARAGE	Pacific Telephone

FINDINGS

575 W SAN CARLOS

Year	Uses	Source
1963	RUSSO JOHN F indstrl sheet mtl	Pacific Telephone
1957	Russo John F well casing	R. L. Polk Co.

588 W SAN CARLOS

Year	Uses	Source
1957	Calif Radio Shop	R. L. Polk Co.
	Di Salvo J Calif Radio Shop	R. L. Polk Co.

598 W SAN CARLOS

Year	Uses	Source
1963	Studio Motors	Pacific Telephone

599 W SAN CARLOS

Year	Uses	Source
1963	Holton Wayne Shamrock Motrs	Pacific Telephone
	Shamrock Motors	Pacific Telephone

602 W SAN CARLOS

Year	Uses	Source
1985	UNION 76 SELFSERV	Pacific Bell

614 W SAN CARLOS

Year	Uses	Source
1963	W San Carlos Lot	Pacific Telephone
	Paynes Used Cars Bird Av Lot	Pacific Telephone
1957	Reid Vernon	R. L. Polk Co.

622 W SAN CARLOS

Year	Uses	Source
1957	Dinapoli Peter	R. L. Polk Co.

632 W SAN CARLOS

Year	Uses	Source
1963	Alpha Beta Meat Co	Pacific Telephone

646 W SAN CARLOS

Year	Uses	Source
1963	Geraci B	Pacific Telephone
1957	Geraci B r	R. L. Polk Co.

FINDINGS

655 W SAN CARLOS

Year	Uses	Source
1963	Used Cars	Pacific Telephone
	RAMBLER CITY INC	Pacific Telephone

657 W SAN CARLOS

Year	Uses	Source
1957	Klemmer Jas H	R. L. Polk Co.
	Klepinger Motor Co	R. L. Polk Co.

675 W SAN CARLOS

Year	Uses	Source
1957	Insurance Service Centet	R. L. Polk Co.
	Brubaker Tom Ins Serv OCenter	R. L. Polk Co.

691 W SAN CARLOS

Year	Uses	Source
1975	GOLDEN VEJUS HEALTH & FIGURE SPA	Pacific Telephone
1963	Zolezzi Vincent	Pacific Telephone
1957	Zolezzi Vincent r	R. L. Polk Co.

695 W SAN CARLOS

Year	Uses	Source
1963	Hinojosa Simon	Pacific Telephone
	Mexicali Club	Pacific Telephone

704 W SAN CARLOS

Year	Uses	Source
1957	Viaduct Inn	R. L. Polk Co.

710 W SAN CARLOS

Year	Uses	Source
1963	Master Equipment	Pacific Telephone

720 W SAN CARLOS

Year	Uses	Source
1963	O S H STORES	Pacific Telephone
	ORCHARD SUPPLY HARDWARE STORES	Pacific Telephone
1957	Orchard Supply Hardware	R. L. Polk Co.

W SAN CARLOS ST

525 W SAN CARLOS ST

Year	Uses	Source
2006	KIMS AUTO BODY	Haines Company, Inc.

530 W SAN CARLOS ST

Year	Uses	Source
2006	MUNOZSUZANA	Haines Company, Inc.
1991	UN IVE RS AL RE N TALS	PACIFIC BELL WHITE PAGES
	UNIVERSAL RENTALS	PACIFIC BELL WHITE PAGES
1986	UNIVERSAL RENTALS	Pacific Bell
1985	MONARCH CARPET CO	Pacific Bell
1980	MONARCH CARPET CO	Pacific Telephone

533 W SAN CARLOS ST

Year	Uses	Source
1985	QUALITY MACHINE SHOP	Pacific Bell
1980	QUALITY MACHINE SHOP	Pacific Telephone
1975	QUALITY MACHINE SHOP	Pacific Telephone
	QUALITY MACHINE SHOP	Pacific Telephone
1957	QUALITY MACHINE SHOP	Pacific Telephone

550 W SAN CARLOS ST

Year	Uses	Source
2006	TRANSAM	Haines Company, Inc.
	PRFRMNCCNTR	Haines Company, Inc.
	4 WHEEL PARTS	Haines Company, Inc.
1991	California Auto Reconstruction	PACIFIC BELL WHITE PAGES
	CALIFORNIA AUTO RECONSTRUCTION	PACIFIC BELL WHITE PAGES
1985	SMALL CAR ACCESSORIES	Pacific Bell
1980	Goodrow Moncrieff Relly & Mellema MOs	Pacific Telephone
	Costume Rental Shop	Pacific Telephone
1975	GOODWILL INDUSTRIES OF GREATER SANTA CLARA COUNTY	Pacific Telephone
	GOODWILL AUXILIARY COSTUME SHOP	Pacific Telephone
	COSTUME SHOP GOODWILL AUXILIARY	Pacific Telephone
	Costume Shop Goodwill Auxiliary	Pacific Telephone

FINDINGS

556 W SAN CARLOS ST

Year	Uses	Source
1957	MORGANTI A R	Pacific Telephone

562 W SAN CARLOS ST

Year	Uses	Source
2006	LABORREADY	Haines Company, Inc.
1991	POWER MOVER INDUSTRIES	PACIFIC BELL WHITE PAGES
	Power Mover Industries	PACIFIC BELL WHITE PAGES
1985	CERRITO MFG CO	Pacific Bell
1980	CERRITO MFG CO	Pacific Telephone
1975	CERRITO MFG CO	Pacific Telephone
1957	CERRITO MFG CO	Pacific Telephone

564 W SAN CARLOS ST

Year	Uses	Source
2006	DAYCARE	Haines Company, Inc.
	DOWNTOWN DOGS	Haines Company, Inc.
1991	BILLS TRANSMISSION SERVICE	PACIFIC BELL WHITE PAGES
	BILL S TRAN S MIS S ION S E RVICE	PACIFIC BELL WHITE PAGES
1986	BILLS TRANSMISSION SERVICE	Pacific Bell
1985	BILL S TRANSMISSION SERVICE	Pacific Bell
1975	BILL S AUTOMOTIVE SERVICE	Pacific Telephone
1957	NETTO S GARAGE	Pacific Telephone

575 W SAN CARLOS ST

Year	Uses	Source
2006	CAUFORNIAAUTO	Haines Company, Inc.
	BODY SHOP KS	Haines Company, Inc.
	KS CALIFORNIA	Haines Company, Inc.
	AUTO BODY SHOP	Haines Company, Inc.
1986	Russo John F Sheet Metal Inc	Pacific Bell
1985	RUSSO JOHN F SHEET METAL INC	Pacific Bell
1975	RUSSO JOHN F SHEET METAL INC	Pacific Telephone
1957	RUSSO JOHN F WELL CASING	Pacific Telephone

598 W SAN CARLOS ST

Year	Uses	Source
1986	SAN CARLOS EXXON	Pacific Bell
1985	SAN CARLOS EXXON	Pacific Bell
1975	SAN CARLOS EXXON	Pacific Telephone

FINDINGS

599 W SAN CARLOS ST

Year	Uses	Source
1991	Patrick Auto Sales	PACIFIC BELL WHITE PAGES
	PATRICK AUTO SALES	PACIFIC BELL WHITE PAGES
1986	Patrick & Martinez Auto Sales	Pacific Bell
1975	SASSER S USED CARS	Pacific Telephone

602 W SAN CARLOS ST

Year	Uses	Source
2006	DAMAR	Haines Company, Inc.
	PETROLEUM INC	Haines Company, Inc.
1975	LUKE S AUTO ELECTRIC & FRONT END SERVICE	Pacific Telephone

608 W SAN CARLOS ST

Year	Uses	Source
1980	San Carlos Union	Pacific Telephone

614 W SAN CARLOS ST

Year	Uses	Source
1957	REID VERNON	Pacific Telephone

622 W SAN CARLOS ST

Year	Uses	Source
1957	DINAPOLI PETER	Pacific Telephone

632 W SAN CARLOS ST

Year	Uses	Source
1957	SELF SERV FOOD CORP	Pacific Telephone

646 W SAN CARLOS ST

Year	Uses	Source
1957	GERACI B R	Pacific Telephone

649 W SAN CARLOS ST

Year	Uses	Source
1957	VIC S TEXACO SERVICE	Pacific Telephone

655 W SAN CARLOS ST

Year	Uses	Source
2006	CARSPA	Haines Company, Inc.
	DOWNTOWN PLAZA	Haines Company, Inc.

675 W SAN CARLOS ST

Year	Uses	Source
1957	BRUBAKER TOM INS SERV CENTER	Pacific Telephone
	INSURANCE SERVICE CENTER	Pacific Telephone

691 W SAN CARLOS ST

Year	Uses	Source
2006	JNSJ ROOFING INC	Haines Company, Inc.
	a GOESLING Wendell	Haines Company, Inc.
1991	S TARVIN G S TUDE N TS MOVIN G CO	PACIFIC BELL WHITE PAGES
	STARVING STUDENTS MOVING CO	PACIFIC BELL WHITE PAGES
1985	STARVING STUDENTS	Pacific Bell
1975	BE ARANO SYLVIA	Pacific Telephone
1957	ZOLEZZI VINCENT R	Pacific Telephone

695 W SAN CARLOS ST

Year	Uses	Source
2006	a PUENTES Manuel	Haines Company, Inc.

W San Carlos St

697 W San Carlos St

Year	Uses	Source
2014	JOE CAMP CONST	EDR Digital Archive

W SAN CARLOS ST

697 W SAN CARLOS ST

Year	Uses	Source
1991	TRANSAMERICA BUILDING MAINTENANCE	PACIFIC BELL WHITE PAGES
	Transamerica Building Maintenance	PACIFIC BELL WHITE PAGES

704 W SAN CARLOS ST

Year	Uses	Source
1957	VIADUCT INN	Pacific Telephone

720 W SAN CARLOS ST

Year	Uses	Source
2006	ORCHARD SPLY	Haines Company, Inc.
	ORCHARDSPLY	Haines Company, Inc.
1991	ORCHARD SCHOOL MEDIA CENTER	PACIFIC BELL WHITE PAGES

Year	Uses	Source
1991	ORCHARD SUPPLY	PACIFIC BELL WHITE PAGES
	HARDWARE San Jose	PACIFIC BELL WHITE PAGES
	ORCHARD SUPPLY	PACIFIC BELL WHITE PAGES
	San Jose	PACIFIC BELL WHITE PAGES
1986	HARDWARE Stores San Jose	Pacific Bell
	ORCHARD SUPPLY	Pacific Bell
1985	HARDWARE STORES	Pacific Bell
1963	Cannon Chemical Co	Pacific Telephone
1957	ORCHARD SUPPLY HARDWARE	Pacific Telephone

W San Carlos St

740 W San Carlos St

Year	Uses	Source
2014	ROOF GUARD ROOFING COMPANY INC	EDR Digital Archive
	ZAVALA AND ASSOCIATES NO ONE	EDR Digital Archive
	IMAGINAL TECHNOLOGIES INC	EDR Digital Archive
2010	ZAVALA ASSOC NO TWO A CALIFORN	EDR Digital Archive
	ROOF GUARD ROOFING COMPANY INC	EDR Digital Archive

750 W San Carlos St

Year	Uses	Source
2014	CITY CANVAS	EDR Digital Archive
	PALO ALTO AWNING INC	EDR Digital Archive
2010	CITY CANVAS	EDR Digital Archive
	PALO ALTO AWNING	EDR Digital Archive

757 W San Carlos St

Year	Uses	Source
2014	BRICK HOUSE FITNESS INC	EDR Digital Archive
2010	BRICK HOUSE FITNESS INC	EDR Digital Archive

759 W San Carlos St

Year	Uses	Source
2014	SAMS DOWNTOWN FEED & PET SUP	EDR Digital Archive
2010	SAMS DOWNTOWN FEED & PET SUP	EDR Digital Archive

FINDINGS

777 W San Carlos St

Year	Uses	Source
2014	WELDERS HEAVEN	EDR Digital Archive
2010	HINOJOSA RAMIRO	EDR Digital Archive
	R R UPHOLSTERY TINTING WINDOW	EDR Digital Archive

800 W San Carlos St

Year	Uses	Source
2014	ELITE ROOFING SUPPLY LLC	EDR Digital Archive
	ELITE ROOFING SUPPLY - NC LLC	EDR Digital Archive
	HERTZ EQUIPMENT RENTAL CORP	EDR Digital Archive
	METHOD 42 PRODUCTIONS LLC	EDR Digital Archive
2010	HERTZ EQUIPMENT RENTAL CORP	EDR Digital Archive
	HERTZ EQUIPMENT RENTAL CORP	EDR Digital Archive

814 W San Carlos St

Year	Uses	Source
2014	MANDYS KORNER	EDR Digital Archive
2010	MANDYS KORNER	EDR Digital Archive

FINDINGS

TARGET PROPERTY: ADDRESS NOT IDENTIFIED IN RESEARCH SOURCE

The following Target Property addresses were researched for this report, and the addresses were not identified in the research source.

Address Researched	Address Not Identified in Research Source
669 West San Carlos Street	2014, 2010, 2006, 2001, 2000, 1996, 1991, 1986, 1985, 1982, 1980, 1978, 1975, 1974, 1970, 1968, 1966, 1965, 1964, 1963, 1962, 1960, 1957, 1955, 1950, 1946, 1945, 1942, 1940, 1936, 1935, 1931, 1930, 1926, 1925, 1922

ADJOINING PROPERTY: ADDRESSES NOT IDENTIFIED IN RESEARCH SOURCE

The following Adjoining Property addresses were researched for this report, and the addresses were not identified in research source.

Address Researched	Address Not Identified in Research Source
0 LEARY M 476 S SARATOGA AVE	2014, 2010, 2006, 2001, 2000, 1996, 1991, 1986, 1985, 1982, 1980, 1978, 1974, 1970, 1968, 1966, 1965, 1964, 1963, 1962, 1960, 1957, 1955, 1950, 1946, 1945, 1942, 1940, 1936, 1935, 1931, 1930, 1926, 1925, 1922
0 LEARY MARK A 1026 TEHAMA AVE	2014, 2010, 2006, 2001, 2000, 1996, 1991, 1986, 1985, 1982, 1980, 1978, 1975, 1974, 1970, 1968, 1966, 1965, 1964, 1963, 1962, 1960, 1955, 1950, 1946, 1945, 1942, 1940, 1936, 1935, 1931, 1930, 1926, 1925, 1922
204 MONTGOMERY ST S	2014, 2010, 2006, 2001, 2000, 1996, 1991, 1986, 1985, 1982, 1980, 1978, 1975, 1974, 1970, 1968, 1966, 1965, 1964, 1963, 1962, 1960, 1957, 1950, 1946, 1945, 1942, 1940, 1936, 1935, 1931, 1930, 1926, 1925, 1922
205 Dupont St	2010, 2006, 2001, 2000, 1996, 1991, 1986, 1985, 1982, 1980, 1978, 1975, 1974, 1970, 1968, 1966, 1965, 1964, 1963, 1962, 1960, 1957, 1955, 1950, 1946, 1945, 1942, 1940, 1936, 1935, 1931, 1930, 1926, 1925, 1922
210 MONTGOMERY ST N	2014, 2010, 2006, 2001, 1996, 1991, 1986, 1985, 1982, 1980, 1978, 1974, 1968, 1966, 1965, 1964, 1963, 1962, 1960, 1957, 1955, 1950, 1946, 1945, 1942, 1940, 1936, 1935, 1931, 1930, 1926, 1925, 1922
210 S MONTGOMERY ST	2014, 2010, 2006, 2001, 2000, 1996, 1991, 1986, 1985, 1982, 1980, 1978, 1974, 1970, 1968, 1966, 1965, 1964, 1963, 1962, 1960, 1957, 1955, 1950, 1946, 1945, 1942, 1940, 1936, 1935, 1931, 1930, 1926, 1925, 1922
211 MONTGOMERY ST N	2014, 2010, 2006, 2001, 1996, 1991, 1986, 1985, 1982, 1980, 1978, 1974, 1968, 1966, 1965, 1964, 1963, 1962, 1960, 1957, 1955, 1950, 1946, 1945, 1942, 1940, 1936, 1935, 1931, 1930, 1926, 1925, 1922
214 Dupont St	2010, 2006, 2001, 2000, 1996, 1991, 1986, 1985, 1982, 1980, 1978, 1975, 1974, 1970, 1968, 1966, 1965, 1964, 1963, 1962, 1960, 1957, 1955, 1950, 1946, 1945, 1942, 1940, 1936, 1935, 1931, 1930, 1926, 1925, 1922
220 MONTGOMERY ST	2014, 2010, 2006, 2001, 2000, 1996, 1985, 1982, 1980, 1978, 1975, 1974, 1970, 1968, 1966, 1965, 1964, 1963, 1962, 1960, 1957, 1955, 1950, 1946, 1945, 1942, 1940, 1936, 1935, 1931, 1930, 1926, 1925, 1922
221 MONTGOMERY ST N	2014, 2010, 2006, 2001, 2000, 1996, 1991, 1986, 1985, 1982, 1980, 1978, 1974, 1968, 1966, 1965, 1964, 1963, 1962, 1960, 1957, 1955, 1950, 1946, 1945, 1942, 1940, 1936, 1935, 1931, 1930, 1926, 1925, 1922
223 MONTGOMERY ST N	2014, 2010, 2006, 2001, 1996, 1991, 1986, 1985, 1982, 1980, 1978, 1974, 1968, 1966, 1965, 1964, 1963, 1962, 1960, 1957, 1955, 1950, 1946, 1945, 1942, 1940, 1936, 1935, 1931, 1930, 1926, 1925, 1922

FINDINGS

Address Researched	Address Not Identified in Research Source
225 MONTGOMERY ST N	2014, 2010, 2006, 2001, 2000, 1996, 1991, 1986, 1985, 1982, 1980, 1978, 1974, 1968, 1966, 1965, 1964, 1963, 1962, 1960, 1957, 1955, 1950, 1946, 1945, 1942, 1940, 1936, 1935, 1931, 1930, 1926, 1925, 1922
225 MONTGOMERY ST S	2014, 2010, 2006, 2001, 2000, 1996, 1991, 1986, 1985, 1982, 1980, 1978, 1975, 1974, 1970, 1968, 1966, 1965, 1964, 1963, 1962, 1960, 1957, 1950, 1946, 1945, 1942, 1940, 1936, 1935, 1931, 1930, 1926, 1925, 1922
226 McEvoy St	2006, 2001, 2000, 1996, 1991, 1986, 1985, 1982, 1980, 1978, 1975, 1974, 1970, 1968, 1966, 1965, 1964, 1963, 1962, 1960, 1957, 1955, 1950, 1946, 1945, 1942, 1940, 1936, 1935, 1931, 1930, 1926, 1925, 1922
227 MONTGOMERY ST N	2014, 2010, 2006, 2001, 1996, 1991, 1986, 1985, 1982, 1980, 1978, 1974, 1968, 1966, 1965, 1964, 1963, 1962, 1960, 1957, 1955, 1950, 1946, 1945, 1942, 1940, 1936, 1935, 1931, 1930, 1926, 1925, 1922
229 MONTGOMERY ST N	2014, 2010, 2006, 2001, 2000, 1996, 1991, 1986, 1985, 1982, 1980, 1978, 1974, 1968, 1966, 1965, 1964, 1963, 1962, 1960, 1957, 1955, 1950, 1946, 1945, 1942, 1940, 1936, 1935, 1931, 1930, 1926, 1925, 1922
230 MONTGOMERY ST N	2014, 2010, 2006, 2001, 1991, 1986, 1985, 1982, 1980, 1978, 1974, 1968, 1966, 1965, 1964, 1963, 1962, 1960, 1957, 1955, 1950, 1946, 1945, 1942, 1940, 1936, 1935, 1931, 1930, 1926, 1925, 1922
230 MONTGOMERY ST S	2014, 2010, 2006, 2001, 2000, 1996, 1991, 1986, 1985, 1982, 1980, 1978, 1975, 1974, 1970, 1968, 1966, 1965, 1964, 1963, 1962, 1960, 1957, 1950, 1946, 1945, 1942, 1940, 1936, 1935, 1931, 1930, 1926, 1925, 1922
231 MONTGOMERY ST N	2014, 2010, 2006, 2001, 1996, 1991, 1986, 1985, 1982, 1980, 1978, 1974, 1970, 1968, 1966, 1965, 1964, 1963, 1962, 1960, 1957, 1955, 1950, 1946, 1945, 1942, 1940, 1936, 1935, 1931, 1930, 1926, 1925, 1922
233 MONTGOMERY ST N	2014, 2010, 2006, 2001, 1996, 1991, 1986, 1985, 1982, 1980, 1978, 1974, 1968, 1966, 1965, 1964, 1963, 1962, 1960, 1957, 1955, 1950, 1946, 1945, 1942, 1940, 1936, 1935, 1931, 1930, 1926, 1925, 1922
235 MONTGOMERY PL S	2014, 2010, 2006, 2001, 2000, 1996, 1991, 1986, 1985, 1982, 1980, 1978, 1974, 1970, 1968, 1966, 1965, 1964, 1963, 1962, 1960, 1957, 1955, 1950, 1946, 1945, 1942, 1940, 1936, 1935, 1931, 1930, 1926, 1925, 1922
235 MONTGOMERY ST	2014, 2010, 2006, 2001, 2000, 1996, 1985, 1982, 1978, 1975, 1974, 1970, 1968, 1966, 1965, 1964, 1963, 1962, 1960, 1957, 1955, 1950, 1946, 1945, 1942, 1940, 1936, 1935, 1931, 1930, 1926, 1925, 1922
235 MONTGOMERY ST N	2014, 2010, 2006, 2001, 1996, 1991, 1986, 1985, 1982, 1980, 1978, 1975, 1974, 1970, 1968, 1966, 1965, 1964, 1963, 1962, 1960, 1957, 1955, 1950, 1946, 1945, 1942, 1940, 1936, 1935, 1931, 1930, 1926, 1925, 1922
240 MONTGOMERY ST N	2014, 2010, 2006, 2001, 1991, 1986, 1985, 1982, 1980, 1978, 1974, 1968, 1966, 1965, 1964, 1963, 1962, 1960, 1957, 1955, 1950, 1946, 1945, 1942, 1940, 1936, 1935, 1931, 1930, 1926, 1925, 1922
244 McEvoy St	2006, 2001, 2000, 1996, 1991, 1986, 1985, 1982, 1980, 1978, 1975, 1974, 1970, 1968, 1966, 1965, 1964, 1963, 1962, 1960, 1957, 1955, 1950, 1946, 1945, 1942, 1940, 1936, 1935, 1931, 1930, 1926, 1925, 1922
245 McEvoy St	2006, 2001, 2000, 1996, 1991, 1986, 1985, 1982, 1980, 1978, 1975, 1974, 1970, 1968, 1966, 1965, 1964, 1963, 1962, 1960, 1957, 1955, 1950, 1946, 1945, 1942, 1940, 1936, 1935, 1931, 1930, 1926, 1925, 1922
254 McEvoy St	2006, 2001, 2000, 1996, 1991, 1986, 1985, 1982, 1980, 1978, 1975, 1974, 1970, 1968, 1966, 1965, 1964, 1963, 1962, 1960, 1957, 1955, 1950, 1946, 1945, 1942, 1940, 1936, 1935, 1931, 1930, 1926, 1925, 1922
255 MONTGOMERY ST S	2014, 2010, 2006, 2001, 2000, 1996, 1991, 1986, 1985, 1982, 1980, 1978, 1975, 1974, 1970, 1968, 1966, 1965, 1964, 1963, 1962, 1960, 1957, 1950, 1946, 1945, 1942, 1940, 1936, 1935, 1931, 1930, 1926, 1925, 1922

FINDINGS

Address Researched	Address Not Identified in Research Source
259 MONTGOMERY ST S	2014, 2010, 2006, 2001, 2000, 1996, 1991, 1986, 1985, 1982, 1980, 1978, 1975, 1974, 1970, 1968, 1966, 1965, 1964, 1963, 1962, 1960, 1957, 1950, 1946, 1945, 1942, 1940, 1936, 1935, 1931, 1930, 1926, 1925, 1922
260 McEvoy St	2014, 2006, 2001, 2000, 1996, 1991, 1986, 1985, 1982, 1980, 1978, 1975, 1974, 1970, 1968, 1966, 1965, 1964, 1963, 1962, 1960, 1957, 1955, 1950, 1946, 1945, 1942, 1940, 1936, 1935, 1931, 1930, 1926, 1925, 1922
260 MONTGOMERY ST N	2014, 2010, 2006, 2001, 1996, 1991, 1986, 1985, 1982, 1980, 1978, 1975, 1974, 1970, 1968, 1966, 1965, 1964, 1963, 1962, 1960, 1957, 1955, 1950, 1946, 1945, 1942, 1940, 1936, 1935, 1931, 1930, 1926, 1925, 1922
260 MONTGOMERY ST S	2014, 2010, 2006, 2001, 2000, 1996, 1991, 1986, 1985, 1982, 1980, 1978, 1975, 1974, 1968, 1965, 1964, 1963, 1962, 1957, 1950, 1946, 1945, 1942, 1940, 1936, 1935, 1931, 1930, 1926, 1925, 1922
262 MONTGOMERY ST S	2014, 2010, 2006, 2001, 2000, 1996, 1991, 1986, 1985, 1982, 1980, 1978, 1975, 1974, 1970, 1968, 1965, 1964, 1963, 1962, 1957, 1955, 1950, 1946, 1945, 1942, 1940, 1936, 1935, 1931, 1930, 1926, 1925, 1922
264 MONTGOMERY ST S	2014, 2010, 2006, 2001, 2000, 1996, 1991, 1986, 1985, 1982, 1980, 1978, 1975, 1974, 1970, 1968, 1966, 1965, 1964, 1963, 1962, 1960, 1957, 1950, 1946, 1945, 1942, 1940, 1936, 1935, 1931, 1930, 1926, 1925, 1922
265 MONTGOMERY ST S	2014, 2010, 2006, 2001, 1996, 1991, 1986, 1985, 1982, 1980, 1978, 1975, 1974, 1970, 1968, 1966, 1965, 1964, 1963, 1962, 1960, 1957, 1955, 1950, 1946, 1945, 1942, 1940, 1936, 1935, 1931, 1930, 1926, 1925, 1922
270 MONTGOMERY ST N	2014, 2010, 2006, 2001, 1996, 1991, 1986, 1985, 1982, 1980, 1978, 1974, 1968, 1966, 1965, 1964, 1963, 1962, 1960, 1957, 1955, 1950, 1946, 1945, 1942, 1940, 1936, 1935, 1931, 1930, 1926, 1925, 1922
270 MONTGOMERY ST S	2014, 2010, 2006, 2001, 2000, 1996, 1991, 1986, 1985, 1982, 1980, 1978, 1975, 1974, 1970, 1968, 1966, 1965, 1964, 1963, 1962, 1960, 1957, 1950, 1946, 1945, 1942, 1940, 1936, 1935, 1931, 1930, 1926, 1925, 1922
273 MONTGOMERY ST S	2014, 2010, 2006, 2001, 2000, 1996, 1991, 1986, 1985, 1982, 1980, 1978, 1975, 1974, 1968, 1965, 1964, 1963, 1962, 1957, 1955, 1950, 1946, 1945, 1942, 1940, 1936, 1935, 1931, 1930, 1926, 1925, 1922
275 MONTGOMERY ST S	2014, 2010, 2006, 2001, 2000, 1996, 1991, 1986, 1985, 1982, 1980, 1978, 1975, 1974, 1970, 1968, 1965, 1964, 1963, 1962, 1957, 1955, 1950, 1946, 1945, 1942, 1940, 1936, 1935, 1931, 1930, 1926, 1925, 1922
277 MONTGOMERY ST S	2014, 2010, 2006, 2001, 2000, 1996, 1991, 1986, 1985, 1982, 1980, 1978, 1975, 1974, 1970, 1968, 1966, 1965, 1964, 1963, 1962, 1957, 1955, 1950, 1946, 1945, 1942, 1940, 1936, 1935, 1931, 1930, 1926, 1925, 1922
282 MONTGOMERY ST S	2014, 2010, 2006, 2001, 1991, 1986, 1985, 1982, 1980, 1978, 1974, 1968, 1965, 1964, 1963, 1962, 1957, 1955, 1950, 1946, 1945, 1942, 1940, 1936, 1935, 1931, 1930, 1926, 1925, 1922
282 S MONTGOMERY ST	2014, 2010, 2001, 2000, 1996, 1982, 1978, 1974, 1970, 1968, 1966, 1965, 1964, 1963, 1962, 1960, 1957, 1955, 1950, 1946, 1945, 1942, 1940, 1936, 1935, 1931, 1930, 1926, 1925, 1922
302 BIRD AVE	2014, 2010, 2006, 2001, 2000, 1996, 1991, 1986, 1985, 1982, 1980, 1978, 1975, 1974, 1970, 1968, 1966, 1965, 1964, 1963, 1962, 1960, 1957, 1955, 1946, 1942, 1940, 1936, 1935, 1931, 1930, 1926, 1925, 1922
310 BIRD AV WCY PRESS	2014, 2010, 2006, 2001, 2000, 1996, 1991, 1986, 1985, 1982, 1980, 1978, 1975, 1974, 1970, 1968, 1966, 1965, 1964, 1963, 1962, 1960, 1955, 1950, 1946, 1945, 1942, 1940, 1936, 1935, 1931, 1930, 1926, 1925, 1922
310 BIRD AVE	2014, 2010, 2006, 2001, 2000, 1996, 1991, 1986, 1985, 1982, 1980, 1978, 1975, 1974, 1970, 1968, 1966, 1965, 1964, 1963, 1962, 1950, 1946, 1945, 1942, 1940, 1936, 1935, 1931, 1930, 1926, 1925, 1922

FINDINGS

Address Researched	Address Not Identified in Research Source
320 BIRD AVE	2014, 2010, 2006, 2001, 2000, 1996, 1991, 1986, 1985, 1982, 1980, 1978, 1975, 1974, 1970, 1968, 1966, 1965, 1964, 1963, 1962, 1946, 1942, 1936, 1931, 1926, 1925, 1922
327 Bautista Pl	2010, 2006, 2001, 2000, 1996, 1991, 1986, 1985, 1982, 1980, 1978, 1975, 1974, 1970, 1968, 1966, 1965, 1964, 1963, 1962, 1960, 1957, 1955, 1950, 1946, 1945, 1942, 1940, 1936, 1935, 1931, 1930, 1926, 1925, 1922
329 BIRD AVE	2014, 2010, 2006, 2001, 2000, 1996, 1991, 1986, 1985, 1982, 1980, 1978, 1975, 1974, 1970, 1968, 1966, 1965, 1964, 1963, 1962, 1960, 1957, 1946, 1942, 1936, 1931, 1926, 1925, 1922
329 BIRD ST	2014, 2010, 2006, 2001, 2000, 1996, 1991, 1986, 1985, 1982, 1980, 1978, 1975, 1974, 1970, 1968, 1966, 1965, 1964, 1963, 1962, 1960, 1957, 1955, 1950, 1946, 1945, 1942, 1940, 1936, 1935, 1931, 1930, 1926
330 BIRD AVE	2014, 2010, 2006, 2001, 2000, 1996, 1991, 1986, 1985, 1982, 1980, 1978, 1975, 1974, 1970, 1968, 1966, 1965, 1964, 1963, 1962, 1960, 1955, 1946, 1942, 1940, 1936, 1931, 1926, 1925, 1922
331 BIRD AVE	2014, 2010, 2006, 2001, 2000, 1996, 1991, 1986, 1985, 1982, 1980, 1978, 1975, 1974, 1970, 1968, 1966, 1965, 1964, 1963, 1962, 1960, 1957, 1955, 1950, 1946, 1945, 1942, 1940, 1936, 1931, 1926, 1925, 1922
331 BIRD ST	2014, 2010, 2006, 2001, 2000, 1996, 1991, 1986, 1985, 1982, 1980, 1978, 1975, 1974, 1970, 1968, 1966, 1965, 1964, 1963, 1962, 1960, 1957, 1955, 1950, 1946, 1945, 1942, 1940, 1936, 1935, 1931, 1930, 1926
333 BIRD AVE	2014, 2010, 2006, 2001, 2000, 1996, 1991, 1986, 1985, 1982, 1980, 1978, 1975, 1974, 1970, 1968, 1966, 1965, 1964, 1962, 1960, 1957, 1955, 1950, 1946, 1945, 1942, 1940, 1936, 1935, 1931, 1930, 1926, 1925, 1922
334 ROYAL AVE	2014, 2010, 2001, 1982, 1980, 1978, 1974, 1968, 1965, 1964, 1962, 1946, 1942, 1936, 1931, 1930, 1926, 1925, 1922
334 ROYAL ST	2014, 2010, 2006, 2001, 2000, 1996, 1991, 1986, 1985, 1982, 1980, 1978, 1975, 1974, 1970, 1968, 1966, 1965, 1964, 1963, 1962, 1960, 1957, 1955, 1950, 1946, 1945, 1942, 1940, 1936, 1935, 1931, 1926
335 BIRD AVE	2014, 2010, 2006, 2001, 2000, 1996, 1991, 1986, 1985, 1982, 1980, 1978, 1975, 1974, 1968, 1965, 1964, 1962, 1946, 1942, 1936, 1931, 1926, 1925, 1922
335 BIRD ST	2014, 2010, 2006, 2001, 2000, 1996, 1991, 1986, 1985, 1982, 1980, 1978, 1975, 1974, 1970, 1968, 1966, 1965, 1964, 1963, 1962, 1960, 1957, 1955, 1950, 1946, 1945, 1942, 1940, 1936, 1935, 1931, 1930, 1926
337 ROYAL AVE	2014, 2010, 2006, 2001, 2000, 1996, 1991, 1986, 1985, 1982, 1980, 1978, 1975, 1974, 1970, 1968, 1966, 1965, 1964, 1963, 1962, 1960, 1946, 1942, 1936, 1931, 1930, 1926, 1925, 1922
337 ROYAL ST	2014, 2010, 2006, 2001, 2000, 1996, 1991, 1986, 1985, 1982, 1980, 1978, 1975, 1974, 1970, 1968, 1966, 1965, 1964, 1963, 1962, 1960, 1957, 1955, 1950, 1946, 1945, 1942, 1940, 1936, 1935, 1931, 1926
338 ROYAL AVE	2014, 2010, 2001, 1996, 1991, 1986, 1982, 1978, 1974, 1968, 1965, 1964, 1963, 1962, 1946, 1942, 1936, 1931, 1930, 1926, 1925, 1922
338 ROYAL ST	2014, 2010, 2006, 2001, 2000, 1996, 1991, 1986, 1985, 1982, 1980, 1978, 1975, 1974, 1970, 1968, 1966, 1965, 1964, 1963, 1962, 1960, 1957, 1955, 1950, 1946, 1945, 1942, 1940, 1936, 1935, 1931, 1926
338 S ROYAL AVE	2014, 2010, 2006, 2001, 2000, 1996, 1991, 1986, 1985, 1982, 1980, 1978, 1975, 1974, 1970, 1968, 1966, 1965, 1964, 1963, 1962, 1960, 1955, 1950, 1946, 1945, 1942, 1940, 1936, 1935, 1931, 1930, 1926, 1925, 1922
339 ROYAL AVE	2014, 2010, 2006, 2001, 2000, 1996, 1991, 1986, 1985, 1982, 1980, 1978, 1975, 1974, 1970, 1968, 1966, 1965, 1964, 1962, 1957, 1946, 1942, 1936, 1931, 1930, 1926, 1925, 1922

FINDINGS

Address Researched	Address Not Identified in Research Source
339 ROYAL ST	2014, 2010, 2006, 2001, 2000, 1996, 1991, 1986, 1985, 1982, 1980, 1978, 1975, 1974, 1970, 1968, 1966, 1965, 1964, 1963, 1962, 1960, 1957, 1955, 1950, 1946, 1945, 1942, 1940, 1936, 1935, 1931, 1926
341 ROYAL AVE	2014, 2010, 2006, 2001, 2000, 1996, 1991, 1986, 1985, 1982, 1980, 1978, 1975, 1974, 1970, 1968, 1966, 1965, 1964, 1962, 1946, 1942, 1936, 1935, 1931, 1930, 1926, 1925, 1922
341 ROYAL ST	2014, 2010, 2006, 2001, 2000, 1996, 1991, 1986, 1985, 1982, 1980, 1978, 1975, 1974, 1970, 1968, 1966, 1965, 1964, 1963, 1962, 1960, 1957, 1955, 1950, 1946, 1945, 1942, 1940, 1936, 1935, 1931, 1926
341 ROYAL WAY	2014, 2010, 2006, 2001, 2000, 1996, 1991, 1986, 1985, 1982, 1980, 1978, 1975, 1974, 1970, 1968, 1966, 1965, 1964, 1963, 1962, 1960, 1955, 1950, 1946, 1945, 1942, 1940, 1936, 1935, 1931, 1930, 1926, 1925, 1922
343 BIRD AV C	2014, 2010, 2006, 2001, 2000, 1996, 1991, 1986, 1985, 1982, 1980, 1978, 1975, 1974, 1970, 1968, 1966, 1965, 1964, 1963, 1962, 1960, 1955, 1950, 1946, 1945, 1942, 1940, 1936, 1935, 1931, 1930, 1926, 1925, 1922
343 BIRD AVE	2014, 2010, 2006, 2001, 2000, 1996, 1991, 1986, 1985, 1982, 1980, 1978, 1975, 1974, 1968, 1965, 1964, 1962, 1946, 1945, 1942, 1940, 1936, 1935, 1931, 1930, 1926, 1925, 1922
348 ROYAL AVE	2014, 2010, 2001, 1991, 1985, 1982, 1978, 1974, 1968, 1965, 1964, 1962, 1946, 1942, 1936, 1931, 1930, 1926, 1925, 1922
348 ROYAL ST	2014, 2010, 2006, 2001, 2000, 1996, 1991, 1986, 1985, 1982, 1980, 1978, 1975, 1974, 1970, 1968, 1966, 1965, 1964, 1963, 1962, 1960, 1957, 1955, 1950, 1946, 1945, 1942, 1940, 1936, 1935, 1931, 1926
3481/2 ROYAL AVE	2014, 2010, 2006, 2001, 2000, 1996, 1991, 1986, 1982, 1980, 1978, 1975, 1974, 1970, 1968, 1966, 1965, 1964, 1963, 1962, 1960, 1957, 1955, 1950, 1946, 1945, 1942, 1940, 1936, 1935, 1931, 1930, 1926, 1925, 1922
349 BIRD AVE	2014, 2010, 2006, 2001, 2000, 1996, 1991, 1986, 1985, 1982, 1980, 1978, 1975, 1974, 1968, 1965, 1964, 1962, 1946, 1942, 1936, 1931, 1926, 1925, 1922
349 BIRD ST	2014, 2010, 2006, 2001, 2000, 1996, 1991, 1986, 1985, 1982, 1980, 1978, 1975, 1974, 1970, 1968, 1966, 1965, 1964, 1963, 1962, 1960, 1957, 1955, 1950, 1946, 1945, 1942, 1940, 1936, 1935, 1931, 1930, 1926
349 ROYAL AVE	2014, 2010, 2006, 2001, 2000, 1996, 1991, 1986, 1985, 1982, 1980, 1978, 1975, 1974, 1970, 1968, 1966, 1965, 1964, 1963, 1962, 1957, 1946, 1942, 1936, 1931, 1930, 1926, 1925, 1922
349 ROYAL DR	2014, 2010, 2006, 2001, 2000, 1996, 1991, 1986, 1985, 1982, 1980, 1978, 1975, 1974, 1970, 1968, 1966, 1965, 1964, 1963, 1962, 1960, 1955, 1950, 1946, 1945, 1942, 1940, 1936, 1935, 1931, 1930, 1926, 1925, 1922
349 ROYAL ST	2014, 2010, 2006, 2001, 2000, 1996, 1991, 1986, 1985, 1982, 1980, 1978, 1975, 1974, 1970, 1968, 1966, 1965, 1964, 1963, 1962, 1960, 1957, 1955, 1950, 1946, 1945, 1942, 1940, 1936, 1935, 1931, 1926
350 BIRD AVE	2014, 2010, 2006, 2001, 1982, 1980, 1978, 1974, 1970, 1968, 1966, 1965, 1964, 1963, 1962, 1960, 1957, 1955, 1950, 1946, 1945, 1942, 1940, 1936, 1935, 1931, 1930, 1926, 1925, 1922
354 ROYAL AVE	2014, 2010, 2006, 2001, 1996, 1991, 1982, 1978, 1974, 1968, 1965, 1964, 1962, 1946, 1942, 1936, 1931, 1930, 1926, 1925, 1922
354 ROYAL ST	2014, 2010, 2006, 2001, 2000, 1996, 1991, 1986, 1985, 1982, 1980, 1978, 1975, 1974, 1970, 1968, 1966, 1965, 1964, 1963, 1962, 1960, 1957, 1955, 1950, 1946, 1945, 1942, 1940, 1936, 1935, 1931, 1926
355 BIRD AVE	2014, 2010, 2006, 2001, 2000, 1996, 1991, 1986, 1985, 1982, 1980, 1978, 1975, 1974, 1968, 1965, 1964, 1962, 1946, 1942, 1936, 1931, 1926, 1925, 1922

FINDINGS

Address Researched	Address Not Identified in Research Source
355 BIRD ST	2014, 2010, 2006, 2001, 2000, 1996, 1991, 1986, 1985, 1982, 1980, 1978, 1975, 1974, 1970, 1968, 1966, 1965, 1964, 1963, 1962, 1960, 1957, 1955, 1950, 1946, 1945, 1942, 1940, 1936, 1935, 1931, 1930, 1926
356 ROYAL	2014, 2010, 2006, 2001, 2000, 1996, 1991, 1986, 1985, 1982, 1980, 1978, 1975, 1974, 1970, 1968, 1966, 1965, 1964, 1963, 1962, 1960, 1955, 1950, 1946, 1945, 1942, 1940, 1936, 1935, 1931, 1930, 1926, 1925, 1922
356 ROYAL AVE	2014, 2010, 2006, 2001, 1996, 1991, 1986, 1985, 1982, 1980, 1978, 1974, 1968, 1965, 1964, 1962, 1957, 1946, 1942, 1936, 1931, 1930, 1926, 1925, 1922
356 ROYAL ST	2014, 2010, 2006, 2001, 2000, 1996, 1991, 1986, 1985, 1982, 1980, 1978, 1975, 1974, 1970, 1968, 1966, 1965, 1964, 1963, 1962, 1960, 1957, 1955, 1950, 1946, 1945, 1942, 1940, 1936, 1935, 1931, 1926
356 ROYAL WAY	2014, 2010, 2006, 2001, 2000, 1996, 1991, 1986, 1985, 1982, 1980, 1978, 1975, 1974, 1970, 1968, 1966, 1965, 1964, 1963, 1962, 1960, 1955, 1950, 1946, 1945, 1942, 1940, 1936, 1935, 1931, 1930, 1926, 1925, 1922
358 ROYAL AVE	2014, 2010, 2006, 2001, 1996, 1991, 1986, 1985, 1982, 1978, 1974, 1968, 1965, 1964, 1962, 1957, 1950, 1946, 1942, 1936, 1931, 1930, 1926, 1925, 1922
358 ROYAL ST	2014, 2010, 2006, 2001, 2000, 1996, 1991, 1986, 1985, 1982, 1980, 1978, 1975, 1974, 1970, 1968, 1966, 1965, 1964, 1963, 1962, 1960, 1957, 1955, 1950, 1946, 1945, 1942, 1940, 1936, 1935, 1931, 1926
359 BIRD AVE	2014, 2010, 2006, 2001, 2000, 1996, 1991, 1986, 1985, 1982, 1980, 1978, 1975, 1974, 1970, 1968, 1966, 1965, 1964, 1963, 1962, 1960, 1957, 1955, 1950, 1946, 1945, 1942, 1936, 1931, 1926, 1925, 1922
359 ROYAL AVE	2014, 2010, 2006, 2001, 2000, 1996, 1991, 1986, 1985, 1982, 1980, 1978, 1975, 1974, 1970, 1968, 1966, 1965, 1964, 1963, 1962, 1960, 1957, 1955, 1950, 1946, 1942, 1936, 1931, 1930, 1926, 1925, 1922
359 ROYAL ST	2014, 2010, 2006, 2001, 2000, 1996, 1991, 1986, 1985, 1982, 1980, 1978, 1975, 1974, 1970, 1968, 1966, 1965, 1964, 1963, 1962, 1960, 1957, 1955, 1950, 1946, 1945, 1942, 1940, 1936, 1935, 1931, 1926
360 ROYAL AVE	2014, 2010, 2006, 2001, 2000, 1996, 1991, 1986, 1985, 1982, 1980, 1978, 1975, 1974, 1968, 1965, 1964, 1962, 1957, 1946, 1942, 1936, 1931, 1930, 1926, 1925, 1922
360 ROYAL DR	2014, 2010, 2006, 2001, 2000, 1996, 1991, 1986, 1985, 1982, 1980, 1978, 1975, 1974, 1970, 1968, 1966, 1965, 1964, 1963, 1962, 1960, 1955, 1950, 1946, 1945, 1942, 1940, 1936, 1935, 1931, 1930, 1926, 1925, 1922
360 ROYAL ST	2014, 2010, 2006, 2001, 2000, 1996, 1991, 1986, 1985, 1982, 1980, 1978, 1975, 1974, 1970, 1968, 1966, 1965, 1964, 1963, 1962, 1960, 1957, 1955, 1950, 1946, 1945, 1942, 1940, 1936, 1935, 1931, 1926, 1925, 1922
363 BIRD AVE	2014, 2010, 2006, 2001, 2000, 1996, 1991, 1986, 1985, 1982, 1980, 1978, 1975, 1974, 1968, 1965, 1964, 1962, 1946, 1942, 1936, 1931, 1926, 1925, 1922
363 BIRD ST	2014, 2010, 2006, 2001, 2000, 1996, 1991, 1986, 1985, 1982, 1980, 1978, 1975, 1974, 1970, 1968, 1966, 1965, 1964, 1963, 1962, 1960, 1957, 1955, 1950, 1946, 1945, 1942, 1940, 1936, 1935, 1931, 1930, 1926
365 BIRD AVE	2014, 2010, 2001, 1991, 1986, 1985, 1982, 1980, 1978, 1975, 1974, 1968, 1965, 1964, 1963, 1962, 1960, 1957, 1955, 1950, 1946, 1945, 1942, 1940, 1936, 1935, 1931, 1930, 1926, 1925, 1922
365 ROYAL AVE	2014, 2010, 2006, 2001, 2000, 1996, 1991, 1986, 1985, 1982, 1980, 1978, 1975, 1974, 1968, 1965, 1964, 1963, 1962, 1957, 1946, 1942, 1936, 1931, 1930, 1926, 1925, 1922
365 ROYAL DR	2014, 2010, 2006, 2001, 2000, 1996, 1991, 1986, 1985, 1982, 1980, 1978, 1975, 1974, 1970, 1968, 1966, 1965, 1964, 1963, 1962, 1960, 1955, 1950, 1946, 1945, 1942, 1940, 1936, 1935, 1931, 1930, 1926, 1925, 1922

FINDINGS

Address Researched	Address Not Identified in Research Source
365 ROYAL ST	2014, 2010, 2006, 2001, 2000, 1996, 1991, 1986, 1985, 1982, 1980, 1978, 1975, 1974, 1970, 1968, 1966, 1965, 1964, 1963, 1962, 1960, 1957, 1955, 1950, 1946, 1945, 1942, 1940, 1936, 1935, 1931, 1926
368 ROYAL AVE	2014, 2010, 2006, 2001, 2000, 1996, 1991, 1986, 1985, 1982, 1980, 1978, 1975, 1974, 1970, 1968, 1966, 1965, 1964, 1963, 1962, 1960, 1957, 1955, 1946, 1945, 1942, 1940, 1936, 1935, 1931, 1930, 1926, 1925, 1922
369 BIRD AVE	2014, 2010, 2006, 2001, 2000, 1996, 1991, 1986, 1985, 1982, 1980, 1978, 1975, 1974, 1968, 1965, 1964, 1962, 1946, 1942, 1936, 1931, 1926, 1925, 1922
369 BIRD ST	2014, 2010, 2006, 2001, 2000, 1996, 1991, 1986, 1985, 1982, 1980, 1978, 1975, 1974, 1970, 1968, 1966, 1965, 1964, 1963, 1962, 1960, 1957, 1955, 1950, 1946, 1945, 1942, 1940, 1936, 1935, 1931, 1930, 1926, 1925
372 BIRD AV ECN	2014, 2010, 2006, 2001, 2000, 1996, 1991, 1986, 1985, 1982, 1980, 1978, 1975, 1974, 1970, 1968, 1966, 1965, 1964, 1963, 1962, 1960, 1955, 1950, 1946, 1945, 1942, 1940, 1936, 1935, 1931, 1930, 1926, 1925, 1922
372 BIRD AVE	2014, 2010, 2006, 2001, 1986, 1982, 1978, 1974, 1968, 1965, 1964, 1962, 1950, 1946, 1945, 1942, 1940, 1936, 1935, 1931, 1930, 1926, 1925, 1922
375 BIRD AVE	2014, 2010, 2001, 1991, 1986, 1985, 1982, 1980, 1978, 1975, 1974, 1970, 1968, 1966, 1965, 1964, 1963, 1962, 1960, 1957, 1955, 1950, 1946, 1945, 1942, 1940, 1936, 1935, 1931, 1930, 1926, 1925, 1922
379 ROYAL	2014, 2010, 2006, 2001, 2000, 1996, 1991, 1986, 1985, 1982, 1980, 1978, 1975, 1974, 1970, 1968, 1966, 1965, 1964, 1962, 1960, 1955, 1950, 1946, 1945, 1942, 1940, 1936, 1935, 1931, 1930, 1926, 1925, 1922
379 ROYAL AVE	2014, 2010, 2006, 2001, 2000, 1996, 1991, 1986, 1985, 1982, 1980, 1978, 1975, 1974, 1968, 1966, 1965, 1964, 1963, 1962, 1957, 1946, 1942, 1936, 1931, 1930, 1926, 1925, 1922
379 ROYAL ST	2014, 2010, 2006, 2001, 2000, 1996, 1991, 1986, 1985, 1982, 1980, 1978, 1975, 1974, 1970, 1968, 1966, 1965, 1964, 1963, 1962, 1960, 1957, 1955, 1950, 1946, 1945, 1942, 1940, 1936, 1935, 1931, 1926
379 ROYAL WAY	2014, 2010, 2006, 2001, 2000, 1996, 1991, 1986, 1985, 1982, 1980, 1978, 1975, 1974, 1970, 1968, 1966, 1965, 1964, 1963, 1962, 1960, 1955, 1950, 1946, 1945, 1942, 1940, 1936, 1935, 1931, 1930, 1926, 1925, 1922
385 ROYAL AVE	2014, 2010, 2006, 2001, 2000, 1996, 1991, 1986, 1985, 1982, 1980, 1978, 1975, 1974, 1970, 1968, 1966, 1965, 1964, 1963, 1962, 1960, 1957, 1955, 1950, 1946, 1942, 1936, 1931, 1930, 1926, 1925, 1922
385 ROYAL ST	2014, 2010, 2006, 2001, 2000, 1996, 1991, 1986, 1985, 1982, 1980, 1978, 1975, 1974, 1970, 1968, 1966, 1965, 1964, 1963, 1962, 1960, 1957, 1955, 1950, 1946, 1945, 1942, 1940, 1936, 1935, 1931, 1926, 1925, 1922
394 BIRD AVE	2014, 2010, 2001, 1996, 1982, 1978, 1974, 1968, 1965, 1964, 1962, 1950, 1946, 1945, 1942, 1940, 1936, 1935, 1931, 1930, 1926, 1925, 1922
394 BIRD AVN	2014, 2010, 2006, 2001, 2000, 1996, 1991, 1986, 1982, 1980, 1978, 1975, 1974, 1970, 1968, 1966, 1965, 1964, 1963, 1962, 1960, 1957, 1955, 1950, 1946, 1945, 1942, 1940, 1936, 1935, 1931, 1930, 1926, 1925, 1922
395 BAIRD AVE	2014, 2010, 2006, 2001, 2000, 1996, 1986, 1985, 1982, 1980, 1978, 1975, 1974, 1970, 1968, 1966, 1965, 1964, 1963, 1962, 1960, 1957, 1955, 1950, 1946, 1945, 1942, 1940, 1936, 1935, 1931, 1930, 1926, 1925, 1922
395 BIRD AVE	2014, 2010, 2001, 1982, 1978, 1974, 1970, 1968, 1966, 1965, 1964, 1963, 1962, 1960, 1957, 1955, 1950, 1946, 1945, 1942, 1940, 1936, 1935, 1931, 1930, 1926, 1925, 1922
396 BIRD AVE	2014, 2010, 2006, 2001, 1996, 1991, 1986, 1985, 1982, 1978, 1974, 1968, 1965, 1964, 1962, 1950, 1946, 1945, 1942, 1940, 1936, 1935, 1931, 1930, 1926, 1925, 1922

FINDINGS

Address Researched	Address Not Identified in Research Source
402 BIRD AVE	2014, 2010, 2006, 2001, 1996, 1991, 1985, 1982, 1978, 1974, 1970, 1968, 1965, 1964, 1963, 1962, 1946, 1942, 1936, 1931, 1926, 1925, 1922
404 BIRD AVE	2014, 2010, 2006, 2001, 1996, 1991, 1986, 1985, 1982, 1978, 1975, 1974, 1970, 1968, 1965, 1964, 1963, 1962, 1957, 1950, 1946, 1945, 1942, 1940, 1936, 1931, 1926, 1925, 1922
404 BIRD ST	2014, 2010, 2006, 2001, 2000, 1996, 1991, 1986, 1985, 1982, 1980, 1978, 1975, 1974, 1970, 1968, 1966, 1965, 1964, 1963, 1962, 1960, 1957, 1955, 1950, 1946, 1945, 1942, 1940, 1936, 1935, 1931, 1930, 1926, 1925
406 BIRD AVE	2014, 2010, 2006, 2001, 2000, 1996, 1991, 1986, 1985, 1982, 1980, 1978, 1975, 1974, 1970, 1968, 1966, 1965, 1964, 1963, 1962, 1960, 1957, 1955, 1950, 1946, 1945, 1942, 1940, 1936, 1931, 1926, 1925, 1922
406 BIRD ST	2014, 2010, 2006, 2001, 2000, 1996, 1991, 1986, 1985, 1982, 1980, 1978, 1975, 1974, 1970, 1968, 1966, 1965, 1964, 1963, 1962, 1960, 1957, 1955, 1950, 1946, 1945, 1942, 1940, 1936, 1935, 1931, 1930, 1926
420 BEORT AVE	2014, 2010, 2006, 2001, 2000, 1996, 1986, 1985, 1982, 1980, 1978, 1975, 1974, 1970, 1968, 1966, 1965, 1964, 1963, 1962, 1960, 1957, 1955, 1950, 1946, 1945, 1942, 1940, 1936, 1935, 1931, 1930, 1926, 1925, 1922
420 BIRD AVE	2014, 2010, 2006, 2001, 2000, 1996, 1991, 1986, 1985, 1982, 1980, 1978, 1974, 1970, 1968, 1966, 1965, 1964, 1963, 1962, 1960, 1957, 1955, 1950, 1946, 1945, 1942, 1940, 1936, 1935, 1931, 1930, 1926, 1925, 1922
422 BIRD AVE	2014, 2010, 2006, 2001, 2000, 1996, 1991, 1986, 1985, 1982, 1980, 1978, 1975, 1974, 1970, 1968, 1965, 1964, 1962, 1946, 1942, 1936, 1931, 1926, 1925, 1922
422 BIRD I	2014, 2010, 2006, 2001, 2000, 1996, 1991, 1986, 1985, 1982, 1980, 1978, 1975, 1974, 1970, 1968, 1966, 1965, 1964, 1963, 1962, 1960, 1955, 1950, 1946, 1945, 1942, 1940, 1936, 1935, 1931, 1930, 1926, 1925, 1922
422 BIRD ST	2014, 2010, 2006, 2001, 2000, 1996, 1991, 1986, 1985, 1982, 1980, 1978, 1975, 1974, 1970, 1968, 1966, 1965, 1964, 1963, 1962, 1960, 1957, 1955, 1950, 1946, 1945, 1942, 1940, 1936, 1935, 1931, 1930, 1926
424 BIRD AVE	2014, 2010, 2006, 2001, 2000, 1996, 1991, 1986, 1985, 1982, 1980, 1978, 1975, 1974, 1970, 1968, 1965, 1964, 1962, 1946, 1942, 1936, 1931, 1926, 1925, 1922
424 BIRD ST	2014, 2010, 2006, 2001, 2000, 1996, 1991, 1986, 1985, 1982, 1980, 1978, 1975, 1974, 1970, 1968, 1966, 1965, 1964, 1963, 1962, 1960, 1957, 1955, 1950, 1946, 1945, 1942, 1940, 1936, 1935, 1931, 1930, 1926, 1922
424 ROYAL AVE	2014, 2010, 2006, 2001, 2000, 1996, 1991, 1986, 1985, 1982, 1980, 1978, 1975, 1974, 1970, 1968, 1966, 1965, 1964, 1962, 1946, 1942, 1936, 1931, 1930, 1926, 1925, 1922
424 ROYAL ST	2014, 2010, 2006, 2001, 2000, 1996, 1991, 1986, 1985, 1982, 1980, 1978, 1975, 1974, 1970, 1968, 1966, 1965, 1964, 1963, 1962, 1960, 1957, 1955, 1950, 1946, 1945, 1942, 1940, 1936, 1935, 1931, 1926
425 ROYAL AVE	2014, 2010, 2006, 2001, 2000, 1996, 1991, 1986, 1985, 1982, 1980, 1978, 1975, 1974, 1968, 1965, 1964, 1962, 1946, 1942, 1936, 1931, 1930, 1926, 1925, 1922
425 ROYAL ST	2014, 2010, 2006, 2001, 2000, 1996, 1991, 1986, 1985, 1982, 1980, 1978, 1975, 1974, 1970, 1968, 1966, 1965, 1964, 1963, 1962, 1960, 1957, 1955, 1950, 1946, 1945, 1942, 1940, 1936, 1935, 1931, 1926
426 ROYAL AVE	2014, 2010, 2006, 2001, 2000, 1996, 1991, 1986, 1985, 1982, 1980, 1978, 1975, 1974, 1970, 1968, 1966, 1965, 1964, 1963, 1962, 1946, 1942, 1936, 1931, 1930, 1926, 1925, 1922
426 ROYAL ST	2014, 2010, 2006, 2001, 2000, 1996, 1991, 1986, 1985, 1982, 1980, 1978, 1975, 1974, 1970, 1968, 1966, 1965, 1964, 1963, 1962, 1960, 1957, 1955, 1950, 1946, 1945, 1942, 1940, 1936, 1935, 1931, 1926

FINDINGS

Address Researched	Address Not Identified in Research Source
427 ROYAL AVE	2014, 2010, 2006, 2001, 2000, 1996, 1991, 1986, 1985, 1982, 1980, 1978, 1975, 1974, 1970, 1968, 1965, 1964, 1963, 1962, 1957, 1946, 1942, 1936, 1931, 1930, 1926, 1925, 1922
427 ROYAL ST	2014, 2010, 2006, 2001, 2000, 1996, 1991, 1986, 1985, 1982, 1980, 1978, 1975, 1974, 1970, 1968, 1966, 1965, 1964, 1963, 1962, 1960, 1957, 1955, 1950, 1946, 1945, 1942, 1940, 1936, 1935, 1931, 1926
429 ROYAL	2014, 2010, 2006, 2001, 2000, 1996, 1991, 1986, 1985, 1982, 1980, 1978, 1975, 1974, 1970, 1968, 1966, 1965, 1964, 1963, 1962, 1960, 1955, 1950, 1946, 1945, 1942, 1940, 1936, 1935, 1931, 1930, 1926, 1925, 1922
429 ROYAL AVE	2014, 2010, 2006, 2001, 2000, 1996, 1991, 1986, 1985, 1982, 1980, 1978, 1975, 1974, 1970, 1968, 1965, 1964, 1962, 1957, 1946, 1942, 1936, 1931, 1930, 1926, 1925, 1922
429 ROYAL ST	2014, 2010, 2006, 2001, 2000, 1996, 1991, 1986, 1985, 1982, 1980, 1978, 1975, 1974, 1970, 1968, 1966, 1965, 1964, 1963, 1962, 1960, 1957, 1955, 1950, 1946, 1945, 1942, 1940, 1936, 1935, 1931, 1926
429 ROYAL WAY	2014, 2010, 2006, 2001, 2000, 1996, 1991, 1986, 1985, 1982, 1980, 1978, 1975, 1974, 1970, 1968, 1966, 1965, 1964, 1963, 1962, 1960, 1955, 1950, 1946, 1945, 1942, 1940, 1936, 1935, 1931, 1930, 1926, 1925, 1922
430 BIRD AVE	2014, 2010, 2006, 2001, 2000, 1996, 1991, 1986, 1985, 1982, 1980, 1978, 1975, 1974, 1970, 1968, 1965, 1964, 1963, 1962, 1960, 1957, 1955, 1950, 1946, 1945, 1942, 1940, 1936, 1935, 1931, 1930, 1926, 1925, 1922
431 ROYAL AVE	2014, 2010, 2006, 2001, 2000, 1996, 1991, 1986, 1985, 1982, 1980, 1978, 1975, 1974, 1970, 1968, 1966, 1965, 1964, 1962, 1946, 1942, 1936, 1931, 1930, 1926, 1925, 1922
431 ROYAL ST	2014, 2010, 2006, 2001, 2000, 1996, 1991, 1986, 1985, 1982, 1980, 1978, 1975, 1974, 1970, 1968, 1966, 1965, 1964, 1963, 1962, 1960, 1957, 1955, 1950, 1946, 1945, 1942, 1940, 1936, 1935, 1931, 1926
433 ROYAL AVE	2014, 2010, 2006, 2001, 2000, 1996, 1991, 1986, 1985, 1982, 1980, 1978, 1975, 1974, 1970, 1968, 1966, 1965, 1964, 1962, 1946, 1942, 1936, 1931, 1930, 1926, 1925, 1922
433 ROYAL ST	2014, 2010, 2006, 2001, 2000, 1996, 1991, 1986, 1985, 1982, 1980, 1978, 1975, 1974, 1970, 1968, 1966, 1965, 1964, 1963, 1962, 1960, 1957, 1955, 1950, 1946, 1945, 1942, 1940, 1936, 1935, 1931, 1926
438 ROYAL AVE	2014, 2010, 2006, 2001, 2000, 1996, 1991, 1986, 1985, 1982, 1980, 1978, 1975, 1974, 1970, 1968, 1966, 1965, 1964, 1963, 1962, 1960, 1957, 1955, 1950, 1946, 1942, 1940, 1936, 1935, 1931, 1930, 1926, 1925, 1922
442 ROYAL AVE	2014, 2010, 2006, 2001, 2000, 1996, 1991, 1986, 1985, 1982, 1980, 1978, 1975, 1974, 1970, 1968, 1966, 1965, 1964, 1962, 1957, 1946, 1942, 1936, 1931, 1930, 1926, 1925, 1922
442 ROYAL ST	2014, 2010, 2006, 2001, 2000, 1996, 1991, 1986, 1985, 1982, 1980, 1978, 1975, 1974, 1970, 1968, 1966, 1965, 1964, 1963, 1962, 1960, 1957, 1955, 1950, 1946, 1945, 1942, 1940, 1936, 1935, 1931, 1926, 1925
524 SAN CARLOS ST W	2014, 2010, 2006, 2001, 2000, 1996, 1991, 1986, 1985, 1982, 1980, 1978, 1975, 1974, 1970, 1968, 1966, 1965, 1964, 1963, 1962, 1960, 1957, 1946, 1942, 1936, 1931, 1926
525 SAN CARLOS ST W	2014, 2010, 2006, 2001, 1996, 1991, 1986, 1985, 1982, 1980, 1978, 1974, 1968, 1966, 1965, 1964, 1963, 1962, 1960, 1957, 1955, 1950, 1946, 1945, 1942, 1940, 1936, 1935, 1931, 1930, 1926, 1925, 1922
525 W SAN CARLOS ST	2014, 2010, 2001, 2000, 1996, 1991, 1986, 1985, 1982, 1980, 1978, 1975, 1974, 1970, 1968, 1966, 1965, 1964, 1963, 1962, 1960, 1957, 1955, 1950, 1946, 1945, 1942, 1940, 1936, 1935, 1931, 1930, 1926, 1925, 1922

FINDINGS

Address Researched	Address Not Identified in Research Source
527 SAN CARLOS ST W	2014, 2010, 2006, 2001, 2000, 1996, 1991, 1986, 1985, 1982, 1980, 1978, 1975, 1974, 1970, 1968, 1966, 1965, 1964, 1963, 1962, 1960, 1957, 1946, 1942, 1936, 1931, 1926, 1925, 1922
529 SAN CARLOS ST W	2014, 2010, 2006, 2001, 2000, 1996, 1991, 1986, 1985, 1982, 1980, 1978, 1975, 1974, 1970, 1968, 1966, 1965, 1964, 1963, 1962, 1960, 1957, 1955, 1950, 1946, 1945, 1942, 1940, 1936, 1931, 1926, 1925, 1922
530 SAN CARLOS ST W	2014, 2010, 2006, 2001, 1991, 1986, 1985, 1982, 1980, 1978, 1974, 1968, 1966, 1965, 1964, 1963, 1962, 1960, 1957, 1955, 1950, 1946, 1945, 1942, 1936, 1931, 1926
530 W SAN CARLOS ST	2014, 2010, 2001, 2000, 1996, 1982, 1978, 1975, 1974, 1970, 1968, 1966, 1965, 1964, 1963, 1962, 1960, 1957, 1955, 1950, 1946, 1945, 1942, 1940, 1936, 1935, 1931, 1930, 1926, 1925, 1922
531 SAN CARLOS ST W	2014, 2010, 2006, 2001, 2000, 1996, 1991, 1986, 1985, 1982, 1980, 1978, 1975, 1974, 1970, 1968, 1966, 1965, 1964, 1963, 1962, 1960, 1957, 1955, 1950, 1946, 1945, 1942, 1940, 1936, 1935, 1931, 1926, 1925, 1922
533 SAN CARLOS ST W	2014, 2010, 2006, 2001, 1991, 1986, 1985, 1982, 1980, 1978, 1974, 1968, 1965, 1964, 1963, 1962, 1957, 1946, 1942, 1936, 1931, 1930, 1926, 1925, 1922
533 W SAN CARLOS	2014, 2010, 2006, 2001, 2000, 1996, 1991, 1986, 1985, 1982, 1980, 1978, 1975, 1974, 1970, 1968, 1966, 1965, 1964, 1962, 1960, 1955, 1950, 1946, 1945, 1942, 1940, 1936, 1935, 1931, 1930, 1926, 1925, 1922
533 W SAN CARLOS ST	2014, 2010, 2006, 2001, 2000, 1996, 1991, 1986, 1982, 1978, 1974, 1970, 1968, 1966, 1965, 1964, 1963, 1962, 1960, 1955, 1950, 1946, 1945, 1942, 1940, 1936, 1935, 1931, 1930, 1926, 1925, 1922
535 LORRAINE AVE	2014, 2010, 2001, 1996, 1991, 1986, 1982, 1980, 1978, 1974, 1968, 1965, 1964, 1963, 1962, 1957, 1946, 1942, 1936, 1931, 1926, 1925, 1922
535 SAN CARLOS ST W	2014, 2010, 2006, 2001, 2000, 1996, 1991, 1986, 1985, 1982, 1980, 1978, 1975, 1974, 1970, 1968, 1966, 1965, 1964, 1963, 1962, 1960, 1957, 1946, 1942, 1936, 1931, 1926, 1925, 1922
538 LORRAINE AVE	2014, 2010, 2001, 1991, 1982, 1978, 1974, 1968, 1965, 1964, 1962, 1946, 1942, 1936, 1931, 1926, 1925, 1922
541 LORRAINE AVE	2014, 2010, 2006, 2001, 1996, 1991, 1982, 1978, 1974, 1968, 1965, 1964, 1962, 1946, 1942, 1936, 1931, 1926, 1925, 1922
541 LORRAINE ST	2014, 2010, 2006, 2001, 2000, 1996, 1991, 1986, 1985, 1982, 1980, 1978, 1975, 1974, 1970, 1968, 1966, 1965, 1964, 1963, 1962, 1960, 1957, 1955, 1950, 1946, 1945, 1942, 1940, 1936, 1935, 1931, 1930, 1926, 1922
542 COLUMBIA ST	2014, 2010, 2006, 2001, 2000, 1996, 1991, 1986, 1985, 1982, 1980, 1978, 1975, 1974, 1970, 1968, 1966, 1965, 1964, 1963, 1962, 1960, 1957, 1950, 1946, 1945, 1942, 1940, 1936, 1935, 1931, 1930, 1926, 1925, 1922
543 COLUMBIA AVE	2014, 2010, 2001, 1996, 1991, 1986, 1985, 1982, 1980, 1978, 1974, 1968, 1965, 1964, 1962, 1955, 1950, 1946, 1945, 1942, 1940, 1936, 1935, 1931, 1930, 1926, 1925, 1922
543 COLUMBIA ST	2014, 2010, 2006, 2001, 2000, 1996, 1991, 1986, 1985, 1982, 1980, 1978, 1975, 1974, 1970, 1968, 1966, 1965, 1964, 1963, 1962, 1960, 1957, 1946, 1942, 1940, 1936, 1935, 1931, 1930, 1926, 1925, 1922
543 LORRAINE AVE	2014, 2010, 2001, 1996, 1991, 1986, 1985, 1982, 1980, 1978, 1974, 1968, 1965, 1964, 1962, 1946, 1942, 1936, 1931, 1926, 1925, 1922
543 LORRAINE ST	2014, 2010, 2006, 2001, 2000, 1996, 1991, 1986, 1985, 1982, 1980, 1978, 1975, 1974, 1970, 1968, 1966, 1965, 1964, 1963, 1962, 1960, 1957, 1955, 1950, 1946, 1945, 1942, 1940, 1936, 1935, 1931, 1930, 1926, 1922

FINDINGS

Address Researched	Address Not Identified in Research Source
544 COLUMBIA AVE	2014, 2010, 2001, 1996, 1991, 1982, 1978, 1974, 1968, 1965, 1964, 1963, 1962, 1957, 1955, 1950, 1946, 1945, 1942, 1940, 1936, 1935, 1931, 1930, 1926, 1925, 1922
544 COLUMBIA ST	2014, 2010, 2006, 2001, 2000, 1996, 1991, 1986, 1985, 1982, 1980, 1978, 1975, 1974, 1970, 1968, 1966, 1965, 1964, 1963, 1962, 1960, 1957, 1946, 1942, 1936, 1931, 1926
544 LORRAINE AVE	2014, 2010, 2001, 1996, 1991, 1986, 1985, 1982, 1980, 1978, 1974, 1968, 1965, 1964, 1962, 1960, 1957, 1946, 1942, 1936, 1931, 1926, 1925, 1922
544 SAN CARLOS ST W	2014, 2010, 2006, 2001, 2000, 1996, 1991, 1986, 1985, 1982, 1980, 1978, 1975, 1974, 1970, 1968, 1966, 1965, 1964, 1963, 1962, 1960, 1957, 1946, 1942, 1936, 1931, 1926
549 COLUMBIA AVE	2014, 2010, 2001, 1996, 1991, 1986, 1985, 1982, 1980, 1978, 1974, 1968, 1965, 1964, 1963, 1962, 1957, 1955, 1950, 1946, 1945, 1942, 1940, 1936, 1935, 1931, 1930, 1926, 1925, 1922
549 COLUMBIA ST	2014, 2010, 2006, 2001, 2000, 1996, 1991, 1986, 1985, 1982, 1980, 1978, 1975, 1974, 1970, 1968, 1966, 1965, 1964, 1962, 1960, 1946, 1942, 1936, 1931, 1926
550 LORRAINE AVE	2014, 2010, 2006, 2001, 1996, 1991, 1986, 1985, 1982, 1980, 1978, 1975, 1974, 1968, 1965, 1964, 1963, 1962, 1946, 1942, 1936, 1931, 1926, 1925, 1922
550 LORRAINE ST	2014, 2010, 2006, 2001, 2000, 1996, 1991, 1986, 1985, 1982, 1980, 1978, 1975, 1974, 1970, 1968, 1966, 1965, 1964, 1963, 1962, 1960, 1957, 1955, 1950, 1946, 1945, 1942, 1940, 1936, 1935, 1931, 1930, 1926, 1922
550 SAN CARLOS ST W	2014, 2010, 2006, 2001, 1991, 1986, 1985, 1982, 1980, 1978, 1974, 1968, 1965, 1964, 1963, 1962, 1957, 1946, 1942, 1936, 1931, 1926
550 W SAN CARLOS	2014, 2010, 2006, 2001, 2000, 1996, 1991, 1986, 1985, 1982, 1980, 1978, 1975, 1974, 1970, 1968, 1966, 1965, 1964, 1962, 1960, 1957, 1955, 1950, 1946, 1945, 1942, 1940, 1936, 1935, 1931, 1930, 1926, 1925, 1922
550 W SAN CARLOS ST	2014, 2010, 2001, 2000, 1996, 1986, 1982, 1978, 1974, 1970, 1968, 1966, 1965, 1964, 1963, 1962, 1960, 1957, 1955, 1950, 1946, 1945, 1942, 1940, 1936, 1935, 1931, 1930, 1926, 1925, 1922
552 COLUMBIA AVE	2014, 2010, 2006, 2001, 1996, 1991, 1986, 1985, 1982, 1980, 1978, 1974, 1968, 1965, 1964, 1962, 1957, 1955, 1950, 1946, 1945, 1942, 1940, 1936, 1935, 1931, 1930, 1926, 1925, 1922
552 COLUMBIA ST	2014, 2010, 2006, 2001, 2000, 1996, 1991, 1986, 1985, 1982, 1980, 1978, 1975, 1974, 1970, 1968, 1966, 1965, 1964, 1963, 1962, 1960, 1957, 1946, 1942, 1936, 1931, 1926
556 SAN CARLOS ST W	2014, 2010, 2006, 2001, 2000, 1996, 1991, 1986, 1985, 1982, 1980, 1978, 1975, 1974, 1970, 1968, 1966, 1965, 1964, 1963, 1962, 1960, 1957, 1946, 1942, 1936, 1931, 1926
556 W SAN CARLOS	2014, 2010, 2006, 2001, 2000, 1996, 1991, 1986, 1985, 1982, 1980, 1978, 1975, 1974, 1970, 1968, 1966, 1965, 1964, 1963, 1962, 1960, 1955, 1950, 1946, 1945, 1942, 1940, 1936, 1935, 1931, 1930, 1926, 1925, 1922
556 W SAN CARLOS ST	2014, 2010, 2006, 2001, 2000, 1996, 1991, 1986, 1985, 1982, 1980, 1978, 1975, 1974, 1970, 1968, 1966, 1965, 1964, 1963, 1962, 1960, 1955, 1950, 1946, 1945, 1942, 1940, 1936, 1935, 1931, 1930, 1926, 1925, 1922
558 COLUMBIA AVE	2014, 2010, 2006, 2001, 1996, 1991, 1986, 1985, 1982, 1980, 1978, 1975, 1974, 1970, 1968, 1966, 1965, 1964, 1963, 1962, 1960, 1957, 1955, 1950, 1946, 1945, 1942, 1940, 1936, 1935, 1931, 1930, 1926, 1925, 1922
558 COLUMBIA ST	2014, 2010, 2006, 2001, 2000, 1996, 1991, 1986, 1985, 1982, 1980, 1978, 1975, 1974, 1970, 1968, 1966, 1965, 1964, 1963, 1962, 1960, 1957, 1955, 1950, 1946, 1945, 1942, 1936, 1931, 1926

FINDINGS

Address Researched	Address Not Identified in Research Source
561 COLUMBIA AVE	2014, 2010, 2006, 2001, 1996, 1991, 1986, 1985, 1982, 1980, 1978, 1975, 1974, 1970, 1968, 1966, 1965, 1964, 1962, 1955, 1950, 1946, 1945, 1942, 1940, 1936, 1935, 1931, 1930, 1926, 1925, 1922
561 COLUMBIA ST	2014, 2010, 2006, 2001, 2000, 1996, 1991, 1986, 1985, 1982, 1980, 1978, 1975, 1974, 1970, 1968, 1966, 1965, 1964, 1963, 1962, 1960, 1957, 1946, 1942, 1936, 1931, 1926
562 SAN CARLOS ST W	2014, 2010, 2006, 2001, 1991, 1986, 1985, 1982, 1980, 1978, 1974, 1968, 1965, 1964, 1963, 1962, 1957, 1946, 1942, 1936, 1931, 1930, 1926, 1925, 1922
562 W SAN CARLOS	2014, 2010, 2006, 2001, 2000, 1996, 1991, 1986, 1985, 1982, 1980, 1978, 1975, 1974, 1970, 1968, 1966, 1965, 1964, 1962, 1960, 1955, 1950, 1946, 1945, 1942, 1940, 1936, 1935, 1931, 1930, 1926, 1925, 1922
562 W SAN CARLOS ST	2014, 2010, 2001, 2000, 1996, 1986, 1982, 1978, 1974, 1970, 1968, 1966, 1965, 1964, 1963, 1962, 1960, 1955, 1950, 1946, 1945, 1942, 1940, 1936, 1935, 1931, 1930, 1926, 1925, 1922
564 SAN CARLOS ST W	2014, 2010, 2006, 2001, 1991, 1986, 1985, 1982, 1980, 1978, 1974, 1968, 1965, 1964, 1963, 1962, 1957, 1946, 1945, 1942, 1940, 1936, 1935, 1931, 1930, 1926, 1925, 1922
564 W SAN CARLOS	2014, 2010, 2006, 2001, 2000, 1996, 1991, 1986, 1985, 1982, 1980, 1978, 1975, 1974, 1970, 1968, 1966, 1965, 1964, 1962, 1960, 1957, 1955, 1950, 1946, 1945, 1942, 1940, 1936, 1935, 1931, 1930, 1926, 1925, 1922
564 W SAN CARLOS ST	2014, 2010, 2001, 2000, 1996, 1982, 1980, 1978, 1974, 1970, 1968, 1966, 1965, 1964, 1963, 1962, 1960, 1955, 1950, 1946, 1945, 1942, 1940, 1936, 1935, 1931, 1930, 1926, 1925, 1922
565 LORRAINE AVE	2014, 2010, 2001, 1982, 1978, 1974, 1968, 1965, 1964, 1962, 1946, 1942, 1936, 1931, 1926, 1925, 1922
565 LORRAINE ST	2014, 2010, 2006, 2001, 2000, 1996, 1991, 1986, 1985, 1982, 1980, 1978, 1975, 1974, 1970, 1968, 1966, 1965, 1964, 1963, 1962, 1960, 1957, 1955, 1950, 1946, 1945, 1942, 1940, 1936, 1935, 1931, 1930, 1926, 1922
567 COLUMBIA AVE	2014, 2010, 2001, 2000, 1996, 1991, 1986, 1985, 1982, 1980, 1978, 1975, 1974, 1968, 1965, 1964, 1963, 1962, 1957, 1955, 1950, 1946, 1945, 1942, 1940, 1936, 1935, 1931, 1930, 1926, 1925, 1922
567 COLUMBIA ST	2014, 2010, 2006, 2001, 2000, 1996, 1991, 1986, 1985, 1982, 1980, 1978, 1975, 1974, 1970, 1968, 1966, 1965, 1964, 1962, 1960, 1957, 1946, 1942, 1936, 1931, 1926
567 LORRAINE AVE	2014, 2010, 2006, 2001, 2000, 1996, 1991, 1986, 1985, 1982, 1980, 1978, 1975, 1974, 1970, 1968, 1965, 1964, 1963, 1962, 1957, 1946, 1942, 1936, 1931, 1926, 1925, 1922
568 SAN CARLOS ST W	2014, 2010, 2006, 2001, 2000, 1996, 1991, 1986, 1985, 1982, 1980, 1978, 1975, 1974, 1970, 1968, 1966, 1965, 1964, 1963, 1962, 1960, 1957, 1955, 1950, 1946, 1945, 1942, 1940, 1936, 1931, 1926
570 COLUMBIA AVE	2014, 2010, 2006, 2001, 1996, 1986, 1985, 1982, 1980, 1978, 1975, 1974, 1970, 1968, 1965, 1964, 1963, 1962, 1955, 1950, 1946, 1945, 1942, 1940, 1936, 1935, 1931, 1930, 1926, 1925, 1922
570 COLUMBIA ST	2014, 2010, 2006, 2001, 2000, 1996, 1991, 1986, 1985, 1982, 1980, 1978, 1975, 1974, 1970, 1968, 1966, 1965, 1964, 1963, 1962, 1960, 1957, 1946, 1942, 1936, 1931, 1926
575 COLUMBIA AVE	2014, 2010, 2006, 2001, 1996, 1991, 1986, 1985, 1982, 1980, 1978, 1975, 1974, 1970, 1968, 1965, 1964, 1962, 1957, 1955, 1950, 1946, 1945, 1942, 1940, 1936, 1935, 1931, 1930, 1926, 1925, 1922
575 COLUMBIA ST	2014, 2010, 2006, 2001, 2000, 1996, 1991, 1986, 1985, 1982, 1980, 1978, 1975, 1974, 1970, 1968, 1966, 1965, 1964, 1963, 1962, 1960, 1957, 1946, 1942, 1936, 1931, 1926

FINDINGS

Address Researched	Address Not Identified in Research Source
575 LORRAINE AVE	2014, 2010, 2006, 2001, 2000, 1996, 1991, 1986, 1985, 1982, 1980, 1978, 1975, 1974, 1970, 1968, 1966, 1965, 1964, 1963, 1962, 1960, 1957, 1955, 1950, 1946, 1945, 1942, 1940, 1936, 1931, 1930, 1926, 1925, 1922
575 LORRAINE ST	2014, 2010, 2006, 2001, 2000, 1996, 1991, 1986, 1985, 1982, 1980, 1978, 1975, 1974, 1970, 1968, 1966, 1965, 1964, 1963, 1962, 1960, 1957, 1955, 1950, 1946, 1945, 1942, 1940, 1936, 1935, 1931, 1930, 1926, 1922
575 SAN CARLOS ST W	2014, 2010, 2006, 2001, 1991, 1986, 1985, 1982, 1980, 1978, 1974, 1968, 1965, 1964, 1963, 1962, 1957, 1946, 1942, 1936, 1931, 1926, 1925, 1922
575 W SAN CARLOS	2014, 2010, 2006, 2001, 2000, 1996, 1991, 1986, 1985, 1982, 1980, 1978, 1975, 1974, 1970, 1968, 1966, 1965, 1964, 1962, 1960, 1955, 1950, 1946, 1945, 1942, 1940, 1936, 1935, 1931, 1930, 1926, 1925, 1922
575 W SAN CARLOS ST	2014, 2010, 2001, 2000, 1996, 1991, 1982, 1980, 1978, 1974, 1970, 1968, 1966, 1965, 1964, 1963, 1962, 1960, 1955, 1950, 1946, 1945, 1942, 1940, 1936, 1935, 1931, 1930, 1926, 1925, 1922
576 COLUMBIA AVE	2014, 2010, 2006, 2001, 1996, 1991, 1986, 1985, 1982, 1980, 1978, 1975, 1974, 1970, 1968, 1966, 1965, 1964, 1963, 1962, 1960, 1957, 1955, 1950, 1946, 1945, 1942, 1940, 1936, 1935, 1931, 1930, 1926, 1925, 1922
576 SAN CARLOS ST W	2014, 2010, 2006, 2001, 1996, 1991, 1986, 1985, 1982, 1980, 1978, 1975, 1974, 1970, 1968, 1966, 1965, 1964, 1963, 1962, 1960, 1957, 1946, 1942, 1936, 1931, 1926
577 AUZERAIS AVE	2014, 2010, 2001, 1996, 1982, 1978, 1974, 1968, 1965, 1964, 1962, 1950, 1946, 1945, 1942, 1940, 1936, 1935, 1931, 1930, 1926, 1925, 1922
578 AUZERAIS AVE	2014, 2010, 2006, 2001, 1996, 1991, 1986, 1985, 1982, 1980, 1978, 1975, 1974, 1970, 1968, 1966, 1965, 1964, 1963, 1962, 1960, 1957, 1955, 1950, 1946, 1945, 1942, 1940, 1936, 1935, 1931, 1930, 1926, 1925, 1922
578 COLUMBIA AVE	2014, 2010, 2006, 2001, 2000, 1996, 1991, 1985, 1982, 1980, 1978, 1974, 1968, 1965, 1964, 1963, 1962, 1957, 1955, 1950, 1946, 1945, 1942, 1940, 1936, 1935, 1931, 1930, 1926, 1925, 1922
578 COLUMBIA ST	2014, 2010, 2006, 2001, 2000, 1996, 1991, 1986, 1985, 1982, 1980, 1978, 1975, 1974, 1970, 1968, 1966, 1965, 1964, 1963, 1962, 1960, 1957, 1946, 1942, 1936, 1931, 1926, 1925, 1922
580 AUZERAIS AVE	2014, 2010, 2006, 2001, 2000, 1996, 1991, 1986, 1985, 1982, 1980, 1978, 1974, 1968, 1965, 1964, 1963, 1962, 1960, 1957, 1955, 1950, 1946, 1945, 1942, 1940, 1936, 1935, 1931, 1930, 1926, 1925, 1922
580 LORRAINE AVE	2014, 2010, 2006, 2001, 1991, 1986, 1982, 1980, 1978, 1974, 1968, 1965, 1964, 1963, 1962, 1960, 1957, 1955, 1950, 1946, 1945, 1942, 1940, 1936, 1935, 1931, 1930, 1926, 1925, 1922
581 COLUMBIA AVE	2014, 2010, 2006, 2001, 2000, 1996, 1991, 1986, 1985, 1982, 1980, 1978, 1975, 1974, 1970, 1968, 1965, 1964, 1963, 1962, 1957, 1955, 1950, 1946, 1945, 1942, 1940, 1936, 1935, 1931, 1930, 1926, 1925, 1922
581 COLUMBIA ST	2014, 2010, 2006, 2001, 2000, 1996, 1991, 1986, 1985, 1982, 1980, 1978, 1975, 1974, 1970, 1968, 1966, 1965, 1964, 1963, 1962, 1960, 1957, 1946, 1942, 1936, 1931, 1926
582 LORRAINE AVE	2014, 2010, 2006, 2001, 2000, 1996, 1991, 1986, 1985, 1982, 1980, 1978, 1975, 1974, 1970, 1968, 1966, 1965, 1964, 1963, 1962, 1957, 1955, 1950, 1946, 1942, 1936, 1931, 1926, 1925, 1922
582 LORRAINE ST	2014, 2010, 2006, 2001, 2000, 1996, 1991, 1986, 1985, 1982, 1980, 1978, 1975, 1974, 1970, 1968, 1966, 1965, 1964, 1963, 1962, 1960, 1957, 1955, 1950, 1946, 1945, 1942, 1940, 1936, 1935, 1931, 1930, 1926, 1922
582 SAN CARLOS ST W	2014, 2010, 2006, 2001, 2000, 1996, 1991, 1986, 1985, 1982, 1980, 1978, 1975, 1974, 1970, 1968, 1966, 1965, 1964, 1963, 1962, 1960, 1957, 1946, 1942, 1936, 1931, 1926

FINDINGS

Address Researched	Address Not Identified in Research Source
583 AUZERAIS AVE	2014, 2010, 2001, 1996, 1991, 1985, 1982, 1980, 1978, 1974, 1968, 1965, 1964, 1962, 1946, 1942, 1936, 1931, 1926, 1925, 1922
583 AUZERAIS ST	2014, 2010, 2006, 2001, 2000, 1996, 1991, 1986, 1985, 1982, 1980, 1978, 1975, 1974, 1970, 1968, 1966, 1965, 1964, 1963, 1962, 1960, 1957, 1955, 1950, 1946, 1945, 1942, 1940, 1936, 1935, 1931, 1930, 1926
583 SAN CARLOS ST W	2014, 2010, 2006, 2001, 2000, 1996, 1991, 1986, 1985, 1982, 1980, 1978, 1975, 1974, 1970, 1968, 1966, 1965, 1964, 1963, 1962, 1960, 1957, 1955, 1946, 1942, 1936, 1931, 1926, 1925, 1922
584 COLUMBIA AVE	2014, 2010, 2006, 2001, 1996, 1986, 1982, 1978, 1974, 1968, 1965, 1964, 1962, 1955, 1950, 1946, 1945, 1942, 1940, 1936, 1935, 1931, 1930, 1926, 1925, 1922
584 COLUMBIA ST	2014, 2010, 2006, 2001, 2000, 1996, 1991, 1986, 1985, 1982, 1980, 1978, 1975, 1974, 1970, 1968, 1966, 1965, 1964, 1963, 1962, 1960, 1957, 1946, 1942, 1936, 1931, 1926, 1925
585 LORRAINE AVE	2014, 2010, 2006, 2001, 2000, 1996, 1991, 1986, 1985, 1982, 1980, 1978, 1975, 1974, 1970, 1968, 1965, 1964, 1962, 1950, 1946, 1945, 1942, 1940, 1936, 1935, 1931, 1930, 1926, 1925, 1922
587 COLUMBIA AVE	2014, 2010, 2006, 2001, 2000, 1996, 1991, 1986, 1985, 1982, 1980, 1978, 1975, 1974, 1970, 1968, 1965, 1964, 1962, 1957, 1955, 1950, 1946, 1945, 1942, 1940, 1936, 1935, 1931, 1930, 1926, 1925, 1922
587 COLUMBIA ST	2014, 2010, 2006, 2001, 2000, 1996, 1991, 1986, 1985, 1982, 1980, 1978, 1975, 1974, 1970, 1968, 1966, 1965, 1964, 1963, 1962, 1960, 1957, 1946, 1942, 1936, 1931, 1926
588 SAN CARLOS ST W	2014, 2010, 2006, 2001, 2000, 1996, 1991, 1986, 1985, 1982, 1980, 1978, 1975, 1974, 1970, 1968, 1966, 1965, 1964, 1963, 1962, 1960, 1957, 1946, 1942, 1936, 1931, 1926
588 W SAN CARLOS	2014, 2010, 2006, 2001, 2000, 1996, 1991, 1986, 1985, 1982, 1980, 1978, 1975, 1974, 1970, 1968, 1966, 1965, 1964, 1963, 1962, 1960, 1955, 1950, 1946, 1945, 1942, 1940, 1936, 1935, 1931, 1930, 1926, 1925, 1922
589 AUZERAIS AVE	2014, 2010, 2001, 1996, 1991, 1986, 1985, 1982, 1980, 1978, 1974, 1968, 1965, 1964, 1962, 1946, 1942, 1936, 1931, 1926, 1925, 1922
589 AUZERAIS ST	2014, 2010, 2006, 2001, 2000, 1996, 1991, 1986, 1985, 1982, 1980, 1978, 1975, 1974, 1970, 1968, 1966, 1965, 1964, 1963, 1962, 1960, 1957, 1955, 1950, 1946, 1945, 1942, 1940, 1936, 1935, 1931, 1930, 1926
590 COLUMBIA ST	2014, 2010, 2006, 2001, 2000, 1996, 1991, 1986, 1985, 1982, 1980, 1978, 1975, 1974, 1970, 1968, 1966, 1965, 1964, 1963, 1962, 1960, 1957, 1955, 1950, 1946, 1945, 1942, 1940, 1936, 1935, 1931, 1930, 1926, 1925
590 SAN CARLOS ST W	2014, 2010, 2006, 2001, 2000, 1996, 1991, 1986, 1985, 1982, 1980, 1978, 1975, 1974, 1970, 1968, 1966, 1965, 1964, 1963, 1962, 1960, 1957, 1955, 1950, 1946, 1945, 1942, 1940, 1936, 1935, 1931, 1926, 1925, 1922
595 COLUMBIA AVE	2014, 2010, 2001, 2000, 1996, 1991, 1986, 1985, 1982, 1980, 1978, 1975, 1974, 1970, 1968, 1966, 1965, 1964, 1963, 1962, 1960, 1957, 1955, 1950, 1946, 1945, 1942, 1940, 1936, 1935, 1931, 1930, 1926, 1925, 1922
596 AUZERAIS AVE	2014, 2010, 2006, 2001, 2000, 1996, 1991, 1986, 1985, 1982, 1980, 1978, 1974, 1968, 1965, 1964, 1963, 1962, 1960, 1957, 1946, 1942, 1936, 1935, 1931, 1930, 1926, 1925, 1922
596 COLUMBIA AVE	2014, 2010, 2006, 2001, 2000, 1996, 1991, 1986, 1985, 1982, 1980, 1978, 1975, 1974, 1968, 1965, 1964, 1962, 1957, 1955, 1950, 1946, 1945, 1942, 1940, 1936, 1935, 1931, 1930, 1926, 1925, 1922
596 COLUMBIA ST	2014, 2010, 2006, 2001, 2000, 1996, 1991, 1986, 1985, 1982, 1980, 1978, 1975, 1974, 1970, 1968, 1966, 1965, 1964, 1963, 1962, 1960, 1957, 1946, 1942, 1936, 1931, 1926

FINDINGS

Address Researched	Address Not Identified in Research Source
597 AUZERAIS AVE	2014, 2010, 2001, 1996, 1991, 1986, 1985, 1982, 1980, 1978, 1974, 1968, 1965, 1964, 1963, 1962, 1957, 1946, 1942, 1936, 1931, 1926, 1925, 1922
597 AUZERAIS ST	2014, 2010, 2006, 2001, 2000, 1996, 1991, 1986, 1985, 1982, 1980, 1978, 1975, 1974, 1970, 1968, 1966, 1965, 1964, 1963, 1962, 1960, 1957, 1955, 1950, 1946, 1945, 1942, 1940, 1936, 1935, 1931, 1930, 1926
597 COLUMBIA AVE	2014, 2010, 2006, 2001, 2000, 1996, 1991, 1986, 1985, 1982, 1980, 1978, 1975, 1974, 1970, 1968, 1966, 1965, 1964, 1963, 1962, 1955, 1950, 1946, 1945, 1942, 1940, 1936, 1935, 1931, 1930, 1926, 1925, 1922
597 COLUMBIA ST	2014, 2010, 2006, 2001, 2000, 1996, 1991, 1986, 1985, 1982, 1980, 1978, 1975, 1974, 1970, 1968, 1966, 1965, 1964, 1963, 1962, 1960, 1957, 1946, 1942, 1936, 1931, 1926
598 AUZERAIS AVE	2014, 2010, 2006, 2001, 2000, 1996, 1991, 1986, 1985, 1982, 1980, 1978, 1975, 1974, 1970, 1968, 1966, 1965, 1964, 1962, 1955, 1950, 1946, 1945, 1942, 1940, 1936, 1935, 1931, 1930, 1926, 1925, 1922
598 COLUMBIA AVE	2014, 2010, 2001, 2000, 1996, 1991, 1986, 1985, 1982, 1980, 1978, 1975, 1974, 1970, 1968, 1966, 1965, 1964, 1963, 1962, 1960, 1957, 1955, 1950, 1946, 1945, 1942, 1940, 1936, 1935, 1931, 1930, 1926, 1925, 1922
598 SAN CARLOS ST W	2014, 2010, 2006, 2001, 1996, 1991, 1986, 1985, 1982, 1980, 1978, 1974, 1968, 1966, 1965, 1964, 1963, 1962, 1960, 1957, 1946, 1945, 1942, 1936, 1931, 1930, 1926
598 W SAN CARLOS	2014, 2010, 2006, 2001, 2000, 1996, 1991, 1986, 1985, 1982, 1980, 1978, 1975, 1974, 1970, 1968, 1966, 1965, 1964, 1962, 1960, 1957, 1955, 1950, 1946, 1945, 1942, 1940, 1936, 1935, 1931, 1930, 1926, 1925, 1922
598 W SAN CARLOS ST	2014, 2010, 2006, 2001, 2000, 1996, 1991, 1982, 1980, 1978, 1974, 1970, 1968, 1966, 1965, 1964, 1963, 1962, 1960, 1957, 1955, 1950, 1946, 1945, 1942, 1940, 1936, 1935, 1931, 1930, 1926, 1925, 1922
599 SAN CARLOS ST W	2014, 2010, 2006, 2001, 1991, 1986, 1985, 1982, 1980, 1978, 1974, 1968, 1965, 1964, 1963, 1962, 1957, 1955, 1950, 1946, 1945, 1942, 1940, 1936, 1935, 1931, 1930, 1926, 1925, 1922
599 W SAN CARLOS	2014, 2010, 2006, 2001, 2000, 1996, 1991, 1986, 1985, 1982, 1980, 1978, 1975, 1974, 1970, 1968, 1966, 1965, 1964, 1962, 1960, 1957, 1955, 1950, 1946, 1945, 1942, 1940, 1936, 1935, 1931, 1930, 1926, 1925, 1922
599 W SAN CARLOS ST	2014, 2010, 2006, 2001, 2000, 1996, 1985, 1982, 1980, 1978, 1974, 1970, 1968, 1966, 1965, 1964, 1963, 1962, 1960, 1957, 1955, 1950, 1946, 1945, 1942, 1940, 1936, 1935, 1931, 1930, 1926, 1925, 1922
600 SAN CARLOS ST W	2014, 2010, 2006, 2001, 2000, 1996, 1991, 1986, 1985, 1982, 1980, 1978, 1975, 1974, 1970, 1968, 1965, 1964, 1963, 1962, 1957, 1946, 1945, 1942, 1940, 1936, 1935, 1931, 1930, 1926, 1925, 1922
602 SAN CARLOS ST W	2014, 2010, 2006, 2001, 1996, 1991, 1986, 1985, 1982, 1980, 1978, 1974, 1968, 1966, 1965, 1964, 1963, 1962, 1960, 1957, 1955, 1950, 1946, 1942, 1936, 1931, 1926, 1922
602 W SAN CARLOS	2014, 2010, 2006, 2001, 2000, 1996, 1991, 1986, 1982, 1980, 1978, 1975, 1974, 1970, 1968, 1966, 1965, 1964, 1963, 1962, 1960, 1957, 1955, 1950, 1946, 1945, 1942, 1940, 1936, 1935, 1931, 1930, 1926, 1925, 1922
602 W SAN CARLOS ST	2014, 2010, 2001, 2000, 1996, 1991, 1986, 1985, 1982, 1980, 1978, 1974, 1970, 1968, 1966, 1965, 1964, 1963, 1962, 1960, 1957, 1955, 1950, 1946, 1945, 1942, 1940, 1936, 1935, 1931, 1930, 1926, 1925, 1922
606 SAN CARLOS ST W	2014, 2010, 2006, 2001, 2000, 1996, 1991, 1986, 1985, 1982, 1980, 1978, 1975, 1974, 1970, 1968, 1966, 1965, 1964, 1963, 1962, 1960, 1957, 1955, 1950, 1946, 1945, 1942, 1940, 1936, 1935, 1931, 1926, 1925
607 AUZERAIS AVE	2014, 2010, 2006, 2001, 2000, 1996, 1991, 1986, 1985, 1982, 1980, 1978, 1975, 1974, 1968, 1965, 1964, 1962, 1957, 1946, 1942, 1936, 1931, 1926, 1925, 1922

FINDINGS

Address Researched	Address Not Identified in Research Source
607 AUZERAIS ST	2014, 2010, 2006, 2001, 2000, 1996, 1991, 1986, 1985, 1982, 1980, 1978, 1975, 1974, 1970, 1968, 1966, 1965, 1964, 1963, 1962, 1960, 1957, 1955, 1950, 1946, 1945, 1942, 1940, 1936, 1935, 1931, 1930, 1926
608 W SAN CARLOS ST	2014, 2010, 2006, 2001, 2000, 1996, 1991, 1986, 1985, 1982, 1978, 1975, 1974, 1970, 1968, 1966, 1965, 1964, 1963, 1962, 1960, 1957, 1955, 1950, 1946, 1945, 1942, 1940, 1936, 1935, 1931, 1930, 1926, 1925, 1922
613 AUZERAIS AVE	2014, 2010, 2006, 2001, 2000, 1996, 1991, 1986, 1985, 1982, 1980, 1978, 1975, 1974, 1968, 1966, 1965, 1964, 1962, 1957, 1946, 1942, 1936, 1931, 1926, 1925, 1922
613 AUZERAIS ST	2014, 2010, 2006, 2001, 2000, 1996, 1991, 1986, 1985, 1982, 1980, 1978, 1975, 1974, 1970, 1968, 1966, 1965, 1964, 1963, 1962, 1960, 1957, 1955, 1950, 1946, 1945, 1942, 1940, 1936, 1935, 1931, 1930, 1926
614 SAN CARLOS ST W	2014, 2010, 2006, 2001, 2000, 1996, 1991, 1986, 1985, 1982, 1980, 1978, 1975, 1974, 1968, 1965, 1964, 1963, 1962, 1957, 1946, 1942, 1936, 1931, 1926
614 W SAN CARLOS	2014, 2010, 2006, 2001, 2000, 1996, 1991, 1986, 1985, 1982, 1980, 1978, 1975, 1974, 1970, 1968, 1966, 1965, 1964, 1962, 1960, 1955, 1950, 1946, 1945, 1942, 1940, 1936, 1935, 1931, 1930, 1926, 1925, 1922
614 W SAN CARLOS ST	2014, 2010, 2006, 2001, 2000, 1996, 1991, 1986, 1985, 1982, 1980, 1978, 1975, 1974, 1970, 1968, 1966, 1965, 1964, 1963, 1962, 1960, 1955, 1950, 1946, 1945, 1942, 1940, 1936, 1935, 1931, 1930, 1926, 1925, 1922
615 AUZERAIS AVE	2014, 2010, 2006, 2001, 2000, 1996, 1991, 1986, 1985, 1982, 1980, 1978, 1975, 1974, 1970, 1968, 1966, 1965, 1964, 1963, 1962, 1957, 1946, 1942, 1936, 1931, 1926, 1925, 1922
616 AUZERAIS AVE	2014, 2010, 2006, 2001, 2000, 1996, 1991, 1986, 1985, 1982, 1980, 1978, 1975, 1974, 1970, 1968, 1966, 1965, 1964, 1963, 1962, 1957, 1955, 1950, 1946, 1945, 1942, 1940, 1936, 1935, 1931, 1930, 1926, 1925, 1922
622 SAN CARLOS ST W	2014, 2010, 2006, 2001, 2000, 1996, 1991, 1986, 1985, 1982, 1980, 1978, 1975, 1974, 1970, 1968, 1966, 1965, 1964, 1963, 1962, 1960, 1957, 1946, 1942, 1936, 1931, 1926
622 W SAN CARLOS	2014, 2010, 2006, 2001, 2000, 1996, 1991, 1986, 1985, 1982, 1980, 1978, 1975, 1974, 1970, 1968, 1966, 1965, 1964, 1963, 1962, 1960, 1955, 1950, 1946, 1945, 1942, 1940, 1936, 1935, 1931, 1930, 1926, 1925, 1922
622 W SAN CARLOS ST	2014, 2010, 2006, 2001, 2000, 1996, 1991, 1986, 1985, 1982, 1980, 1978, 1975, 1974, 1970, 1968, 1966, 1965, 1964, 1963, 1962, 1960, 1955, 1950, 1946, 1945, 1942, 1940, 1936, 1935, 1931, 1930, 1926, 1925, 1922
630 AUZERAIS AVE	2014, 2010, 2001, 1982, 1978, 1974, 1968, 1965, 1964, 1963, 1962, 1946, 1942, 1936, 1931, 1926, 1925, 1922
630 AUZERAIS CT	2014, 2010, 2006, 2001, 2000, 1996, 1991, 1986, 1985, 1982, 1980, 1978, 1975, 1974, 1970, 1968, 1966, 1965, 1964, 1962, 1960, 1957, 1955, 1950, 1946, 1945, 1942, 1940, 1936, 1935, 1931, 1930, 1926, 1925, 1922
630 AUZERAIS ST	2014, 2010, 2006, 2001, 2000, 1996, 1991, 1986, 1985, 1982, 1980, 1978, 1975, 1974, 1970, 1968, 1966, 1965, 1964, 1963, 1962, 1960, 1957, 1955, 1950, 1946, 1945, 1942, 1940, 1936, 1935, 1931, 1930, 1926
630 SAN CARLOS ST W	2014, 2010, 2006, 2001, 2000, 1996, 1991, 1986, 1985, 1982, 1980, 1978, 1975, 1974, 1970, 1968, 1966, 1965, 1964, 1963, 1962, 1960, 1957, 1955, 1950, 1946, 1945, 1942, 1940, 1936, 1935, 1931, 1930, 1926
632 SAN CARLOS ST W	2014, 2010, 2006, 2001, 2000, 1996, 1991, 1986, 1985, 1982, 1980, 1978, 1975, 1974, 1968, 1966, 1965, 1964, 1963, 1962, 1957, 1946, 1942, 1936, 1931, 1926, 1925, 1922
632 W SAN CARLOS	2014, 2010, 2006, 2001, 2000, 1996, 1991, 1986, 1985, 1982, 1980, 1978, 1975, 1974, 1970, 1968, 1966, 1965, 1964, 1962, 1960, 1957, 1955, 1950, 1946, 1945, 1942, 1940, 1936, 1935, 1931, 1930, 1926, 1925, 1922

FINDINGS

Address Researched	Address Not Identified in Research Source
632 W SAN CARLOS ST	2014, 2010, 2006, 2001, 2000, 1996, 1991, 1986, 1985, 1982, 1980, 1978, 1975, 1974, 1970, 1968, 1966, 1965, 1964, 1963, 1962, 1960, 1955, 1950, 1946, 1945, 1942, 1940, 1936, 1935, 1931, 1930, 1926, 1925, 1922
633 AUZERAIS AVE	2014, 2010, 2006, 2001, 2000, 1996, 1991, 1986, 1985, 1982, 1980, 1978, 1975, 1974, 1970, 1968, 1966, 1965, 1964, 1962, 1946, 1942, 1936, 1931, 1926, 1925, 1922
633 AUZERAIS ST	2014, 2010, 2006, 2001, 2000, 1996, 1991, 1986, 1985, 1982, 1980, 1978, 1975, 1974, 1970, 1968, 1966, 1965, 1964, 1963, 1962, 1960, 1957, 1955, 1950, 1946, 1945, 1942, 1940, 1936, 1935, 1931, 1930, 1926
638 AUZERAIS AVE	2014, 2010, 2001, 1996, 1991, 1986, 1985, 1982, 1980, 1978, 1974, 1968, 1965, 1964, 1962, 1946, 1942, 1936, 1935, 1931, 1930, 1926, 1925, 1922
638 SAN CARLOS ST W	2014, 2010, 2006, 2001, 2000, 1996, 1991, 1986, 1985, 1982, 1980, 1978, 1975, 1974, 1970, 1968, 1966, 1965, 1964, 1963, 1962, 1960, 1957, 1946, 1942, 1936, 1931, 1926
641 AUZERAIS AVE	2014, 2010, 2006, 2001, 2000, 1996, 1991, 1986, 1985, 1982, 1980, 1978, 1975, 1974, 1970, 1968, 1966, 1965, 1964, 1962, 1946, 1942, 1936, 1931, 1926, 1925, 1922
641 AUZERAIS ST	2014, 2010, 2006, 2001, 2000, 1996, 1991, 1986, 1985, 1982, 1980, 1978, 1975, 1974, 1970, 1968, 1966, 1965, 1964, 1963, 1962, 1960, 1957, 1955, 1950, 1946, 1945, 1942, 1940, 1936, 1935, 1931, 1930, 1926
645 SAN CARLOS ST W	2014, 2010, 2006, 2001, 2000, 1996, 1991, 1986, 1985, 1982, 1980, 1978, 1975, 1974, 1970, 1968, 1966, 1965, 1964, 1963, 1962, 1960, 1957, 1955, 1950, 1946, 1945, 1942, 1940, 1936, 1935, 1931, 1926, 1925, 1922
646 AUZERAIS AVE	2014, 2010, 2001, 1982, 1978, 1974, 1968, 1965, 1964, 1962, 1946, 1942, 1936, 1931, 1926, 1925, 1922
646 AUZERAIS ST	2014, 2010, 2006, 2001, 2000, 1996, 1991, 1986, 1985, 1982, 1980, 1978, 1975, 1974, 1970, 1968, 1966, 1965, 1964, 1963, 1962, 1960, 1957, 1955, 1950, 1946, 1945, 1942, 1940, 1936, 1935, 1931, 1930, 1926
646 SAN CARLOS ST W	2014, 2010, 2006, 2001, 2000, 1996, 1991, 1986, 1985, 1982, 1980, 1978, 1975, 1974, 1968, 1965, 1964, 1963, 1962, 1957, 1946, 1942, 1936, 1931, 1926
646 W SAN CARLOS	2014, 2010, 2006, 2001, 2000, 1996, 1991, 1986, 1985, 1982, 1980, 1978, 1975, 1974, 1970, 1968, 1966, 1965, 1964, 1962, 1960, 1955, 1950, 1946, 1945, 1942, 1940, 1936, 1935, 1931, 1930, 1926, 1925, 1922
646 W SAN CARLOS ST	2014, 2010, 2006, 2001, 2000, 1996, 1991, 1986, 1985, 1982, 1980, 1978, 1975, 1974, 1970, 1968, 1966, 1965, 1964, 1963, 1962, 1960, 1955, 1950, 1946, 1945, 1942, 1940, 1936, 1935, 1931, 1930, 1926, 1925, 1922
646D AUZERAIS AVE	2014, 2010, 2006, 2001, 2000, 1996, 1991, 1986, 1982, 1980, 1978, 1975, 1974, 1970, 1968, 1966, 1965, 1964, 1963, 1962, 1960, 1957, 1955, 1950, 1946, 1945, 1942, 1940, 1936, 1935, 1931, 1930, 1926, 1925, 1922
647 AUZERAIS AVE	2014, 2010, 2006, 2001, 2000, 1996, 1991, 1986, 1985, 1982, 1980, 1978, 1975, 1974, 1968, 1965, 1964, 1963, 1962, 1946, 1942, 1936, 1931, 1926, 1925, 1922
647 AUZERAIS CT	2014, 2010, 2006, 2001, 2000, 1996, 1991, 1986, 1985, 1982, 1980, 1978, 1975, 1974, 1970, 1968, 1966, 1965, 1964, 1962, 1960, 1957, 1955, 1950, 1946, 1945, 1942, 1940, 1936, 1935, 1931, 1930, 1926, 1925, 1922
647 AUZERAIS ST	2014, 2010, 2006, 2001, 2000, 1996, 1991, 1986, 1985, 1982, 1980, 1978, 1975, 1974, 1970, 1968, 1966, 1965, 1964, 1963, 1962, 1960, 1957, 1955, 1950, 1946, 1945, 1942, 1940, 1936, 1935, 1931, 1930, 1926
648 AUZERAIS AVE	2014, 2010, 2006, 2001, 2000, 1996, 1991, 1986, 1985, 1982, 1980, 1978, 1975, 1974, 1970, 1968, 1965, 1964, 1963, 1962, 1960, 1957, 1955, 1950, 1946, 1945, 1942, 1940, 1936, 1935, 1931, 1930, 1926, 1925, 1922

FINDINGS

Address Researched	Address Not Identified in Research Source
649 SAN CARLOS ST W	2014, 2010, 2006, 2001, 2000, 1996, 1991, 1986, 1985, 1982, 1980, 1978, 1975, 1974, 1970, 1968, 1966, 1965, 1964, 1963, 1962, 1960, 1957, 1946, 1942, 1936, 1931, 1930, 1926, 1925, 1922
649 W SAN CARLOS ST	2014, 2010, 2006, 2001, 2000, 1996, 1991, 1986, 1985, 1982, 1980, 1978, 1975, 1974, 1970, 1968, 1966, 1965, 1964, 1963, 1962, 1960, 1955, 1950, 1946, 1945, 1942, 1940, 1936, 1935, 1931, 1930, 1926, 1925, 1922
652 AUZERAIS AVE	2014, 2010, 2001, 1996, 1991, 1985, 1982, 1978, 1974, 1968, 1965, 1964, 1962, 1946, 1942, 1936, 1931, 1926, 1925, 1922
652 AUZERAIS ST	2014, 2010, 2006, 2001, 2000, 1996, 1991, 1986, 1985, 1982, 1980, 1978, 1975, 1974, 1970, 1968, 1966, 1965, 1964, 1963, 1962, 1960, 1957, 1955, 1950, 1946, 1945, 1942, 1940, 1936, 1935, 1931, 1930, 1926
653 SAN CARLOS ST W	2014, 2010, 2006, 2001, 2000, 1996, 1991, 1986, 1985, 1982, 1980, 1978, 1975, 1974, 1970, 1968, 1966, 1965, 1964, 1963, 1962, 1960, 1957, 1955, 1950, 1946, 1945, 1942, 1940, 1936, 1931, 1926, 1925, 1922
655 SAN CARLOS ST W	2014, 2010, 2006, 2001, 1996, 1991, 1986, 1985, 1982, 1980, 1978, 1975, 1974, 1970, 1968, 1965, 1964, 1963, 1962, 1960, 1957, 1955, 1950, 1946, 1945, 1942, 1936, 1931, 1926, 1925, 1922
655 W SAN CARLOS	2014, 2010, 2006, 2001, 2000, 1996, 1991, 1986, 1985, 1982, 1980, 1978, 1975, 1974, 1970, 1968, 1966, 1965, 1964, 1962, 1960, 1957, 1955, 1950, 1946, 1945, 1942, 1940, 1936, 1935, 1931, 1930, 1926, 1925, 1922
655 W SAN CARLOS ST	2014, 2010, 2001, 2000, 1996, 1991, 1986, 1985, 1982, 1980, 1978, 1975, 1974, 1970, 1968, 1966, 1965, 1964, 1963, 1962, 1960, 1957, 1955, 1950, 1946, 1945, 1942, 1940, 1936, 1935, 1931, 1930, 1926, 1925, 1922
656 AUZERAIS AVE	2014, 2010, 2001, 1982, 1980, 1978, 1975, 1974, 1970, 1968, 1966, 1965, 1964, 1963, 1962, 1960, 1957, 1955, 1950, 1946, 1945, 1942, 1940, 1936, 1935, 1931, 1930, 1926, 1925, 1922
657 SAN CARLOS ST W	2014, 2010, 2006, 2001, 2000, 1996, 1991, 1986, 1985, 1982, 1980, 1978, 1975, 1974, 1968, 1965, 1964, 1963, 1962, 1957, 1946, 1942, 1936, 1931, 1926
657 W SAN CARLOS	2014, 2010, 2006, 2001, 2000, 1996, 1991, 1986, 1985, 1982, 1980, 1978, 1975, 1974, 1970, 1968, 1966, 1965, 1964, 1963, 1962, 1960, 1955, 1950, 1946, 1945, 1942, 1940, 1936, 1935, 1931, 1930, 1926, 1925, 1922
658 AUZERAIS AVE	2014, 2010, 2006, 2001, 1996, 1991, 1986, 1985, 1982, 1980, 1978, 1975, 1974, 1968, 1965, 1964, 1963, 1962, 1946, 1942, 1936, 1931, 1926, 1925, 1922
658 AUZERAIS ST	2014, 2010, 2006, 2001, 2000, 1996, 1991, 1986, 1985, 1982, 1980, 1978, 1975, 1974, 1970, 1968, 1966, 1965, 1964, 1963, 1962, 1960, 1957, 1955, 1950, 1946, 1945, 1942, 1940, 1936, 1935, 1931, 1930, 1926
661 SAN CARLOS ST W	2014, 2010, 2006, 2001, 2000, 1996, 1991, 1986, 1985, 1982, 1980, 1978, 1975, 1974, 1970, 1968, 1966, 1965, 1964, 1963, 1962, 1960, 1957, 1946, 1945, 1942, 1940, 1936, 1935, 1931, 1930, 1926, 1925, 1922
666 AUZERAIS AVE	2014, 2010, 2001, 1996, 1991, 1986, 1985, 1982, 1980, 1978, 1974, 1968, 1965, 1964, 1962, 1946, 1942, 1936, 1931, 1926, 1925, 1922
666 AUZERAIS ST	2014, 2010, 2006, 2001, 2000, 1996, 1991, 1986, 1985, 1982, 1980, 1978, 1975, 1974, 1970, 1968, 1966, 1965, 1964, 1963, 1962, 1960, 1957, 1955, 1950, 1946, 1945, 1942, 1940, 1936, 1935, 1931, 1930, 1926
675 SAN CARLOS ST W	2014, 2010, 2006, 2001, 1996, 1991, 1986, 1985, 1982, 1980, 1978, 1975, 1974, 1970, 1968, 1966, 1965, 1964, 1963, 1962, 1960, 1957, 1950, 1946, 1945, 1942, 1940, 1936, 1935, 1931, 1930, 1926, 1925, 1922
675 W SAN CARLOS	2014, 2010, 2006, 2001, 2000, 1996, 1991, 1986, 1985, 1982, 1980, 1978, 1975, 1974, 1970, 1968, 1966, 1965, 1964, 1963, 1962, 1960, 1955, 1950, 1946, 1945, 1942, 1940, 1936, 1935, 1931, 1930, 1926, 1925, 1922

FINDINGS

Address Researched	Address Not Identified in Research Source
675 W SAN CARLOS ST	2014, 2010, 2006, 2001, 2000, 1996, 1991, 1986, 1985, 1982, 1980, 1978, 1975, 1974, 1970, 1968, 1966, 1965, 1964, 1963, 1962, 1960, 1955, 1950, 1946, 1945, 1942, 1940, 1936, 1935, 1931, 1930, 1926, 1925, 1922
679 SAN CARLOS ST W	2014, 2010, 2006, 2001, 2000, 1996, 1991, 1986, 1985, 1982, 1980, 1978, 1975, 1974, 1970, 1968, 1966, 1965, 1964, 1963, 1962, 1960, 1957, 1950, 1946, 1945, 1942, 1940, 1936, 1935, 1931, 1930, 1926, 1925, 1922
689 SAN CARLOS ST W	2014, 2010, 2006, 2001, 2000, 1996, 1991, 1986, 1985, 1982, 1980, 1978, 1975, 1974, 1970, 1968, 1966, 1965, 1964, 1963, 1962, 1960, 1957, 1955, 1946, 1942, 1936, 1935, 1931, 1930, 1926, 1925, 1922
691 SAN CARLOS ST W	2014, 2010, 2006, 2001, 1996, 1991, 1986, 1985, 1982, 1980, 1978, 1974, 1968, 1965, 1964, 1963, 1962, 1957, 1946, 1942, 1936, 1931, 1926
691 W SAN CARLOS	2014, 2010, 2006, 2001, 2000, 1996, 1991, 1986, 1985, 1982, 1980, 1978, 1974, 1970, 1968, 1966, 1965, 1964, 1962, 1960, 1955, 1950, 1946, 1945, 1942, 1940, 1936, 1935, 1931, 1930, 1926, 1925, 1922
691 W SAN CARLOS ST	2014, 2010, 2001, 2000, 1996, 1986, 1982, 1980, 1978, 1974, 1970, 1968, 1966, 1965, 1964, 1963, 1962, 1960, 1955, 1950, 1946, 1945, 1942, 1940, 1936, 1935, 1931, 1930, 1926, 1925, 1922
695 SAN CARLOS ST W	2014, 2010, 2006, 2001, 1996, 1991, 1986, 1985, 1982, 1980, 1978, 1974, 1970, 1968, 1965, 1964, 1963, 1962, 1957, 1946, 1942, 1936, 1931, 1926
695 W SAN CARLOS	2014, 2010, 2006, 2001, 2000, 1996, 1991, 1986, 1985, 1982, 1980, 1978, 1975, 1974, 1970, 1968, 1966, 1965, 1964, 1962, 1960, 1957, 1955, 1950, 1946, 1945, 1942, 1940, 1936, 1935, 1931, 1930, 1926, 1925, 1922
695 W SAN CARLOS ST	2014, 2010, 2001, 2000, 1996, 1991, 1986, 1985, 1982, 1980, 1978, 1975, 1974, 1970, 1968, 1966, 1965, 1964, 1963, 1962, 1960, 1957, 1955, 1950, 1946, 1945, 1942, 1940, 1936, 1935, 1931, 1930, 1926, 1925, 1922
697 SAN CARLOS ST W	2014, 2010, 2006, 2001, 1996, 1991, 1986, 1985, 1982, 1980, 1978, 1974, 1968, 1965, 1964, 1963, 1962, 1960, 1957, 1955, 1950, 1946, 1945, 1942, 1940, 1936, 1935, 1931, 1930, 1926, 1925, 1922
697 W SAN CARLOS ST	2014, 2010, 2006, 2001, 2000, 1996, 1986, 1985, 1982, 1980, 1978, 1975, 1974, 1970, 1968, 1966, 1965, 1964, 1963, 1962, 1960, 1957, 1955, 1950, 1946, 1945, 1942, 1940, 1936, 1935, 1931, 1930, 1926, 1925, 1922
697 W San Carlos St	2010, 2006, 2001, 2000, 1996, 1991, 1986, 1985, 1982, 1980, 1978, 1975, 1974, 1970, 1968, 1966, 1965, 1964, 1963, 1962, 1960, 1957, 1955, 1950, 1946, 1945, 1942, 1940, 1936, 1935, 1931, 1930, 1926, 1925, 1922
700 SAN CARLOS ST W	2014, 2010, 2006, 2001, 1996, 1991, 1986, 1985, 1982, 1980, 1978, 1975, 1974, 1970, 1968, 1966, 1965, 1964, 1963, 1962, 1960, 1957, 1955, 1950, 1946, 1945, 1942, 1940, 1936, 1935, 1931, 1930, 1926, 1925, 1922
702 SAN CARLOS ST W	2014, 2010, 2006, 2001, 2000, 1996, 1991, 1986, 1985, 1982, 1980, 1978, 1975, 1974, 1970, 1968, 1966, 1965, 1964, 1963, 1962, 1960, 1957, 1955, 1950, 1946, 1945, 1942, 1940, 1936, 1935, 1931, 1926, 1925, 1922
704 SAN CARLOS ST W	2014, 2010, 2006, 2001, 2000, 1996, 1991, 1986, 1985, 1982, 1980, 1978, 1975, 1974, 1970, 1968, 1966, 1965, 1964, 1963, 1962, 1960, 1957, 1946, 1942, 1936, 1931, 1926
704 W SAN CARLOS	2014, 2010, 2006, 2001, 2000, 1996, 1991, 1986, 1985, 1982, 1980, 1978, 1975, 1974, 1970, 1968, 1966, 1965, 1964, 1963, 1962, 1960, 1955, 1950, 1946, 1945, 1942, 1940, 1936, 1935, 1931, 1930, 1926, 1925, 1922
704 W SAN CARLOS ST	2014, 2010, 2006, 2001, 2000, 1996, 1991, 1986, 1985, 1982, 1980, 1978, 1975, 1974, 1970, 1968, 1966, 1965, 1964, 1963, 1962, 1960, 1955, 1950, 1946, 1945, 1942, 1940, 1936, 1935, 1931, 1930, 1926, 1925, 1922
706 SAN CARLOS ST W	2014, 2010, 2006, 2001, 2000, 1996, 1991, 1986, 1985, 1982, 1980, 1978, 1975, 1974, 1970, 1968, 1966, 1965, 1964, 1963, 1962, 1960, 1957, 1946, 1942, 1936, 1931, 1926, 1925, 1922

FINDINGS

Address Researched	Address Not Identified in Research Source
710 W SAN CARLOS	2014, 2010, 2006, 2001, 2000, 1996, 1991, 1986, 1985, 1982, 1980, 1978, 1975, 1974, 1970, 1968, 1966, 1965, 1964, 1962, 1960, 1957, 1955, 1950, 1946, 1945, 1942, 1940, 1936, 1935, 1931, 1930, 1926, 1925, 1922
720 SAN CARLOS ST W	2014, 2010, 2006, 2001, 1991, 1986, 1985, 1982, 1980, 1978, 1974, 1968, 1965, 1964, 1963, 1962, 1957, 1946, 1945, 1942, 1940, 1936, 1935, 1931, 1930, 1926, 1925, 1922
720 W SAN CARLOS	2014, 2010, 2006, 2001, 2000, 1996, 1991, 1986, 1985, 1982, 1980, 1978, 1975, 1974, 1970, 1968, 1966, 1965, 1964, 1962, 1960, 1955, 1950, 1946, 1945, 1942, 1940, 1936, 1935, 1931, 1930, 1926, 1925, 1922
720 W SAN CARLOS ST	2014, 2010, 2001, 2000, 1996, 1982, 1980, 1978, 1975, 1974, 1970, 1968, 1966, 1965, 1964, 1962, 1960, 1955, 1950, 1946, 1945, 1942, 1940, 1936, 1935, 1931, 1930, 1926, 1925, 1922
740 W San Carlos St	2006, 2001, 2000, 1996, 1991, 1986, 1985, 1982, 1980, 1978, 1975, 1974, 1970, 1968, 1966, 1965, 1964, 1963, 1962, 1960, 1957, 1955, 1950, 1946, 1945, 1942, 1940, 1936, 1935, 1931, 1930, 1926, 1925, 1922
750 W San Carlos St	2006, 2001, 2000, 1996, 1991, 1986, 1985, 1982, 1980, 1978, 1975, 1974, 1970, 1968, 1966, 1965, 1964, 1963, 1962, 1960, 1957, 1955, 1950, 1946, 1945, 1942, 1940, 1936, 1935, 1931, 1930, 1926, 1925, 1922
757 W San Carlos St	2006, 2001, 2000, 1996, 1991, 1986, 1985, 1982, 1980, 1978, 1975, 1974, 1970, 1968, 1966, 1965, 1964, 1963, 1962, 1960, 1957, 1955, 1950, 1946, 1945, 1942, 1940, 1936, 1935, 1931, 1930, 1926, 1925, 1922
759 W San Carlos St	2006, 2001, 2000, 1996, 1991, 1986, 1985, 1982, 1980, 1978, 1975, 1974, 1970, 1968, 1966, 1965, 1964, 1963, 1962, 1960, 1957, 1955, 1950, 1946, 1945, 1942, 1940, 1936, 1935, 1931, 1930, 1926, 1925, 1922
777 W San Carlos St	2006, 2001, 2000, 1996, 1991, 1986, 1985, 1982, 1980, 1978, 1975, 1974, 1970, 1968, 1966, 1965, 1964, 1963, 1962, 1960, 1957, 1955, 1950, 1946, 1945, 1942, 1940, 1936, 1935, 1931, 1930, 1926, 1925, 1922
800 W San Carlos St	2006, 2001, 2000, 1996, 1991, 1986, 1985, 1982, 1980, 1978, 1975, 1974, 1970, 1968, 1966, 1965, 1964, 1963, 1962, 1960, 1957, 1955, 1950, 1946, 1945, 1942, 1940, 1936, 1935, 1931, 1930, 1926, 1925, 1922
814 W San Carlos St	2006, 2001, 2000, 1996, 1991, 1986, 1985, 1982, 1980, 1978, 1975, 1974, 1970, 1968, 1966, 1965, 1964, 1963, 1962, 1960, 1957, 1955, 1950, 1946, 1945, 1942, 1940, 1936, 1935, 1931, 1930, 1926, 1925, 1922