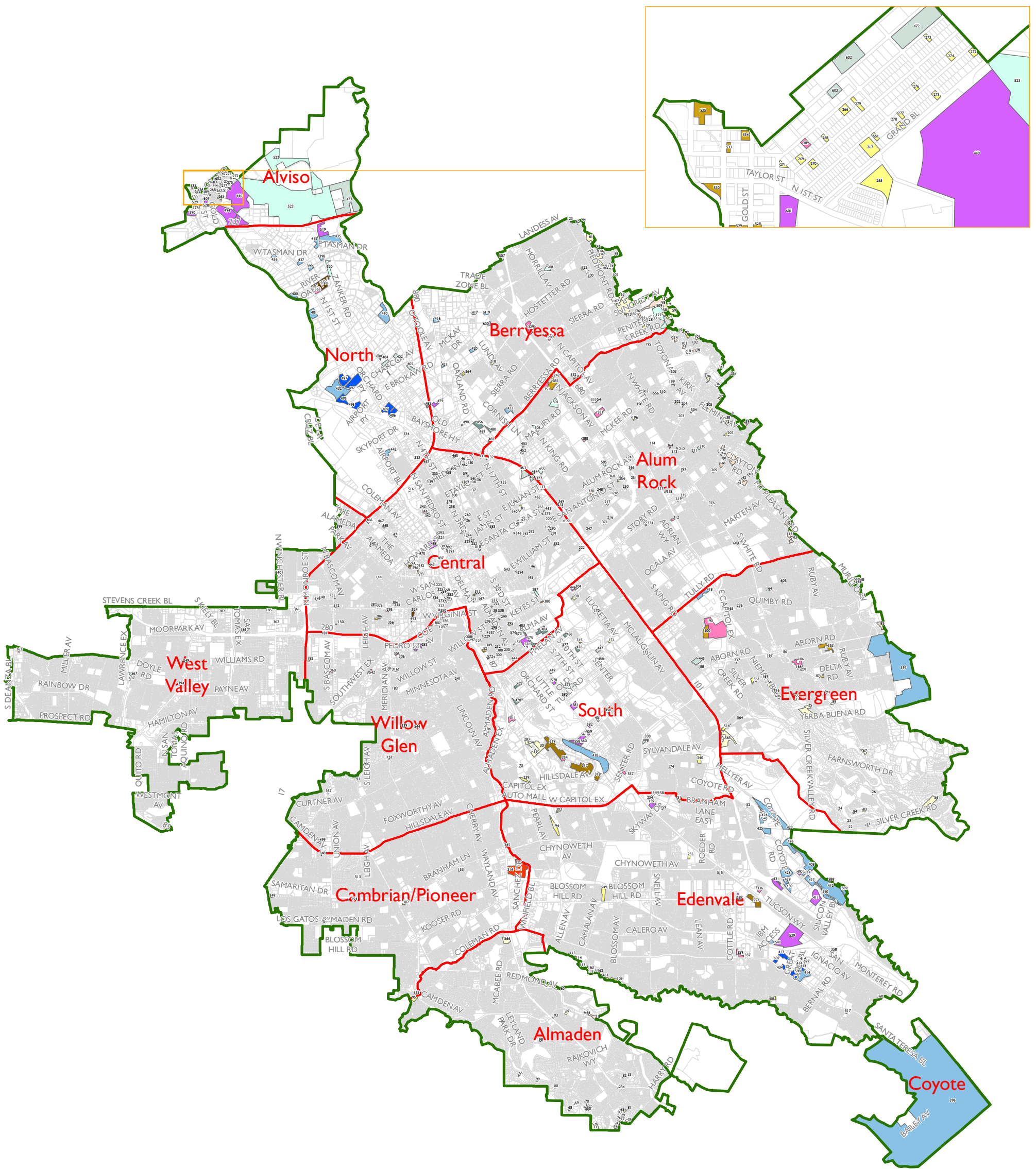





















# City of San Jose Vacant Land Inventory



## General Plan Land Use Designations

- |  |   |
|--|---|
|  Combined Industrial/Commercial    |  Public/Quasi-Public       |
|  Downtown                          |  Regional Commercial       |
|  Heavy Industrial                  |  Residential Neighborhood  |
|  Industrial Park                   |  Rural Residential         |
|  Light Industrial                  |  Transit Employment Center |
|  Lower Hillside                    |  Transit Residential       |
|  Mixed Use Commercial              |  Urban Residential         |
|  Mixed Use Neighborhood            |  Urban Village             |
|  Neighborhood/Community Commercial |   |

-  Urban Service Area Boundary
-  Planning Area Boundary



Map Prepared by: City of San Jose,  
Planning Division  
(Data Updated as of July 2015)

0 1 2 4 Miles

